



The World's Largest Open Access Agricultural & Applied Economics Digital Library

This document is discoverable and free to researchers across the globe due to the work of AgEcon Search.

Help ensure our sustainability.

Give to AgEcon Search

AgEcon Search

<http://ageconsearch.umn.edu>

aesearch@umn.edu

*Papers downloaded from **AgEcon Search** may be used for non-commercial purposes and personal study only. No other use, including posting to another Internet site, is permitted without permission from the copyright owner (not AgEcon Search), or as allowed under the provisions of Fair Use, U.S. Copyright Act, Title 17 U.S.C.*

No endorsement of AgEcon Search or its fundraising activities by the author(s) of the following work or their employer(s) is intended or implied.

California Department of Food and Agriculture

Agricultural Commissioners' Crop Reports

Amador County

2015-2017

2015 AMADOR COUNTY



AGRICULTURAL CROP & LIVESTOCK REPORT

Amador Olive Oil

Cover photo of Amador Olive Oil, which celebrated its 20th year in 2015.

Amador Olive Oil was started in 1995 by Susan Bragstad. Susan started by harvesting olives from many historic olive groves throughout Amador County. In 1998 Susan purchased the historic Cuneo farm on Climax Road which had 170 ancient trees which she rejuvenated and added to by planting 170 new Italian variety trees. From a starting harvest of only three quarters of a ton, Amador Olive Oil has grown in the twenty years, to be sold in three sizes at the Amador County Farmer's Market and local shops and wineries.



August 16, 2016

Karen Ross, Secretary
California Department of Food and Agriculture
and
The Honorable Board of Supervisors
County of Amador

In accordance with the provisions of Section 2279 of the California Food and Agriculture Code, I am pleased to present Amador County's Annual Agricultural Crop and Livestock Report for 2015. The report represents estimated acreage, yield and gross value of agricultural products in Amador County.

The total gross production value for all agricultural commodities produced in 2015 was \$35,836,904. This is a 2.65% decrease from last year's production value of \$36,811,041 and represents the second consecutive year of lower total gross production values for Amador County. The primary decreases were timber at 56.69% and wine grapes at 7.23%.

The figures contained in this report represent gross values of agricultural commodities and do not reflect production costs or net returns to growers. These production values only partially reflect the overall measure of the economic impact agriculture has on the local economy. Processing, transporting, marketing and other farm-related services significantly multiply the value agriculture has to Amador County.

I wish to express my appreciation to the agricultural producers, organizations, and public agencies that have cooperated in providing data for this report. I would also like to express sincere thanks to my staff, especially Barry Clark who compiled the report.

Respectfully submitted,


Patricia M. Lesky
Agricultural Commissioner

AMADOR COUNTY

BOARD OF SUPERVISORS

BRIAN ONETO	DISTRICT V
JOHN PLASSE, CHAIRMAN	DISTRICT I
RICHARD M. FORSTER	DISTRICT II
LYNN A. MORGAN	DISTRICT III
LOUIS D. BOITANO	DISTRICT IV

DEPARTMENT OF AGRICULTURE

AGRICULTURAL COMMISSIONER
SEALER OF WEIGHTS AND MEASURES
PATRICIA M. LESKY

AGRICULTURAL AND STANDARDS INSPECTORS

BARRY P. CLARK
CARRIE R. BASSETT
BRIAN B. SNODGRASS

ADMINISTRATIVE SECRETARY
CAROLYN M. SCALABRINO

FRUIT AND NUT CROPS

	YEAR	HARVESTED ACRES	PROD. / ACRE	TOTAL UNITS	PRICE / UNIT	TOTAL VALUE
*WINE GRAPES	2015	4533	2.5	11333	\$1,291	\$14,630,903
	2014	3899	3.19	12438	\$1,268	\$15,771,384
WALNUTS	2015	148	0.57	84	\$2,116	\$177,744
	2014	239	0.36	86	\$4,091	\$351,826
**MISC	2015	126				\$304,307
	2014	100.5				\$173,343
TOTALS	2015					\$15,112,954
	2014					\$16,296,553

* Weighted Average Determination

** Olive Oil, Kiwis

FIELD CROPS

	YEAR	HARVESTED ACRES	PROD. / ACRE	TOTAL UNITS	PRICE/ UNIT	TOTAL VALUE
HAY, ALFALFA	2015	614	6.6	4052	\$207	\$838,036
	2014	451	6.57	2963	\$279	\$826,697
*HAY, GRAIN	2015	1135				\$574,986
	2014	903				\$521,428
**HAY, OTHER	2015	396.3				\$97,553
	2014	458				\$184,320
PASTURE IRRIGATED	2015	2050			\$95	\$194,750
	2014	2050			\$85	\$174,250
PASTURE & RANGE	2015	156801			\$35	\$5,488,035
	2014	156801			\$30	\$4,704,030
***MISC. CROPS	2015	353				\$231,393
	2014	316				\$255,903
TOTALS	2015					\$7,424,754
	2014					\$6,666,628

* Wheat For/Fod, Oats For/Fod

**Dry Land Hay, Ryegrass For/Fod

*** Sudan Grass, Corn For/Fod

LIVESTOCK AND POULTRY

	YEAR	NUMBER OF HEAD	WEIGHT (CWT)	PRICE/ HEAD	TOTAL VALUE
**CATTLE & CALVES	2015	12800	0	\$894	\$11,443,200
	2014	11700	0	\$995	\$11,641,500
**HOGS & PIGS	2015	25	0	\$141	\$3,534
	2014	25	0	\$153	\$3,825
**SHEEP & LAMBS	2015	2400	0	\$189	\$453,600
	2014	2300	0	\$152	\$348,833
**MEAT GOATS (Breeding)	2015	350	0	\$550	\$192,500
	2014	350	0	\$450	\$157,500
MEAT GOATS	2015	950	0	\$200	\$190,000
	2014	950	0	\$175	\$166,250
*MISC.	2015				\$365,924
	2014				\$363,518
TOTALS	2015				\$12,648,758
	2014				\$12,681,427

* Milk Goats, Rabbits, Game Birds, Poultry

** Sold by the head

LIVESTOCK AND POULTRY PRODUCTS	YEAR	TOTAL VALUE
WOOL, MOHAIR	2015	\$65,513
AND APIARY PRODUCTS	2014	\$71,809

MISCELLANEOUS

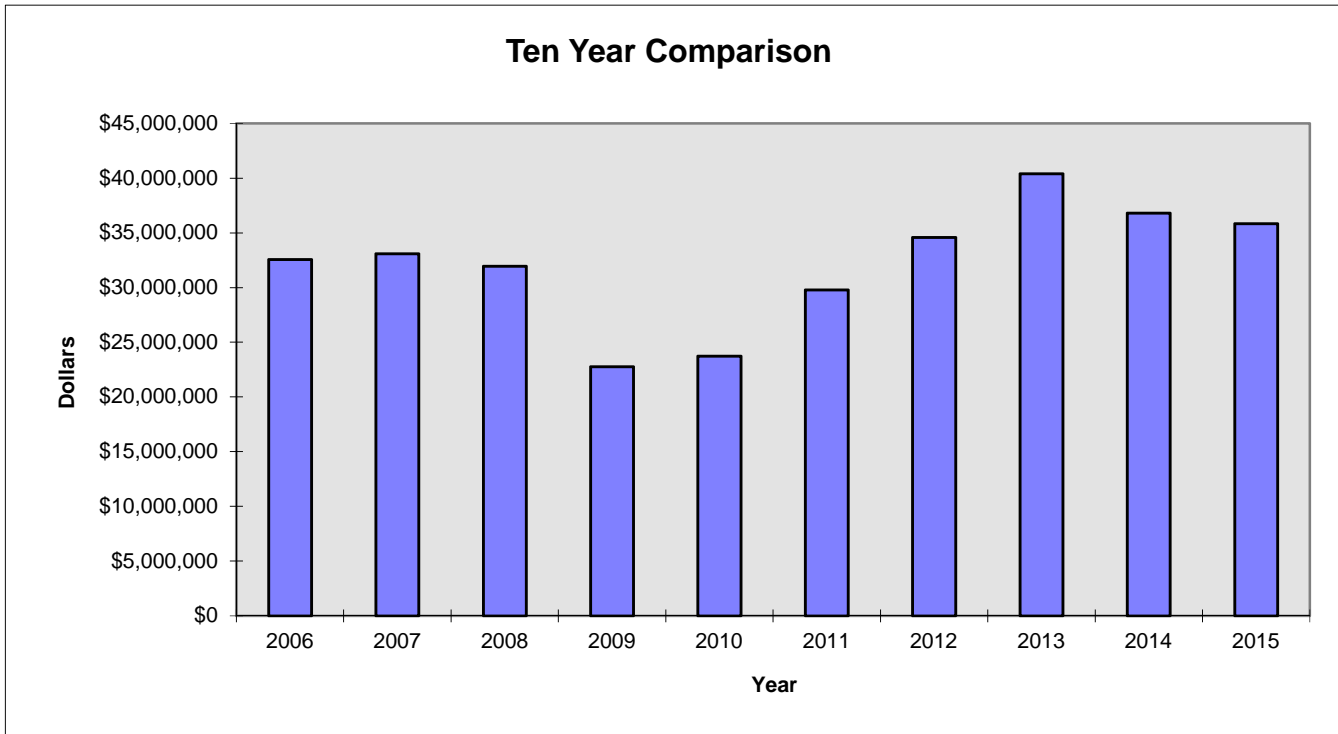
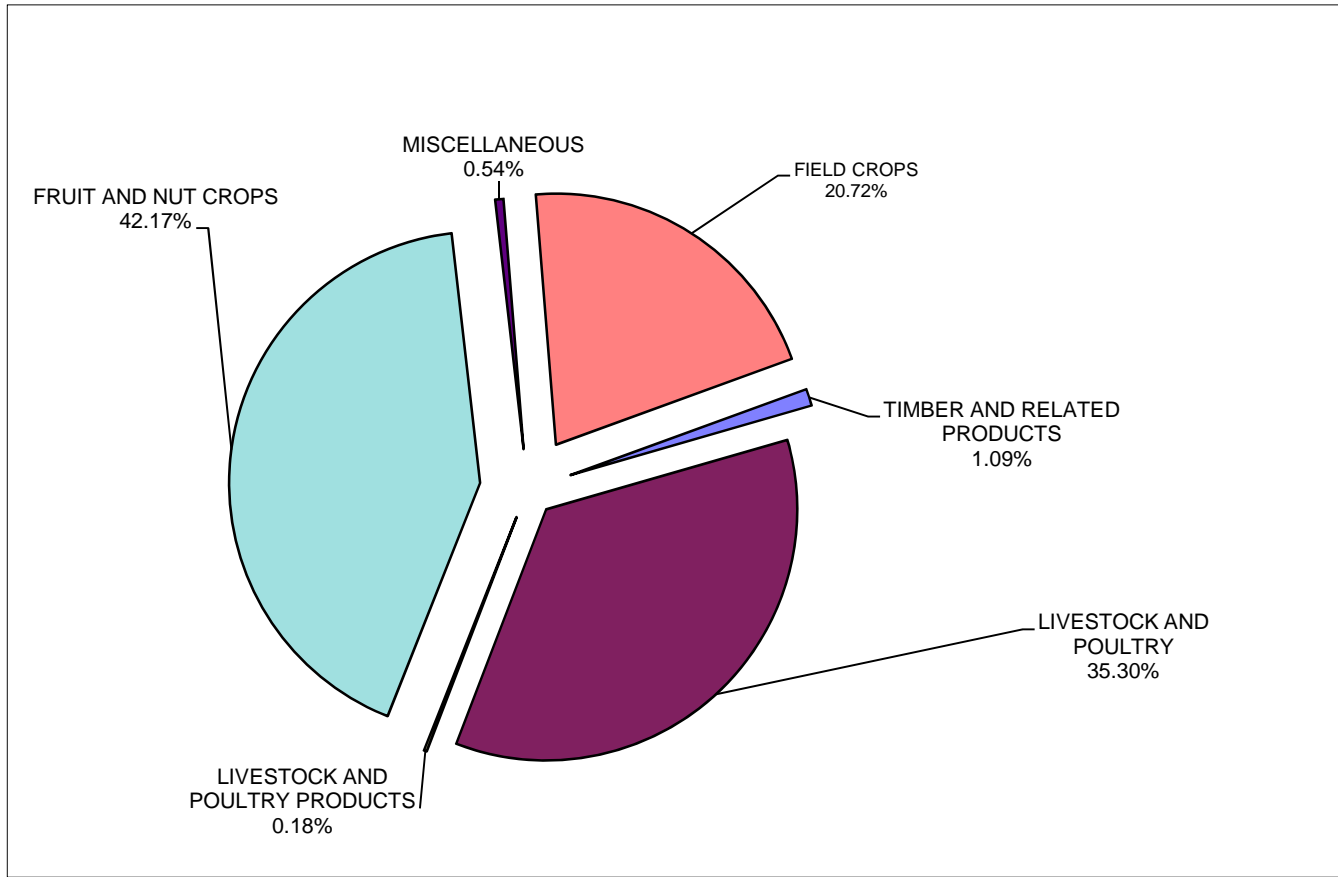
	YEAR	TOTAL VALUE
*~FRESH VEGETABLES	2015	\$56,000
	2014	\$38,250
CHRISTMAS TREES	2015	\$0
	2014	\$16,500
NURSERY STOCK	2015	\$138,600
	2014	\$138,600
TOTALS	2015	\$194,600
	2014	\$193,350

* Farmers Market, Pumpkins

~ Farmers Market increase reported by market manager

TIMBER AND RELATED PRODUCTS

YEAR	HARVESTED BOARD FEET	TOTAL VALUE
2015	1,753 MBF	\$390,325
2014	9,979 MBF	\$901,275



RECAPITULATION

	2014	2015
TIMBER AND RELATED PRODUCTS	\$901,275	\$390,325
LIVESTOCK AND POULTRY	\$12,681,427	\$12,648,758
FRUIT AND NUT CROPS	\$16,296,553	\$15,112,954
FIELD CROPS	\$6,666,628	\$7,424,754
MISCELLANEOUS	\$193,350	\$194,600
LIVESTOCK AND POULTRY PRODUCTS	\$71,809	\$65,513
GRAND TOTAL	\$36,811,041	\$35,836,904

STATISTICS

TOTAL LAND AREA	363500	acres
WILLIAMSON ACT LAND	93113	acres
EL DORADO NATIONAL FOREST	78079	acres
BLM LAND	8572	acres
TIMBER PRESERVE LAND	28021	acres
PASTURE AND RANGELAND	156801	acres
LAND IN FARMS	*155187	acres
FARMS IN COUNTY	*461	

* 2012 Census of Agriculture - County Data

TOTAL FOR THE PAST TEN YEARS

2006	\$32,557,563	2011	\$29,777,623
2007	\$33,075,168	2012	\$34,584,662
2008	\$31,953,169	2013	\$40,393,020
2009	\$22,755,641	2014	\$36,811,041
2010	\$23,722,989	2015	\$35,836,904

SUSTAINABLE AGRICULTURAL REPORT

BIOLOGICAL CONTROL PROGRAMS

PEST	AGENT/MECHANISM	PROGRAM
KLAMATH WEED	KLAMATH WEED BEETLE	COUNTY WIDE
ITALIAN THISTLE	SEEDHEAD WEEVIL	COUNTY WIDE
PUNCTURE VINE	STEM & SEED WEEVIL	COUNTY WIDE
ASH WHITE FLY	ENCARSIA WASP	COUNTY WIDE
YELLOW STARHISTLE	BANGASTERNUS ORIENTALIS	COUNTY WIDE
YELLOW STARHISTLE	EUSTENOPUS VILLOSUS	COUNTY WIDE
YELLOW STARHISTLE	LARINUS CURTUS WEEVIL	COUNTY WIDE
YELLOW STARHISTLE	YELLOW STARHISTLE GALL FLY	COUNTY WIDE

PEST PREVENTION ACTIVITIES

PEST ERADICATION

RUSSIAN KNAPWEED	HAND PULLED	1 SITES
PERENNIAL PEPPERWEED	CHEMICAL / HAND PULLED	3 SITES

PEST EXCLUSION

TYPE	SHIPMENTS INSPECTED	REJECTIONS
TRUCKS	16	0
GYPSY MOTH	1	0
GLASSY-WINGED SHARPSHOOTER	64	0

PEST DETECTION

INSECT TRAPPING PROGRAM

TYPE OF TRAP	NUMBER OF TRAPS
GYPSY MOTH	150
MEDITERRANEAN FRUIT FLY	16
JAPANESE BEETLE	25
ORIENTAL FRUIT FLY	11
MELON FRUIT FLY	11
LIGHT BROWN APPLE MOTH	16
GLASSY-WINGED SHARPSHOOTER	31
EUROPEAN GRAPEVINE MOTH	58

CERTIFIED FARMERS MARKETS

NUMBER OF MARKETS	NUMBER OF VENDERS
4	19

ORGANIC FARMING STATISTICS

TYPE OF FARM	NUMBER OF FARMS
VEGETABLES	3
WINE GRAPES	3

2016

Amador County



Early 1930's



2016

Agricultural Crop & Livestock Report



2016 marks the 25th anniversary of the Mother Lode Land Trust.

The Mother Lode Land Trust (MLLT) started life as the Amador Land Trust and then over time added Alpine, El Dorado, Calaveras and Tuolumne Counties to ensure that the spectacular natural lands found in these counties had a champion for their protection. It is the only local land trust serving the central Sierra Nevada and represents the communities that it serves.

The Mother Lode region is known for its diverse landscape of working ranches, rolling hills, oak woodlands, rivers, lakes, high sierra peaks, wide open spaces, and a rich and growing economy based on wine and tourism. Its natural beauty and resources can be threatened by “parcelization”—the almost invisible process of fragmenting larger swaths of land into smaller, less productive ones. Much of this is due to more and more people wanting to relocate to this region and enjoy its clean air, blue skies, light traffic, and natural beauty. But the smaller pieces do not add up into the former whole, for in fragmenting land forests are destroyed, large ranches are carved into smaller ones, and what were once undisturbed vistas, are now dotted with homes and housing developments.

In an effort to maintain the rural heritage of the region, the MLLT accepts conservation easements; owns and manages lands with significant agricultural, natural, and historic values; provides technical assistance to landowners on preservation techniques, and promotes public awareness of the importance of preserving lands. It also seeks to provide public recreation when possible.

Its land protection work is accomplished through holding conservation easements on lands that have significant conservation value. Easements compensate landowners for not developing their lands and help them keep the land private and family owned. MLLT holds 23 conservation easements on more than 5,000 acres preserving agricultural, historical, natural, and recreational lands. MLLT also owns and manages three preserves: the C&C Ranch in Jackson, Long Gulch Ranch in Groveland, and Deer Creek Hills near Rancho Murieta.

To learn more or to become involved with the Mother Lode Land Trust, please visit the MLLT website at www.motherlodelandtrust.org or stop by the historic, pink Chichizola Store, featured in cover photos, located at 1324 Jackson Gate Road, Jackson, CA 95642.

Cover photo on the top left is courtesy of the Amador County Archives.



September 12, 2017

Karen Ross, Secretary
California Department of Food and Agriculture
and
The Honorable Board of Supervisors
County of Amador

In accordance with the provisions of Section 2279 of the California Food and Agriculture Code, I am pleased to present Amador County's Annual Agricultural Crop and Livestock Report for 2016. The report represents estimated acreage, yield and gross value of agricultural products in Amador County.

The total gross production value for all agricultural commodities produced in 2016 was \$37,474,110. This is a 4.57% increase from last year's production value of \$35,836,904. The primary increases were wine grapes at 23.18% and timber at 27.88%.

The figures contained in this report represent gross values of agricultural commodities and do not reflect production costs or net returns to growers. These production values only partially reflect the overall measure of the economic impact agriculture has on the local economy. Processing, transporting, marketing and other farm-related services significantly multiply the value agriculture has to Amador County.

I wish to express my appreciation to the agricultural producers, organizations, and public agencies that have cooperated in providing data for this report. I would also like to express sincere thanks to my staff, especially Barry Clark who compiled the report.

Respectfully submitted,

A handwritten signature in blue ink, appearing to read "Eric Mayberry", is written over a horizontal line.

Eric Mayberry
Agricultural Commissioner

AMADOR COUNTY

BOARD OF SUPERVISORS

RICHARD M. FORSTER, CHAIRMAN	DISTRICT II
PATRICK CREW	DISTRICT I
LYNN A. MORGAN	DISTRICT III
FRANK AXE	DISTRICT IV
BRIAN ONETO	DISTRICT V

DEPARTMENT OF AGRICULTURE

AGRICULTURAL COMMISSIONER
SEALER OF WEIGHTS AND MEASURES
PATRICIA LESKY

AGRICULTURAL AND STANDARDS INSPECTORS

BARRY CLARK
CARRIE BASSETT
BRIAN SNODGRASS

ADMINISTRATIVE SECRETARY

CAROLYN SCALABRINO
CAROL CONNELLY

FRUIT AND NUT CROPS

	YEAR	HARVESTED ACRES	PROD. / ACRE	TOTAL UNITS	PRICE / UNIT	TOTAL VALUE
*WINE GRAPES	2016	4260	3.17	13504	\$1,335	\$18,027,840
	2015	4533	2.5	11333	\$1,291	\$14,630,903
WALNUTS	2016	152	0.54	82	\$2,370	\$194,340
	2015	148	0.57	84	\$2,116	\$177,744
**MISC	2016	152				\$498,297
	2015	126				\$304,307
TOTALS	2016					\$18,720,477
	2015					\$15,112,954

* Weighted Average Determination

** Olive Oil, Kiwis, Pomegranates

FIELD CROPS

	YEAR	HARVESTED ACRES	PROD. / ACRE	TOTAL UNITS	PRICE/ UNIT	TOTAL VALUE
HAY, ALFALFA	2016	633	5.99	3792	\$150	\$568,751
	2015	614	6.6	4052	\$207	\$838,036
*HAY, GRAIN	2016	1232				\$519,701
	2015	1135				\$574,986
**HAY, OTHER	2016	549.54				\$152,446
	2015	396.3				\$97,553
PASTURE IRRIGATED	2016	2050			\$100	\$205,000
	2015	2050			\$95	\$194,750
PASTURE & RANGE	2016	156801			\$30	\$4,704,030
	2015	156801			\$35	\$5,488,035
***MISC. CROPS	2016	353				\$217,033
	2015	353				\$231,393
TOTALS	2016					\$6,366,961
	2015					\$7,424,754

* Wheat For/Fod, Oats For/Fod

**Dry Land Hay, Ryegrass For/Fod

*** Sudan Grass, Corn For/Fod

LIVESTOCK AND POULTRY

	YEAR	NUMBER OF HEAD	WEIGHT (CWT)	PRICE/ HEAD	TOTAL VALUE
**CATTLE & CALVES	2016	12500	81250	\$841	\$10,512,500
	2015	12800	83200	\$894	\$11,443,200
**HOGS & PIGS	2016	50	120	\$135	\$6,750
	2015	25	60	\$141	\$3,534
**SHEEP & LAMBS	2016	2400	2880	\$195	\$468,000
	2015	2400	2880	\$189	\$453,600
~**MEAT GOATS (Breeding)	2016				
	2015	350	875	\$550	\$192,500
MEAT GOATS	2016	1100	1100	\$225	\$247,500
	2015	950	0	\$200	\$190,000
*MISC.	2016				\$369,924
	2015				\$365,924
TOTALS	2016				\$11,604,674
	2015				\$12,648,758

* Milk Goats, Rabbits, Game Birds, Poultry

** Sold by the head

~ For 2016 included with "MEAT GOATS"

LIVESTOCK AND POULTRY PRODUCTS	YEAR	TOTAL VALUE
WOOL, MOHAIR	2016	\$54,023
AND APIARY PRODUCTS	2015	\$65,513

MISCELLANEOUS

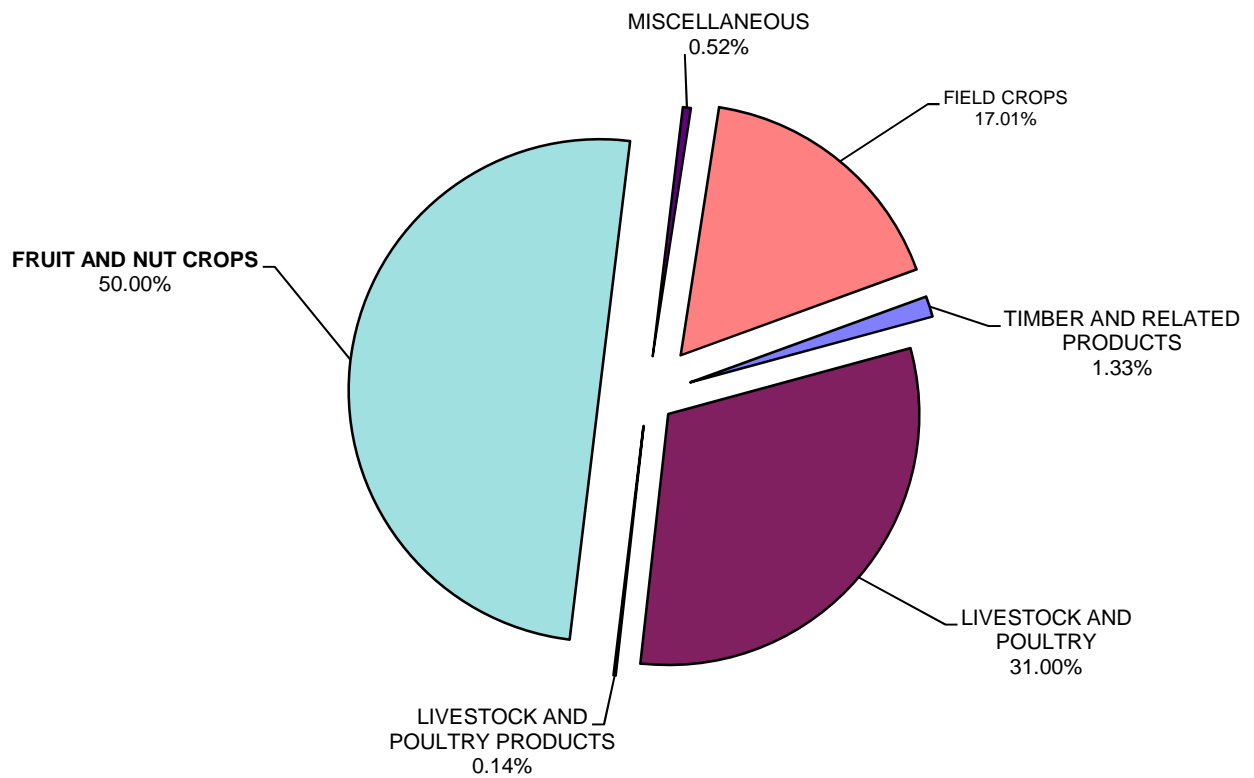
	YEAR	TOTAL VALUE
*FRESH VEGETABLES	2016	\$36,775
	2015	\$56,000
NURSERY STOCK	2016	\$192,070
	2015	\$138,600
TOTALS	2016	\$228,845
	2015	\$194,600

* Farmers Market & Pumpkins

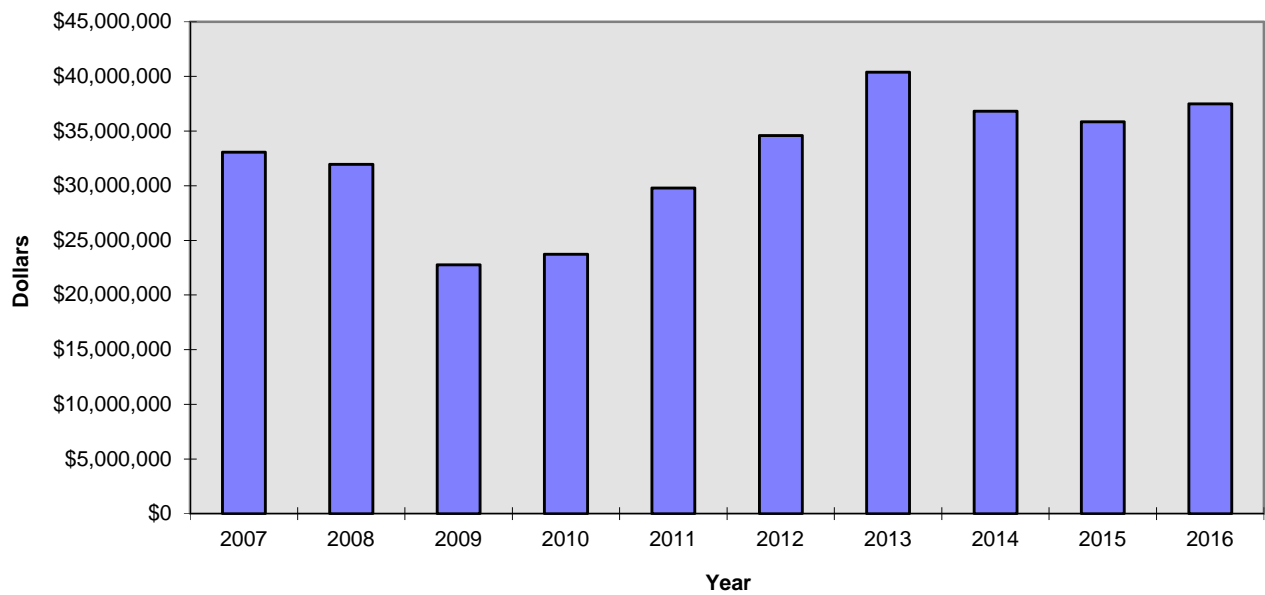
TIMBER AND RELATED PRODUCTS

YEAR	HARVESTED BOARD FEET	TOTAL VALUE
2016	1,753 MBF	\$499,130
2015	1,753 MBF	\$390,325

MBF = Million Board Feet



Ten Year Comparison



RECAPITULATION

	2015	2016
TIMBER AND RELATED PRODUCTS	\$390,325	\$499,130
LIVESTOCK AND POULTRY	\$12,648,758	\$11,604,674
FRUIT AND NUT CROPS	\$15,112,954	\$18,720,477
FIELD CROPS	\$7,424,754	\$6,366,961
MISCELLANEOUS	\$194,600	\$228,845
LIVESTOCK AND POULTRY PRODUCTS	\$65,513	\$54,023
GRAND TOTAL	\$35,836,904	\$37,474,110

STATISTICS

TOTAL LAND AREA	363500	acres
WILLIAMSON ACT LAND	93113	acres
EL DORADO NATIONAL FOREST	78079	acres
BLM LAND	8572	acres
TIMBER PRESERVE LAND	28021	acres
PASTURE AND RANGELAND	156801	acres
LAND IN FARMS	*155187	acres
FARMS IN COUNTY	*461	

* 2012 Census of Agriculture - County Data

TOTAL FOR THE PAST TEN YEARS

2007	#REF!	2012	\$29,777,623
2008	\$33,075,168	2013	\$34,584,662
2009	\$31,953,169	2014	\$40,393,020
2010	\$22,755,641	2015	\$35,836,904
2011	\$23,722,989	2016	\$37,474,110

SUSTAINABLE AGRICULTURAL REPORT

BIOLOGICAL CONTROL PROGRAMS

PEST	AGENT/MECHANISM	PROGRAM
KLAMATH WEED	KLAMATH WEED BEETLE	COUNTY WIDE
ITALIAN THISTLE	SEEDHEAD WEEVIL	COUNTY WIDE
PUNCTURE VINE	STEM & SEED WEEVIL	COUNTY WIDE
ASH WHITE FLY	ENCARSIA WASP	COUNTY WIDE
YELLOW STARThISTLE	BANGASTERNUS ORIENTALIS	COUNTY WIDE
YELLOW STARThISTLE	EUSTENOPUS VILLOSUS	COUNTY WIDE
YELLOW STARThISTLE	LARINUS CURTUS WEEVIL	COUNTY WIDE
YELLOW STARThISTLE	YELLOW STARThISTLE GALL FLY	COUNTY WIDE

PEST PREVENTION ACTIVITIES

PEST ERADICATION

RUSSIAN Knapweed	HAND PULLED	1 SITE
PERENNIAL PEPPERWEED	HAND PULLED	3 SITES

PEST EXCLUSION

TYPE	SHIPMENTS INSPECTED	REJECTIONS
TRUCKS	22	0
GYPSY MOTH	1	0
GLASSY-WINGED SHARPSHOOTER	64	0

PEST DETECTION

INSECT TRAPPING PROGRAM

TYPE OF TRAP	NUMBER OF TRAPS
GYPSY MOTH	150
MEDITERRANEAN FRUIT FLY	16
JAPANESE BEETLE	25
ORIENTAL FRUIT FLY	11
MELON FRUIT FLY	11
LIGHT BROWN APPLE MOTH	16
GLASSY-WINGED SHARPSHOOTER	31
EUROPEAN GRAPEVINE MOTH	58

CERTIFIED FARMERS MARKETS

NUMBER OF MARKETS	NUMBER OF VENDORS
4	19

ORGANIC FARMING STATISTICS

TYPE OF FARM	NUMBER OF FARMS
VEGETABLES	3
WINE GRAPES	3

Amador County 2017



Agricultural Crop & Livestock Report

Amador County Board of Supervisors

Patrick Crew	District 1
Richard M. Forster	District 2
Lynn A. Morgan, Chairperson	District 3
Frank Axe	District 4
Brian Oneto	District 5

Amador County Department of Agriculture

Agricultural Commissioner

Eric Mayberry

Agricultural and Standards Inspectors

Barry Clark

Carrie Bassett

Brian Snodgrass

Administrative Secretary

Shantell Kinslee

The cover photo shows Amador County wine grapes in verasion. Originally a French term, verasion denotes the period of accelerated growth and color change of the berries which signal an increase in sugars, flavors, and aromas near harvest. Grapes have become an increasingly important crop in Amador County. The local wine industry draws many people from both near and far to enjoy our fine wines amid the surrounding natural beauty.

Cover Photo taken by Carrie Bassett in Shenandoah Valley

OFFICE OF

DEPARTMENT OF AGRICULTURE/ WEIGHTS AND MEASURES

LOCATION: 12200-8 AIRPORT ROAD, MARTELL, CA • PHONE (209) 223-6487 • FAX (209) 223-3312
MAIL: 12200-B AIRPORT ROAD, JACKSON, CA 95642-9527 • email: agriculture@amadorgov.org



October 9th, 2018

Karen, Ross, Secretary
California Department of Food and Agriculture
and
The Honorable Board of Supervisors
County of Amador

In accordance with the provisions of Section 2279 of the California Food and Agriculture Code, I am pleased to present Amador County's Annual Agricultural Crop and Livestock Report for 2017. The report represents estimated acreage, yield and gross value of agricultural products in Amador County.

The total gross production value for all agricultural commodities produced in 2017 was \$45,238,622. This is a 20% increase from last year's production value of \$37,474,860. The primary increase were in wine grapes at 27% and timber at 191%.

The figures contained in this report represent gross values of agricultural commodities and do not reflect production costs or net returns to growers. These production values only partially reflect the overall measure of the economic impact agriculture has on the local economy. Processing, transporting, marketing and other farm-related services significantly multiply the value that agriculture has to Amador county.

I wish to express my appreciation to the agricultural producers, organizations, and public agencies that have cooperated in providing data for this report. I would also like to express sincere thanks to my staff: especially Brian Snodgrass who compiled the report.

Respectfully submitted,

A handwritten signature in black ink, appearing to read "Eric Mayberry", is written over a horizontal line.

Eric Mayberry
Agricultural Commissioner

Fruit and Nut Crops

	YEAR	HARVESTED ACRES	PROD. / ACRE	TOTAL UNITS	PRICE / UNIT	TOTAL VALUE
*WINE GRAPES	2017	4572	3.54	16185	\$1,420	\$22,982,700
	2016	4260	3.17	13504	\$1,335	\$18,027,840
WALNUTS	2017	120	1.70	204	\$2,170	\$442,680
	2016	152	0.54	82	\$2,370	\$194,340
**MISC	2017	203.5				\$1,576,984
	2016	152				\$498,297
TOTALS	2017					\$25,002,364
	2016					\$18,720,477

*Weighted Average Determination **Olive Oil, Apples, Kiwis, and Pomegranates



Field Crops


	YEAR	HARVESTED ACRES	PROD. / ACRE	TOTAL UNITS	PRICE/ UNIT	TOTAL VALUE
HAY, ALFALFA	2017	356	7	2492	\$180	\$448,560
	2016	633	5.99	3792	\$150	\$568,751
*HAY, GRAIN	2017	716				\$191,325
	2016	1232				\$519,701
**HAY, OTHER	2017	749				\$219,030
	2016	549.54				\$152,446
PASTURE IRRIGATED	2017	2350			\$100	\$235,000
	2016	2050			\$100	\$205,000
PASTURE & RANGE	2017	156801			\$29	\$4,468,829
	2016	156801			\$30	\$4,704,030
***MISC. CROPS	2017	224				\$128,185
	2016	353				\$217,033
TOTALS	2017					\$5,690,929
	2016					\$6,366,961

*Wheat for fodder, Oats for fodder **Dryland Hay, Ryegrass for fodder ***Sudan grass, Corn for fodder

Livestock and Poultry

	YEAR	NUMBER OF HEAD	WEIGHT (CWT)	PRICE/ HEAD	TOTAL VALUE
**CATTLE & CALVES	2017	13100	85150	\$882	\$11,554,200
	2016	12500	81250	\$841	\$10,512,500
**HOGS & PIGS	2017	35	120	\$150	\$5,250
	2016	50	120	\$150	\$7,500
**SHEEP & LAMBS	2017	2400	2880	\$200	\$480,000
	2016	2400	2880	\$195	\$468,000
~ GOATS	2017	900	0	\$350	\$315,000
	2016	1100	0	\$225	\$247,500
*MISC.	2017				\$406,538
	2016				\$369,924
TOTALS	2017				\$12,760,988
	2016				\$11,605,424

*Milk goats, Rabbits, Game birds, Poultry **Sold by the head ~Includes meat and dairy



Livestock and Poultry Products

	YEAR	TOTAL VALUE
WOOL, MOHAIR, AND APIARY PRODUCTS	2017	\$21,760
	2016	\$54,023

Miscellaneous

	YEAR	TOTAL VALUE
*FRESH VEGETABLES	2017	\$90,579
	2016	\$36,775
NURSERY STOCK	2017	\$218,488
	2016	\$192,070
TOTALS	2017	\$309,067
	2016	\$228,845

*Farmers Market and Pumpkins



Timber and Related Products

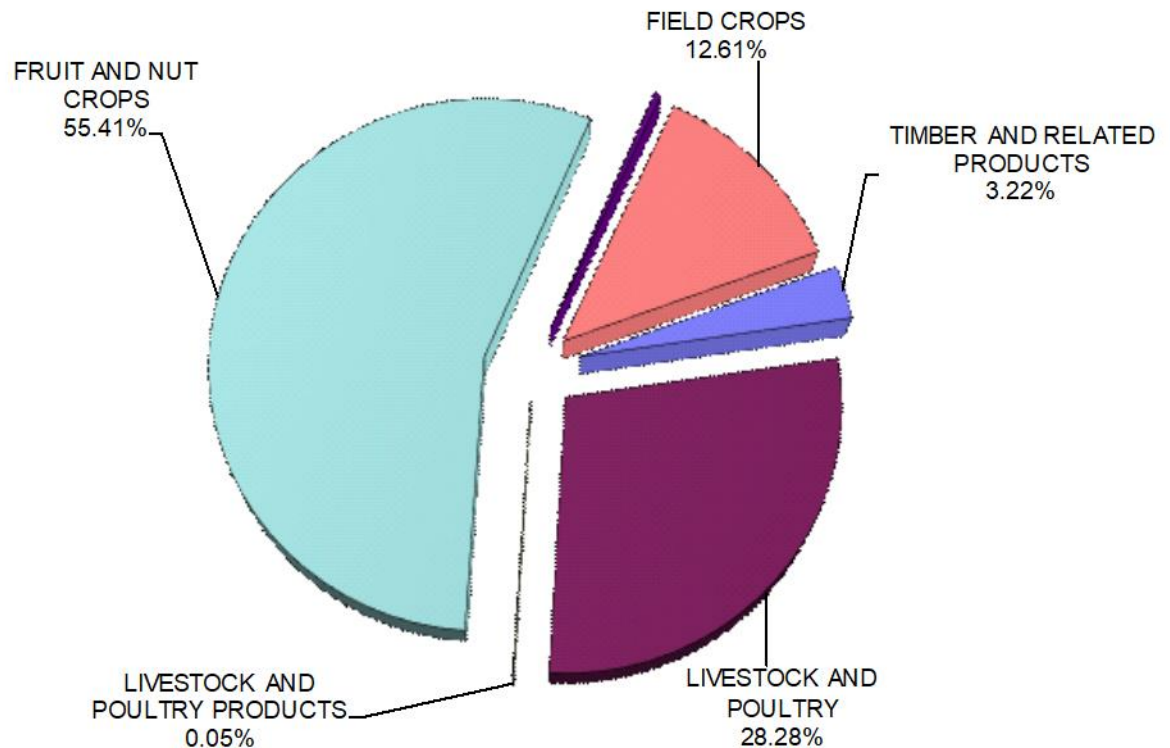
YEAR	HARVESTED BOARD FEET (MBF-Thousand Board Feet)	TOTAL VALUE
2017	9,222	\$1,453,515
2016	1,753	\$499,130

Statistics

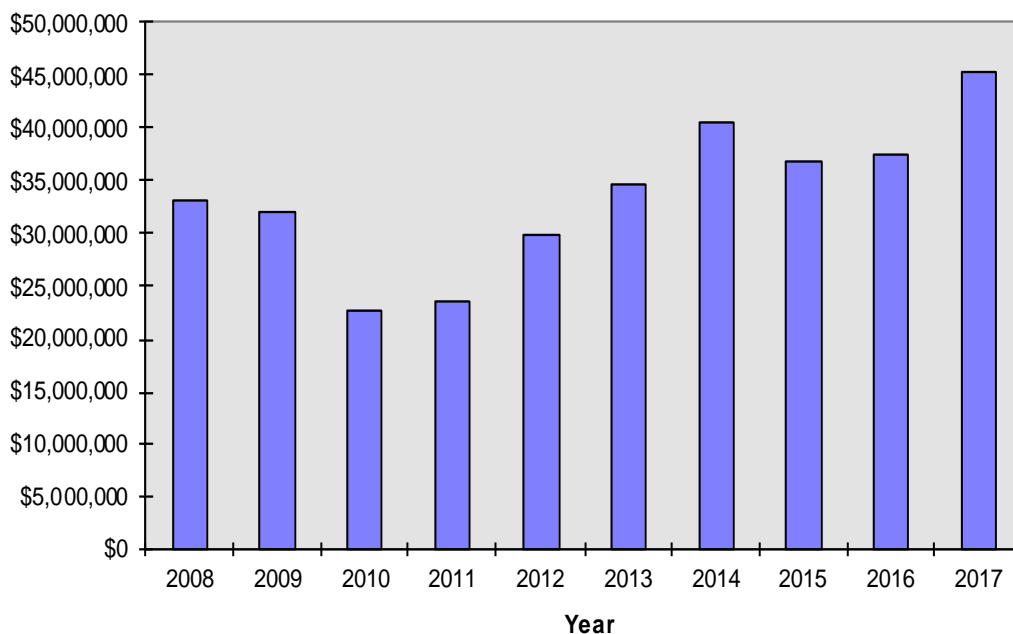
TOTAL LAND AREA	363500	acres
WILLIAMSON ACT LAND	93113	acres
EL DORADO NATIONAL FOREST	78079	acres
BLM LAND	8572	acres
TIMBER PRESERVE LAND	28021	acres
PASTURE AND RANGELAND	156801	acres
LAND IN FARMS	*155187	acres
FARMS IN COUNTY	*461	

*2012 Census of Agriculture-County Data

	2016	2017
TIMBER AND RELATED PRODUCTS	\$499,130	\$1,453,515
LIVESTOCK AND POULTRY	\$11,605,424	\$12,760,988
FRUIT AND NUT CROPS	\$18,720,477	\$25,002,364
FIELD CROPS	\$6,366,961	\$5,690,929
MISCELLANEOUS	\$228,845	\$309,067
LIVESTOCK AND POULTRY PRODUCTS	\$54,023	\$21,760
GRAND TOTAL	\$37,474,860	\$45,238,622



Ten Year Comparison



2008	\$33,075,168
2009	\$31,953,169
2010	\$22,755,641
2011	\$23,722,989
2012	\$29,777,623
2013	\$34,584,662
2014	\$40,393,020
2015	\$36,811,041
2016	\$37,474,860
2017	\$45,238,622