



**AgEcon** SEARCH  
RESEARCH IN AGRICULTURAL & APPLIED ECONOMICS

*The World's Largest Open Access Agricultural & Applied Economics Digital Library*

**This document is discoverable and free to researchers across the globe due to the work of AgEcon Search.**

**Help ensure our sustainability.**

Give to AgEcon Search

AgEcon Search

<http://ageconsearch.umn.edu>

[aesearch@umn.edu](mailto:aesearch@umn.edu)

*Papers downloaded from **AgEcon Search** may be used for non-commercial purposes and personal study only. No other use, including posting to another Internet site, is permitted without permission from the copyright owner (not AgEcon Search), or as allowed under the provisions of Fair Use, U.S. Copyright Act, Title 17 U.S.C.*

USDA's Economic Research Service  
has provided this report for historical  
research purposes.

Current reports are available in  
***AgEcon Search***

(<http://ageconsearch.umn.edu>)

and on <https://www.ers.usda.gov>.



United States Department of Agriculture  
Economic Research Service  
<https://www.ers.usda.gov>

A

93.44

AGES

9614

U.S. COMMUTING ZONES AND LABOR  
MARKET AREAS: A 1990 UPDATE

Tolbert, Charles & Sizer,  
Molly

Waite Library  
Dept. Of Applied Economics  
University of Minnesota  
1994 Buford Ave - 232 ClaOff  
St. Paul MN 55108-6040

stp.govu

A

93.44:

AGES

9614

ERS-AGES-9614



---

# ***ERS Staff Paper***

---

Economic  
Research  
Service


Rural  
Economy  
Division

Number 9614

## **U.S. Commuting Zones and Labor Market Areas**

### **A 1990 Update**

Charles M. Tolbert  
Molly Sizer



Waite Library  
Dept. Of Applied Economics  
University of Minnesota  
1994 Buford Ave - 232 ClaOff  
St. Paul MN 55108-6040

This report was reproduced for limited  
distribution to the research community  
outside the U.S. Department of Agriculture  
and does not reflect an official position  
of the Department.

**Contact David McGranahan, Economic  
Research Service, U.S. Dept. of  
Agriculture, or Charles Tolbert,  
Louisiana State University for  
additional information on this report.**

A  
93.44  
AGES  
9614

**U.S. Commuting Zones and Labor Market Areas: A 1990 Update.** By Charles M. Tolbert and Molly Sizer. Rural Economy Division, Economic Research Service, U.S. Department of Agriculture. Staff Paper No. AGES-9614.

### Abstract

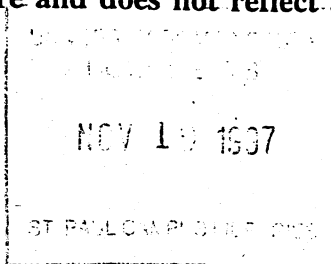
This document provides an overview of a research project that identified U.S. commuting zones and labor market areas with journey-to-work data from the 1990 Census. This research replicated a previous delineation of U.S. 1980 commuting zones and labor market areas. County to county flows of commuters were analyzed with a hierarchical cluster algorithm. The results of the cluster analysis were used to identify commuting zones (i.e., groups of counties with strong commuting ties). For 1990, 741 commuting zones were delineated for all U.S. counties and county equivalents. These commuting zones are intended for use as spatial measures of local labor markets when researchers are not concerned with minimum population thresholds. Where necessary, the commuting zones were then aggregated into 394 labor market areas that met the Bureau of the Census' criterion of a 100,000 population minimum. This was done to acquire a special 1990 Census Public Use Microdata Sample (PUMS-L) that identifies labor market areas in which individuals live and work. The commuting zones and labor market areas were also classified according to the population of the largest place within them.

### Acknowledgments

We are very grateful to a number of students who assisted in various phases of this project. At Arkansas, Sherry Faubus was most helpful. At LSU, Pam Bennett, Dana Haynie, Mary Gautier, and Pete McCool logged many hours as research assistants and collaborators. We also thank our colleagues on U.S.D.A. Regional Project S-229 for their continued participation in the development and application of the labor market geography. Most of the data analysis and computations were supported by the facilities of the Louisiana Population Data Center, a unit affiliated with the Departments of Sociology and Rural Sociology at LSU. Through its Internet gateway, the Center has made data files associated with this project available to the public. John Beggs of the Center and LSU Department of Sociology most ably assisted us in obtaining place-level population data that were used for classification purposes. At ERS, we greatly appreciate the leadership and guidance of David McGranahan and the assistance of his colleagues Calvin Beale, Timothy Parker, Deborah Tootle, and Leslie Whitener. This research was funded, in part, by cooperative agreement no. 43-3AEN-3-80045 between the Economic Research Service and the LSU Agricultural Center.

**This report was reproduced for limited distribution to the research community outside the U.S. Department of Agriculture and does not reflect an official position of the Department.**

Washington, DC 20005-4788



September 1996

## Table of Contents

Introduction .....	1
Rationale .....	2
Review of Applications .....	3
Replication Design .....	5
Procedures .....	6
Counties as Units of Analysis .....	7
Journey-to-Work Data .....	8
Preliminary Data Processing .....	9
Frequency Matrices .....	9
Flow Matrices .....	12
Hierarchical Cluster Analysis .....	14
Analysis of Dendrogram .....	14
Identification of Commuting Zones .....	15
Identification of Labor Market Areas .....	16
Delineation Results .....	18
Descriptive Statistics .....	18
Classification of 1990 Commuting Zones and Labor Market Areas by Center Size .....	19
Commuting Zones .....	19
Labor Market Areas .....	24
Population Change in 1990 Commuting Zones and Labor Market Areas by Center Size .....	27
Availability of Geography and Data Files .....	29
Summary .....	30
References .....	31
Appendix A. Listing of Commuting Zones and Labor Market Areas .....	37
Appendix B. Alphabetical Listing of Counties .....	109
Appendix C. Commuting Zones Classified by Size of Largest Place .....	135

**List of Tables**

**Table 1.** Sample Uses of 1980 LMA Geography and PUMS-D ..... 4  
**Table 2.** Uses of the 1980 CZ/LMA Geography ..... 5  
**Table 3.** Extensions of Delineation Methodology ..... 5  
**Table 4.** Sample 1990 Journey-to-Work Data for Sabine Parish, LA ..... 7  
**Table 5.** County of Residence (rows) by County of Work (columns): Sample Data ..... 9  
**Table 6.** States and Counties Included in Regional Frequency Matrices ..... 10  
**Table 7.** Symmetric Distance Measure Matrix: County of Residence by County of Work ... 13  
**Table 8.** Descriptive Information on Delineation Outcomes ..... 18  
**Table 9.** Size of Largest Place in Commuting Zone by Number of Persons and Counties .... 22  
**Table 10.** Size of Largest Place in Commuting Zone by Location and Residential Patterns ... 23  
**Table 11.** Size of Largest Place in Labor Market Area by Number of Persons and Counties .. 25  
**Table 12.** Size of Largest Place in Labor Market Area by Location and Residential Patterns .. 26

**List of Figures**

**Figure 1.** Sample Counties and Resident Labor Forces ..... 8  
**Figure 2.** Map of Regional Analyses Indicating Extent of Overlap ..... 11  
**Figure 3.** Sample Cluster Analysis Dendrogram ..... 15  
**Figure 4.** Sample Commuting Zones ..... 16  
**Figure 5.** Sample Labor Market Areas ..... 17  
**Figure 6.** 1980-1990 Commuting Zone Population Change by Size of Largest Place ..... 27  
**Figure 7.** 1980-1990 Commuting Zone Population Change by Region  
and Metro/Nonmetro Status ..... 28  
**Figure 8.** 1980-1990 Labor Market Area Population Change by Region  
and Metro/Nonmetro ..... 28  
**Figure 9.** 1980-1990 Labor Market Area Population Change by Size of Largest Place ..... 29



# U.S. Commuting Zones and Labor Market Areas: A 1990 Update

Charles M. Tolbert and Molly Sizer<sup>1</sup>

## Introduction

This document provides an overview of a research project to delineate U.S. commuting zones and labor market areas with journey-to-work data from the 1990 Census. The project is a replication of a previous analysis based on the 1980 Census (see Tolbert and Killian, 1987; Killian and Tolbert, 1993). In the earlier research, county to county flows of commuters were analyzed with a hierarchical cluster algorithm. The results of the cluster analysis were used to identify commuting zones (i.e., groups of counties with strong commuting ties). These commuting zones are intended for use as measures of local labor markets when researchers are not concerned with minimum population thresholds. Where necessary, the commuting zones were then aggregated into labor market areas that met the Bureau of the Census' criterion of a 100,000 population minimum. This was done to acquire a special 1990 Census Public Use Microdata Sample (PUMS-L) that identified labor market areas in which individuals live and work.

The procedures utilized in the original delineation and the resulting geography greatly assisted research on rural and urban employment issues. The detailed commuting zones and broader labor market areas were principally intended to be statistical units for analysis of nonmetropolitan labor market performance and employment problems (see the variety of applications in Singelmann and Deseran, 1993). The geography and procedures have been adapted to a variety of other issues, however, including research on small business development, health service areas, detailed journey-to-work patterns, and basic demographic processes.

The delineation of commuting zones and labor market areas with 1990 Census journey-to-work data provides researchers with an updated geography that reflects changes in commuting patterns since 1980. Moreover, the development of the new geography permits longitudinal analyses of stability and change in local labor markets across the Nation. Finally, the new labor market geography can be linked to 1990 individual-level Census data in a special public-use file (PUMS-L) similar to the 1980 data.

This document provides information essential to the use of the 1990 commuting zone/labor market area delineation. The sections that immediately follow contain a rationale for the development of the labor market geography and a brief sampling of previous applications of the geography. We then

---

<sup>1</sup>Tolbert is Professor, Departments of Sociology and Rural Sociology, Louisiana State University, and Senior Research Scientist, Louisiana Population Data Center. Sizer is Research Associate Professor, Department of Agricultural Economics and Rural Sociology, University of Arkansas.

discuss the procedures that were used to replicate our earlier work. Lastly, we explain the methods used to classify nonmetropolitan and metropolitan commuting zones and labor market areas by the size of the largest place within them. Following the main text of this report, readers will find appendices that list the commuting zones and labor market areas and detail their classification by size of largest place.

### Rationale

Since the late 1970s, there has been a resurgence of interest in labor markets and their impact on socioeconomic outcomes such as employment, unemployment, earnings determination, income inequality, and poverty (for literature reviews see Beck, Horan, and Tolbert, 1978; Kalleberg and Sorenson, 1979; Falk and Lyson, 1988; Snipp and Bloomquist, 1988; Singelmann and Deseran, 1993). Researchers have focused on a variety of issues, including dual labor markets (Piore, 1975), industrial sectors (Tolbert, Horan, and Beck, 1980), internal labor markets (Althausen, 1989), markets as networks (Granovetter, 1982), and local labor markets (Parcel, 1979; Horan and Killian, 1984; Horan and Tolbert, 1984; Tickamyer and Bokemeier, 1988). The development of a labor market geography is anchored in the latter research tradition: the study of the local labor market. The local labor market is viewed as a set of relationships between employers and workers. These relationships exist in a space bounded by places of work and residence. As such, this spatial conception of labor markets dictates our methods, data sources, and procedures.

A spatial approach to labor markets requires a geographic scheme that can serve as a basis for data collection and statistical reporting. Prior to the earlier delineation of the 1980 labor market geography, U.S. geographic schema were not generally satisfactory for labor market studies. Extant geographies were particularly poor representations of rural labor market areas. Some researchers (e.g., Bowen and Finegan, 1969; Hirsch, 1978; Parcel, 1981) relied exclusively on metropolitan area definitions such as Standard Metropolitan Statistical Areas (SMSAs) and Metropolitan Statistical Areas (MSAs). Studies employing these measures of labor market areas excluded nonmetropolitan places by definition. Berry (1968, 1973) developed an inclusive county group scheme known as the Bureau of Economic Analysis (BEA) areas. Based on central place theory, commuting nodes are identified and surrounding counties are assigned to nodes based on commuting patterns. Because each BEA area tends to have an urban center and tends to be quite large, this scheme also constituted a less than satisfactory measure of rural labor markets. Other candidates for labor market area schemes included the U.S. Bureau of the Census' county group definitions. The main drawback to the use of Census county groups as labor market areas was that the geography is determined independently by administrators and officials in each of the 50 states. Obviously, researchers could not be certain that the same criteria were used to identify county groups in all States. Moreover, most of the Census county group schemes did not cross State lines. At best, restricting labor market areas to State boundaries was unnecessarily arbitrary. At worst, confining areas to single States could seriously distort measures of labor market areas.

For these reasons, we determined that existing geographic schema used to represent labor market areas were unsatisfactory. A plan was developed for a new geographic specification that included all U.S. counties and county equivalents, used uniform criteria for designating labor market areas, employed the most recent journey-to-work data, did not require each area to have an urban center, and could meet prevailing U.S. Census confidentiality standards. These priorities guided the 1980 delineation and the 1990 replication. The 1980 geography and a companion Census data file proved to be very valuable for research on labor market and socioeconomic outcomes in metropolitan and nonmetropolitan areas. As the following discussion suggests, however, inventive applications of the geography have gone beyond the realm of labor market research to a variety of social, economic, and health fields.

### Review of Applications

The commuting zone (CZ) and labor market area (LMA) geographies and the underlying methodology have been applied in a number of ways. In this section, we provide a sampling of the variety of uses of the CZ/LMA delineation procedures and results. Though there are many applications, we have chosen this sampling to suggest the breadth and ingenuity of some uses.

A number of researchers have used the geography and the PUMS-D data file to link information about labor market areas to Census records on individual residents (see table 1). The volume of PUMS data makes it possible to generate aggregate LMA characteristics from the information on individuals with more detail than any other published data. For example, Tickamyer and Bokemeier (1988) used PUMS-D to tabulate workers' industries in Kentucky LMAs and then classified areas as mining- or agriculture-based. Similarly, Colclough and Tolbert (1990) used a detailed and specific definition of high-tech industries to identify the top high-tech labor market areas in the South. Sample uses of the geography and 1980 PUMS-D are listed in table 1.

Researchers have also used the CZ/LMA delineation in work that does not employ individual-level Census data. More often than not, this approach uses the commuting zones or labor market areas as basic units of analysis and treats them as meaningful socioeconomic spatial entities. For example, Killian and Hady (1987) classify LMAs as diversified and specialized in a study of areal economic performance. Reynolds and Maki (1990) conceive of the LMAs as economic areas encompassing small business development. Siegel et al. (1993) use the geography as a means of introducing local socioeconomic factors into models of stroke incidence. These and a sample of other uses of the geography are listed in table 2.

**Table 1. Sample Uses of 1980 LMA Geography and PUMS-D**

Researchers	Topics
Tickamyer and Bokemeier, 1988	Sex Differences in Labor Market Experiences
Lyson, 1989	Growing Divergence of Southern Urban and Rural Areas
Tolbert, 1989	Comparison of Various 1980 Census County Group Schema
Tigges and Tootle, 1990	Men's Underemployment
Colclough and Tolbert, 1990, 1992, 1993	High-Tech Labor Force
Lichter et al., 1991	Marriage Markets and Black and White Women
Lichter et al., 1992	Racial Differences in Marriage Patterns
Deseran et al., 1993	Household Structure and Labor Force Participation
Kodras and Padavic, 1993	Economic Restructuring and Women's Sectoral Employment
McLaughlin et al., 1993	Transitions to First Marriage
Pfeffer, 1993	Black Migration and the Legacy of Plantation Agriculture
Talley and Cotton, 1993	Minority Concentration and Black-White Inequality
Tickamyer and Latimer, 1993	Sources of Income of Poor and Near Poor
Tootle and Tigges, 1993	Black Concentration and Underemployment

Other researchers have applied the CZ/LMA methodology to data other than county-to-county commuter flows (see table 3). Steahr (1990) used the basic methodology to define labor market areas for New England using data on minor civil divisions (MCD). Makuc et al. (1991) employed the same flow measure and similar clustering procedures with data on Medicare patients' travel from home to the hospital. The resulting geography identified health service areas for the United States. Frey and Speare (1992) proposed that the CZ/LMA methodology be applied well below the county level at the place level. The resulting spatial units could replace the current metropolitan area definition employed by the Bureau of the Census.

This sampling of applications underscores the utility of the 1980 CZ/LMA geography and the companion PUMS-D data file. The geography has been adopted widely and extended far beyond the realm of labor market research. By the late 1980s, the level of interest was such that plans were

**Table 2. Uses of the 1980 CZ/LMA Geography**

Researchers	Topics
Bloomquist, 1990	Sociodemographic Group Differences in Occupational Concentration
Killian and Hady, 1987	Local Economic Performance
Reynolds and Maki, 1990	Small Business Development
Padavic, 1993	Spatial Dynamics of Women's Employment
Siegel et al., 1993	Socioeconomic Correlates of Stroke Mortality
Singelmann et al., 1993	Economic Performance of Labor Market Areas
Whitener and Parker, 1993	Off-Farm Employment of Farmers

**Table 3. Extensions of Delineation Methodology**

Researchers	Topics
Steahr, 1990	Local Labor Markets in New England
Makuc et al., 1991	Health Service Areas for the United States
Frey and Speare, 1992	Proposal for Census 2000 Geography

made to update the geography and to acquire individual-level data from the 1990 Census. The design of the replication is detailed in the following section.

### **Replication Design**

Discussions about a replication of the delineation began as early as 1989 among social scientists at the Economic Research Service and technical committee members of U.S.D.A. Project S-229. Continuing over a period of two years, the planning for the replication covered a number of issues. These included lengthy discussions on the merits of changing the commuting zone/labor market area geography and an evaluation of the delineation procedures.

Plausible arguments were made for retaining the 1980 geography. Some noted the widespread use of the 1980 CZ/LMA schema and the fact that researchers were well versed with the delineation. Large volumes of data have been structured according to the 1980 geography. Any change in the underlying geography would necessarily require changes in data series to correspond to a new standard. Others noted that individual-level Census data had not been issued with the same geography from one decade to the next. Holding the geography constant meant that researchers would have available both a 1980 and 1990 PUMS with corresponding labor market areas.

These points notwithstanding, most of the discussion centered on how best to replicate the delineation of commuting zones and labor market areas. It was noted that the 1980s were tumultuous social and economic times in which journey-to-work patterns were quite likely to have changed. Moreover, serious questions were raised about the propriety of linking a 1980 geography to 1990 individual-level Census data. Most involved in the decision-making process came to agree that it was best to use the most recently available journey-to-work data in defining local labor markets. Since the only source for such information is the 1990 Census, changes in the originally delineated commuting zones and labor market areas were a distinct possibility. Simply put, a changed geography was deemed preferable to one that had less validity due to the passage of time. Still, those involved in the planning also agreed that the design of the replication should minimize change from 1980 to 1990.

Accordingly, it was further agreed that exactly the same procedures would be followed in the new delineation. Prior to the 1980 delineation, a variety of commuting measures were tested. The results of these tests were reviewed along with newer approaches in the literature (e.g., Slater, 1987). None of the alternative methods was deemed attractive enough to warrant a modification of basic procedures which could introduce even more 1980-1990 change in the CZ/LMA geography. The delineation reported below follows the original procedures as nearly as possible. To summarize the planning discussions, the replication of the commuting zone/labor market area delineation was to:

- 1) Develop a new geography based on 1990 journey-to-work data; and,
- 2) Employ the same procedures as were used in the earlier delineation of 1980 commuting zones and labor market areas.

### Procedures

In this section, we detail the procedures used to delineate commuting zones and labor market areas. The county-level commuting data source is introduced along with some sample data. Then, we explain steps taken to compute measures of commuter flows across counties. Using sample data, we illustrate the delineation of commuting zones and labor market areas with a hierarchical cluster analysis.

**Counties as Units of Analysis.** In earlier publications (Tolbert and Killian, 1987; Killian and Tolbert, 1993), we have developed a rationale for the use of counties and county equivalents (boroughs, census areas, parishes, and independent cities) as fundamental building blocks for a labor market geography. Paramount among our reasons is our interest in developing an exhaustive scheme that covers nonmetropolitan as well as metropolitan areas of the United States. The wealth of available county-level social, economic, and political data is another very important justification for the use of counties as units of analysis. Friendly critics (Steahr, 1990; Frey and Speare, 1992) have argued for the use of smaller spatial units such as minor civil divisions (MCDs) and census places (urbanized areas of 2,500 or more persons). Though we are intrigued by the possibility of finer geographic detail, we should note that current statistical practice precludes us from pursuing either strategy. MCDs are not defined for all 50 states, and not all persons live in census places. Thus, our use of subcounty spatial units would prevent us from achieving our objective of an exhaustive geography. Moreover, we would lose geographic comparability with existing county-level data

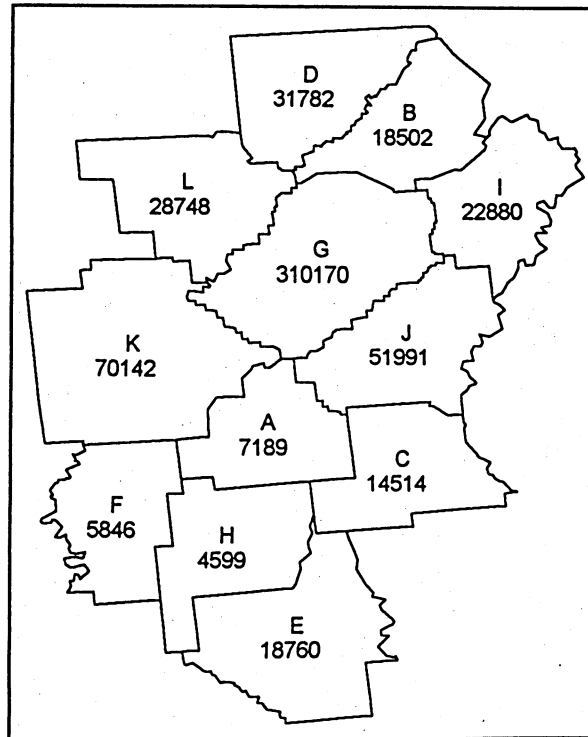
**Table 4. Sample 1990 Journey-to-Work Data for Sabine Parish, LA**

Place of Work	n	Place of Work	n
Mobile County, AL	16	Vernon Parish, LA	197
Pickens County, AL	2	Washington Parish, LA	6
Shelby County, AL	5	Webster Parish, LA	15
Pulaski County, AR	10	West Baton Rouge Parish, LA	9
Wayne County, GA	5	West Feliciana Parish, LA	7
Ascension Parish, LA	2	Mecklenburg County, NC	9
Beauregard Parish, LA	14	Angelina County, TX	13
Bienville Parish, LA	26	Brazoria County, TX	6
Bossier Parish, LA	7	Calhoun County, TX	2
Caddo Parish, LA	146	Cass County, TX	7
Calcasieu Parish, LA	19	Chambers County, TX	12
Cameron Parish, LA	22	Dallas County, TX	3
De Soto Parish, LA	264	Galveston County, TX	4
East Baton Rouge Parish, LA	17	Gregg County, TX	38
Franklin Parish, LA	7	Harris County, TX	109
Jefferson Parish, LA	22	Henderson County, TX	6
Lafayette Parish, LA	58	Jasper County, TX	9
Lafourche Parish, LA	2	Jefferson County, TX	13
Natchitoches Parish, LA	125	Nacogdoches County, TX	13
Orleans Parish, LA	12	Nueces County, TX	9
Ouachita Parish, LA	2	Panola County, TX	4
Plaquemines Parish, LA	27	Robertson County, TX	11
Rapides Parish, LA	22	Sabine County, TX	61
Red River Parish, LA	16	San Augustine County, TX	12
Sabine Parish, LA	5905	Shelby County, TX	4
St. Mary Parish, LA	22	Tarrant County, TX	7
Terrebonne Parish, LA	22	Wharton County, TX	7
Vermilion Parish, LA	11		

series. Accordingly, we begin our analysis with 3,141 counties (and county equivalents) that follow the 1990 Federal Information Processing Standard (FIPS) (National Institute of Standards and Technology, 1990).

**Journey-to-Work Data.** The commuting data on which we base our delineation are taken from 1990 Census journey-to-work information contained in Summary Tape File S-5 (U.S. Bureau of the Census, 1992). STFS-5 reports county commuting destinations for origins in all 3,141 U.S. counties and equivalents. Table 4 displays STFS-5 information for Sabine Parish, Louisiana. The data represent the places of work for 7,401 persons. Though there are 55 counties listed as places of work, almost 6,000 Sabine residents live and work in the parish. Four Louisiana parishes--De Soto, Caddo, Vernon, and Natchitoches--are the most likely places of work outside Sabine Parish. Still, counties as far away as Alabama, North Carolina, and Georgia are represented. This is likely due to the wording of the Census item which inquires about the location of work at the time of enumeration. Thus, these geographic outliers may represent persons traveling or on temporary assignments away from home. We control for atypical commuting distances by limiting origins and destinations in our matrices of commuter flows. These measures are described in the following sections.

**Figure 1. Sample Counties and Resident Labor Forces**





**Preliminary Data Processing.** In delineating 1990 commuting zones and labor market areas, we used the same preliminary data processing measures as we did for 1980. STFS-5 data for New England MCDs were aggregated to the county level. Similarly, Virginia independent city data were combined with counties in which the cities are located. Commuter flows were then organized in frequency and proportional flow matrices. These procedures are detailed in the following sections.

**Frequency Matrices.** Using county of residence and county of work data from STFS-5, we constructed frequency matrices of commuting flows. To illustrate, consider the counties and resident labor force (RLF) totals in Figure 1.<sup>2</sup> County G is by far the largest with a resident labor force exceeding 300,000. County K is next largest with roughly 70,000 resident workers. F, H, and A are quite small. We would expect that G would be the nucleus of a regional commuting network and that most other counties would exhibit substantial commuting relationships with G.

Table 5 displays flows of commuters within and between the sample counties. Rows of the matrices indicate origin counties and columns indicate destination counties. Entries in the cells are simply the number of persons residing in an origin county and working in a particular destination county. As is typically the case, the main diagonal of the matrix contains most of the cases. These cells represent those who live and work in the same county. The off-diagonal cells represent those commuting to

**Table 5. County of Residence (rows) by County of Work (columns): Sample Data**

	A	B	C	D	E	F	G	H	I	J	K	L	RLF
A	3504	24	134	0	39	10	1168	31	6	694	920	12	7189
B	0	7369	0	630	6	0	6911	0	116	139	71	137	18502
C	161	8	7157	10	309	2	1830	5	9	1979	73	9	14514
D	9	365	0	21484	0	0	2691	0	9	68	30	292	31782
E	57	0	97	0	14726	5	75	174	0	16	50	0	18760
F	48	0	0	0	16	3040	24	253	0	20	1346	0	5846
G	86	598	28	312	37	43	266387	6	1131	9748	1567	1418	310170
H	172	0	8	0	536	221	83	2830	7	30	85	0	4599
I	3	247	6	20	2	0	9831	0	8257	641	32	11	22880
J	106	31	190	26	2	0	25295	2	303	21851	173	89	51991
K	279	0	18	0	11	415	2635	57	0	208	59727	63	70142
L	17	149	3	153	2	0	5849	3	15	100	388	17629	28748

<sup>2</sup>Commuting frequencies in a matrix will not necessarily sum to the indicated resident labor force total because residents may work in counties not represented in the frequency matrix.

another county for work. As is evident in the table, the largest county (G) attracts commuters in relatively large numbers from surrounding counties. G is clearly the central node of a metropolitan commuting network. At the same time, it is also apparent that not all of the counties exhibit strong commuting ties with county G. County C, for example, sends more commuters to county J than to G. Similarly, more persons commute from F to K than from F to G. The rightmost column of table 5 contains the total resident labor force for these counties taken from the 1990 Census summary information (U.S. Bureau of the Census, 1991). These labor force totals are employed in computing the proportional flow measures discussed below.

Following our procedures for the 1980 delineation, we constructed large, overlapping frequency matrices for six U.S. regions (see table 6). One reason for our use of regional matrices was to ensure that unusually distant commuting patterns were excluded from the analysis. Each frequency matrix contained data only for origins and destinations within that multi-State region. Another important reason for using regional matrices is the regional variation in county size and population density. The regional frequency matrices ensured that western counties were not analyzed along with smaller and

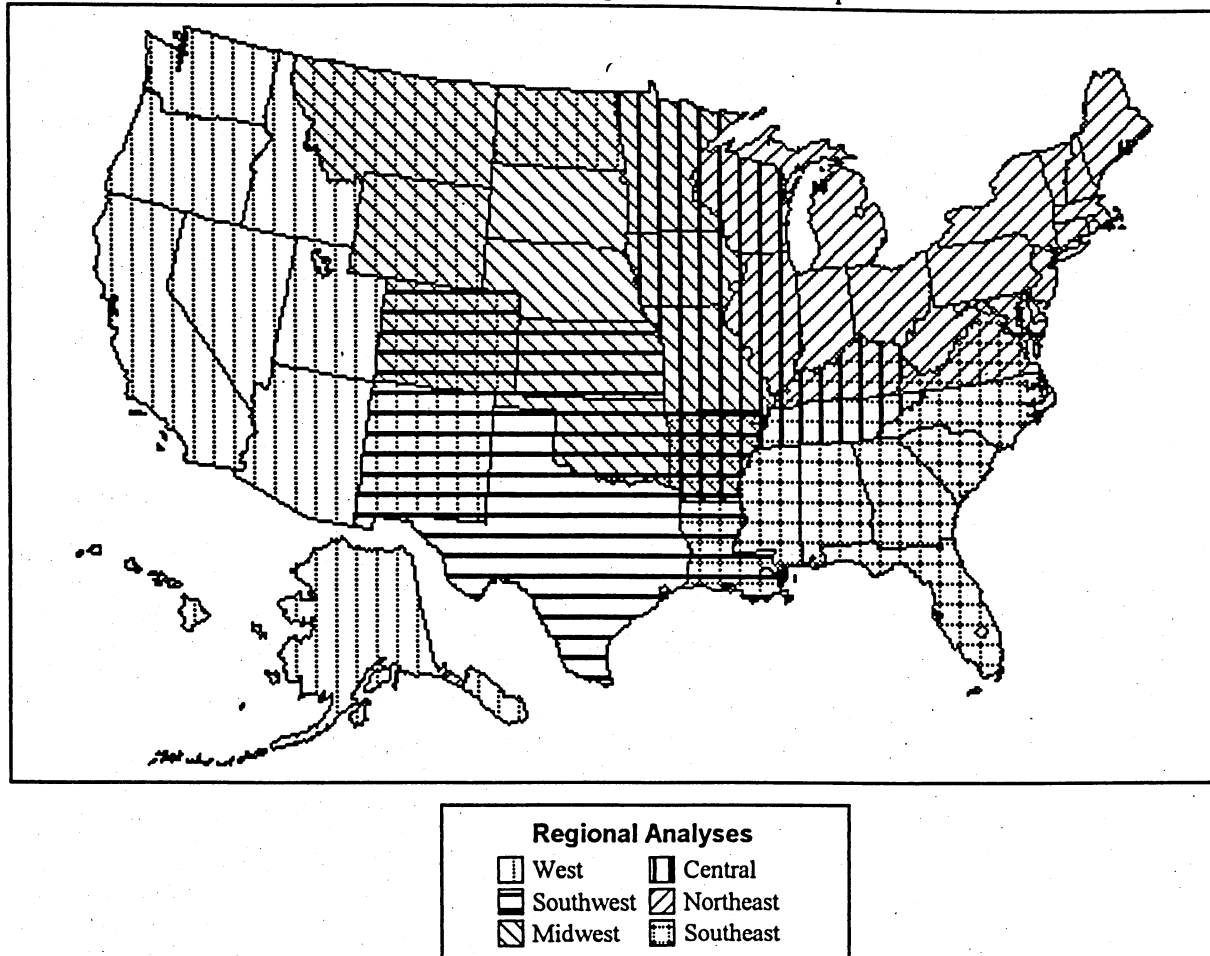
**Table 6. States and Counties Included in Regional Frequency Matrices**

Region	Number of Counties	States Included
West	494	Alaska, Arizona, California, Colorado, Hawaii, Idaho, Montana, Nevada, New Mexico, North Dakota, Oregon, Utah, Washington, Wyoming
Southwest	671	Arkansas, Colorado, Kansas, Louisiana, New Mexico, Oklahoma, Texas
Midwest	913	Arkansas, Colorado, Iowa, Kansas, Minnesota, Montana, Missouri, Nebraska, North Dakota, Oklahoma, South Dakota, Wyoming
Central	765	Arkansas, Illinois, Iowa, Kentucky, Minnesota, Missouri, Tennessee, Wisconsin
Northeast	955	Connecticut, Delaware, District of Columbia, Illinois, Indiana, Kentucky, Maine, Maryland, Michigan, Massachusetts, New Hampshire, New Jersey, New York, Ohio, Pennsylvania, Rhode Island, Vermont, Virginia, West Virginia, Wisconsin
Southeast	974	Alabama, Arkansas, District of Columbia, Florida, Georgia, Kentucky, Louisiana, Mississippi, North Carolina, South Carolina, Tennessee, Virginia

more populated counties in the east. In the 1980 delineation, we found that the largest commuting matrix we could analyze was 1000 x 1000. Though we were not faced with the same computational limitations in the 1990 analysis, we used regional matrices to ensure that the 1980 procedures were replicated.<sup>3</sup>

In our earlier work, we overlapped the regional matrices by entire States to minimize problems with fringe counties. Figure 2 indicates how the overlap was accomplished for the 1980 and 1990 journey-to-work data. This permitted substantial duplication as matrices containing more than 4,700

Figure 2. Map of Regional Analyses Indicating Extent of Overlap



<sup>3</sup>As we neared the end of the delineation project, our computer specialist, Pete McCool, was able to generate a matrix for the entire United States. The results were very similar to those obtained with the six regional matrices. With our delineation methods automated to this extent, we hope at some point to work with data for 1960 and 1970 to develop some long-term change models.

counties were constructed to place 3,141 counties in commuting zones. In the figure, States in the center of the Nation were typically included in two or more of the regional matrices. This provided us with at least one set of results for each U. S. county in which the county was not on the extreme margin of a region. Moreover, in some instances, we found it instructive to examine the results for a county in more than one matrix.

**Flow Matrices.** Because there are wide variations in county populations, we converted absolute commuting flows in the frequency matrices to proportional measures. In doing, so we followed precisely the same strategy as we did in our work on the 1980 commuting data. For counties  $I$  and  $j$ , the proportional flow measure was defined as the sum of shared commuters divided by the smaller of the two resident labor forces:

$$\frac{(\text{commuters from county } i) + (\text{commuters from county } j)}{(\text{resident labor force of smaller county})}$$

These measures of association ( $P_{ij}$ ) were computed for each pair of counties in a frequency matrix using the formula:

$$P_{ij} = P_{ji} = \frac{(f_{ij} + f_{ji})}{\min(rlf_i, rlf_j)}$$

where  $f_{ij}$  = the number of persons commuting from county  $I$  to  $j$ ,  $f_{ji}$  = the number of commuters from county  $j$  to  $I$ ,  $rlf_i$  = the resident labor force of county  $I$ ,  $rlf_j$  = the resident labor force of county  $j$ .<sup>4</sup> The main diagonal of the flow matrices was set to zero ( $P_{ij} = P_{ji} = 0$  when  $I = j$ ). We have discussed the merits and shortcomings of this measurement approach elsewhere (Tolbert and Killian, 1987; Killian and Tolbert, 1993). Suffice it to say here that the proportional flow measure depicts the commuting relationship between the counties with respect to the smaller of the counties. We believe the measure is especially useful for the study of nonmetropolitan labor markets.

A symmetric matrix of  $P_{ij}$  is characterized as a similarity matrix. The greater the commuting relationship, the higher the value of  $P_{ij}$ . Rather than similarity measures, the clustering algorithm employed here requires a matrix of distance coefficients (i.e., a dissimilarity matrix). Thus, we expressed the proportional flow measures as distance measures:

$$D_{ij} = D_{ji} = (1 - P_{ij})$$

---

<sup>4</sup>In most cases, the flow measure  $P_{ij}$  can be expressed as a proportion. In the very rare case that the sum of workers commuting between the counties ( $f_{ij} + f_{ji}$ ) is greater than the smaller county's resident labor force,  $P_{ij}$  will be greater than 1.0. In this case,  $P_{ij}$  was set to 0.999.

**Table 7. Symmetric Distance Measure Matrix: County of Residence by County of Work**

	A	B	C	D	E	F	G	H	I	J	K	L
A	0.000	0.997	0.959	0.999	0.987	0.990	0.826	0.956	0.999	0.889	0.833	0.996
B	0.997	0.000	0.999	0.946	1.000	1.000	0.594	1.000	0.980	0.991	0.996	0.985
C	0.959	0.999	0.000	0.999	0.972	1.000	0.872	0.997	0.999	0.851	0.994	0.999
D	0.999	0.946	0.999	0.000	1.000	1.000	0.906	1.000	0.999	0.997	0.999	0.985
E	0.987	1.000	0.972	1.000	0.000	0.996	0.994	0.846	1.000	0.999	0.997	1.000
F	0.990	1.000	1.000	1.000	0.996	0.000	0.989	0.897	1.000	0.997	0.699	1.000
G	0.826	0.594	0.872	0.906	0.994	0.989	0.000	0.981	0.521	0.326	0.940	0.747
H	0.956	1.000	0.997	1.000	0.846	0.897	0.981	0.000	0.998	0.993	0.969	0.999
I	0.999	0.980	0.999	0.999	1.000	1.000	0.521	0.998	0.000	0.959	0.999	0.999
J	0.889	0.991	0.851	0.997	0.999	0.997	0.326	0.993	0.959	0.000	0.993	0.993
K	0.833	0.996	0.994	0.999	0.997	0.699	0.940	0.969	0.999	0.993	0.000	0.984
L	0.996	0.985	0.999	0.985	1.000	1.000	0.747	0.999	0.999	0.993	0.984	0.000

Values of  $D_{ij}$  approaching zero indicate very strong pairwise commuting relationships between two counties. Those approaching one indicate very weak commuting ties.

Table 7 contains a sample distance matrix that corresponds to the frequency data for counties in table 5. The stronger relationships indicated in table 5 are associated with the large county G. The absolute flows (table 5) show nearly half (25,292) of county J's resident labor force commuting to G. In return, a small fraction (9,748) of G's resident labor force works in J. From the perspective of the small county, however, the result is a distance measure of 0.326 that suggests a very strong association:

$$D_{ij} = 1 - \frac{(f_{ij} + f_{ji})}{\min(rlf_i, rlf_j)} = 1 - \frac{(25292 + 9748)}{51991} = 0.326$$

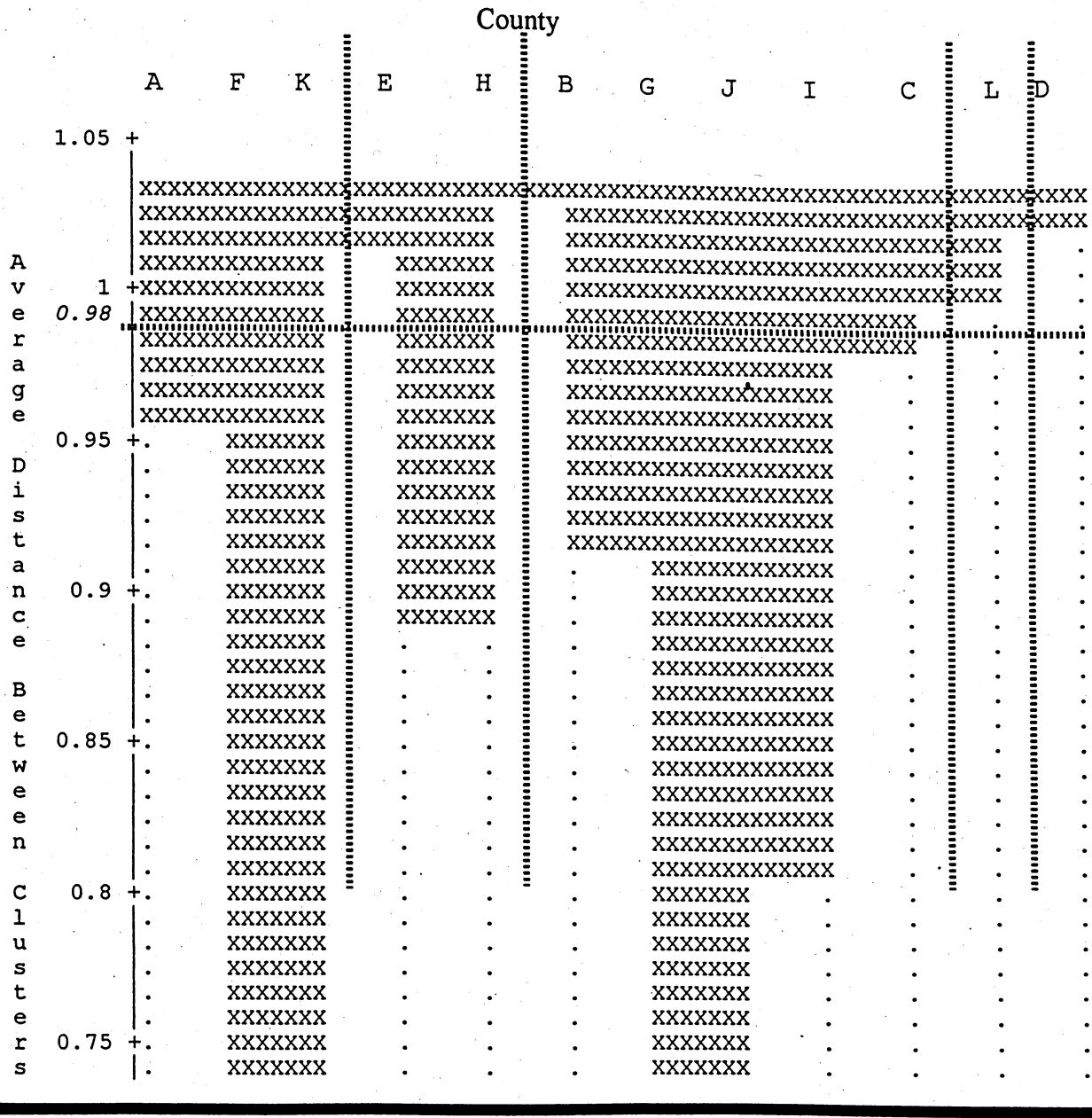
Table 7 shows that counties B and I also have strong links with G. Counties K and F, however, appear to pair by themselves rather than joining the urban network anchored by G. Note also that County D has very high distance coefficients. Its commuting relationship with the other counties in this data sample is very weak.

**Hierarchical Cluster Analysis.** We analyzed very large distance matrices constructed like the example in table 7 to identify groups of counties with strong commuting ties. We employed a hierarchical cluster analytic technique which indicates the strength of association among combinations of units beginning with the strongest pair and ending with one large cluster of all units. The statistical algorithm--average linkage--is a very common method found in most software packages. We used PROC CLUSTER in SAS (SAS Institute, Inc., 1989). Following our 1980 procedures, we defined clusters of relatively strongly tied counties as groups with average between-cluster distances up to 0.98. Experimental results suggested that this threshold produced reasonable and consistent results across the wide variety of U.S. counties. In our sample data in table 7, then, we would expect county G to cluster earliest with J because the pairwise distance measure is a very low 0.326. G is expected to cluster with several other counties with which it shares low distance coefficients. The average between-cluster distance, however, will increase as more weakly tied counties (e.g., B and C) are included in the cluster anchored by G. Counties K and F may form an independent cluster since they exhibit much stronger relationships between each other than among the balance of the counties. County D may fail to link with any other county. As it turns out, the cluster analysis results for the distance matrix in table 7 do indeed correspond to these expectations.

**Analysis of Dendrogram.** One way to interpret the results of a cluster analysis is to employ a tree-like diagram known as a dendrogram. We created dendrograms for each of the six regional distance matrices using PROC TREE (SAS Institute, Inc., 1989). A dendrogram generated from the cluster analysis results for our sample data is displayed in figure 3. The dendrogram depicts the between-cluster average distances in a vertical manner, beginning here with a distance of 0.7 and continuing to the maximum. The counties are identified across the top of the figure. The length of the bars beneath them indicates the strength of the relationship between two or more counties. For illustrative purposes, we have superimposed a horizontal dashed line at the 0.98 break point. Clusters that form prior to that criterion exhibit sufficiently strong commuting relationships and should not be divided. Clusters forming at or above the 0.98 level are considered sufficiently distant from one another to warrant separation.

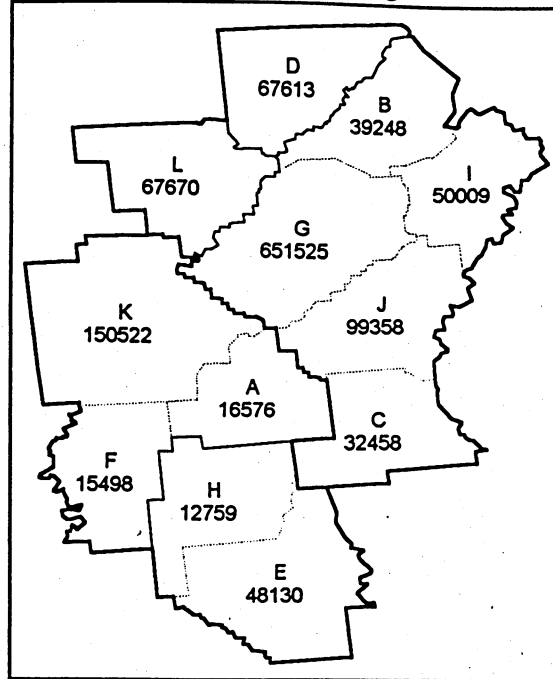
To illustrate this further, we have superimposed four dashed vertical lines on the dendrogram. In each case, these lines separate clusters of counties with commuting ties from those with relatively weaker ties. The results corroborate our interpretation of the distances in table 7. The strongly tied pair of G and J forms first and is joined subsequently by I, B, and, lastly, C. Counties E and H form a separate cluster as do K and F (joined late by A). Counties L and D appear to be isolates; that is, in this example, they do not pair with any other counties before the 0.98 threshold.

**Figure 3. Sample Cluster Analysis Dendrogram**



**Identification of Commuting Zones:** Clusters of counties based on our 0.98 criterion were defined as commuting zones. For the entire Nation, we identified 741 commuting zones with the 1990 journey to work data. Figure 4 illustrates the commuting zones that result from the sample

Figure 4. Sample Commuting Zones

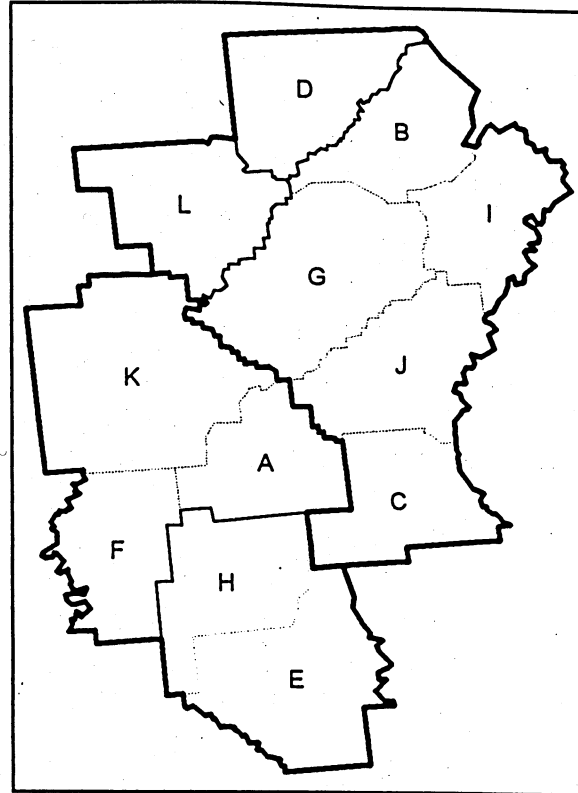


outcomes in the dendrogram (figure 3). There are three commuting zones that are clusters of counties: A, F, and K; E and H; and B, G, J, I, and C. We refer to counties L and D as isolates because they cluster only with themselves. In this way, we delineated local labor markets that can be used for research and statistical purposes.

**Identification of Labor Market Areas.** The delineation of commuting zones was done without regard for population totals. To use our labor market geography with individual-level census data, however, it was necessary for us to develop a scheme in which each labor market area had at least 100,000 persons. The 100,000 criterion is used by the Bureau of the Census to ensure confidentiality of public-use data on individuals. The same population criterion was in effect for 1980 Census data as well. Some county clusters met the population criterion at the outset and received the dual designation of commuting zones and labor market areas. In our coding convention, we employ a five-digit code with the LMA represented by the first three digits and the CZ by all five digits. The fourth and fifth digits of commuting zones that are also LMAs are '00'. When commuting zones did not meet the 100,000 threshold, we formed labor market areas by combining commuting zones until the population rule was satisfied. When an LMA is composed of multiple CZs because of population limitations, the fourth and fifth digits of the commuting zones are arbitrarily coded beginning with '01'. This permits researchers to distinguish between labor market areas that are intact, single commuting zones and those that are aggregates of multiple commuting zones. Commuting zones were combined by magnitude of commuting relationships. In practice, we followed the hierarchy of association in the dendrogram to group commuting zones into labor market areas. The result was 394 labor market areas for the United States.



Figure 5. Sample Labor Market Areas



To illustrate the delineation of labor market areas, the populations of the sample counties are indicated in figure 4. The commuting zones composed of clusters AFK and BGJIC have populations well in excess of 100,000. These commuting zones are also labor market areas. The commuting zone containing counties E and H, however, has only 50,000 inhabitants. To include it in a labor market area, we use the dendrogram (figure 3) to locate the cluster (or isolate) most strongly tied to E and H. The length of the bar connecting EH with AFK is longer than the bar connecting EH with the other clusters. This indicates that the least distant cluster is AFK. Thus, counties E and H would be added to the commuting zone/labor market area composed of AFK. For illustrative purposes, isolate counties L and D must also be placed in a labor market area.<sup>5</sup> County L just missed the break point and very nearly was a member of the large cluster around G. As we had anticipated, County D is weakly tied to the G cluster. Nonetheless, the dendrogram indicates that both counties D and L are more associated with the G group than with the other cluster. Thus, D and L would be

---

<sup>5</sup>Fringe areas pose a problem in an analysis of so few counties. In the much larger multi-state matrix, counties L and D are tied to counties other than those included in this example. We minimized fringe problems by overlapping our distance matrices by one entire State. However, we chose not to complicate our example with additional data.

added to the labor market area anchored by county G. Our five sample commuting zones (three clusters and two isolates) thus would become two labor market areas as indicated in figure 5.

### Delineation Results

**Descriptive Statistics.** Summary descriptive information on the delineation of commuting zones and labor market areas is presented in table 8. The columns of the table permit comparisons of the 1980 and 1990 labor market geographies. Using 1990 journey-to-work data, we identified 741 commuting zones, 23 fewer than in 1980. The average resident population in a commuting zone for 1990 was just over 335,000 which is roughly 40,000 higher than the mean for 1980. The median 1990 commuting zone population was 11,000 larger than the 1980 median area. In terms of resident population, the largest commuting zone in 1980 was the New York City area. The largest commuting zone in the 1990 delineation was the Los Angeles-Southern California area. In both 1990 and 1980,

**Table 8. Descriptive Information on Delineation Outcomes**

	Commuting Zones		Labor Market Areas	
	1980	1990	1980	1990
Number of areas	764	741	382	394
Resident population:				
Mean	296,139	335,641	593,019	631,243
Standard deviation	829,206	934,028	1,109,349	1,239,750
Median	83,110	94,372	269,746	273,359
Minimum	513	1,324	100,878	100,066
Maximum	11,786,924	14,545,373	11,786,924	14,545,373
County composition:				
Mean	4.10	4.24	8.21	7.97
Standard deviation	2.60	2.51	4.84	4.81
Median	4	4	7	7
Minimum	1	1	1	1
Maximum	23	19	34	35
Number of isolates	88	62	2	3

the typical commuting zone was composed of approximately four counties. The number of counties per commuting zone ranged from 1 to 21 in 1980 and 1 to 19 in 1990.

The smaller number of commuting zones for 1990 suggests that some consolidation took place between 1980 and 1990. The figures on isolate (single-county) commuting zones in table 8 indicate that there were one-third fewer (62 versus 88) isolates in the 1990 delineation. Since we employed the same distance criterion for both delineations, we interpret the reduction in isolates as a clear sign of more intercounty commuting in 1990 than 1980. We suspect this is indicative of the economic restructuring that took place in the United States during the 1980s. A test of this general hypothesis, however, is beyond the scope of this technical report.

Since labor market areas are based on both commuting and population criteria, straightforward comparisons with commuting zone outcomes are difficult. When we focus on the 1980 and 1990 labor market area delineations, we see that the number of areas increased over time by roughly 10 percent. The 394 1990 labor market areas had an average resident population of 630,000 which constitutes less than a 10-percent increase from 1980. The median 1980 and 1990 labor market area populations are very similar. Like the commuting zone results, the largest 1980 labor market area was the New York City area. For 1990, the largest labor market area was southern California. For both points in time, the typical labor market area was composed of approximately seven counties. There was essentially no change in the very small number of isolate labor market areas. With these descriptive statistics in mind, we now turn to a consideration of the urban and rural character of the commuting zones and labor market areas.

### **Classification of 1990 Commuting Zones and Labor Market Areas by Center Size**

A key purpose of this delineation has been to identify those local labor markets operating beyond the boundaries of the cities, based on the assumption that the strengths and weaknesses of the labor force and the nature of the opportunities available in rural, more sparsely settled local economies continue to differ from those found in the larger, more densely populated city economies. In this section, we examine the population settlement patterns in the 741 commuting zones and the 394 labor market areas. We also examine the regional locations of these local labor markets, again based on the assumption that the way that local labor markets are organized and the way they perform in the West or the Midwest continue to differ in significant ways from the way they are organized and perform in the South or the Northeast.

**Commuting Zones.** We begin with a classification of the 1990 commuting zones and labor market areas based on population settlement patterns. We grouped the commuting zones (and labor market areas) into nonmetropolitan commuting zones/labor market areas (i.e., those containing no MSAs--

Metropolitan Statistical Areas) and metropolitan commuting zones/labor market areas (i.e., those containing one or more MSAs or PMSAs--Primary Metropolitan Statistical Areas), using the Office of Management and Budget's definitions (OMB Bulletin 93-17). There was little change in the mix of nonmetro and metro commuting zones or labor market areas between 1980 and 1990: 483 (65.2 percent) of the 741 commuting zones in 1990 are nonmetro, compared with 508 (66.5 percent) nonmetro commuting zones out of the 764 in 1980; and 139 (35.3 percent) of the 394 labor market areas in 1990 are nonmetro, compared with 134 (35.1 percent) nonmetro labor market areas out of the 382 in 1980.

We then ranked the nonmetro commuting zones and labor market areas based on the size of the largest city, town, or CDP (Census Designated Place). The three subcategories of nonmetro commuting zones/labor market areas are:

- |                             |   |
|-----------------------------|---|
| <b>Small Town/Rural:</b>    | population of largest place in the commuting zone/labor market area in 1990 was less than 5,000 |
| <b>Small Urban Center:</b>  | population of largest place ranged from 5,000 to less than 20,000 in 1990                       |
| <b>Larger Urban Center:</b> | population of largest place in 1990 was at least 20,000   |

We ranked the metro commuting zones and labor market areas according to the population size of the largest Metropolitan Statistical Area. The three subcategories of metro commuting zones/labor market areas are:

- |                             |   |
|-----------------------------|---|
| <b>Small Metro Center:</b>  | population of the largest MSA in the commuting zone/labor market area was less than 250,000 in 1990   |
| <b>Medium Metro Center:</b> | population of largest MSA was at least 250,000 but less than 1,000,000  |
| <b>Major Metro Center:</b>  | population of largest MSA in 1990 was 1,000,000 or greater, or commuting zone/labor market area is part of a Consolidated Metropolitan Statistical Area |

Sixty two commuting zones required special treatment:

- I. Seventeen commuting zones contained one or two fringe metropolitan counties. These "fringe" commuting zones typically contain a small city or town that appears to be simultaneously serving as a bedroom community for an MSA and an employment center for an outlying rural labor force. For the purposes of summarizing these commuting zones in 1990, we placed them into the nonmetro category and ranked them by the size of their largest city or town, not by the size of the nearby MSA.
- II. Fourteen commuting zones split six MSAs and one PMSA into two areas. Most of these "split MSA" commuting zones are located in the Southeast and all of them contain two or

more independent cities: three MSAs (6 commuting zones) in North Carolina, one MSA (2 commuting zones) in South Carolina, one MSA (two commuting zones) on the Kentucky-Indiana border, one MSA (2 commuting zones) in southern Virginia, and one split PMSA in Ohio. We treated these split MSA commuting zones as metropolitan, but ranked them on the basis of the size of their largest city or town, not on the size of their MSA.

- III. Thirty one commuting zones contain parts of a Consolidated Metropolitan Statistical Area (CMSA). These are ranked according to the size of the largest Primary MSA in the commuting zone. The largest PMSAs in 21 of these 31 commuting zones have populations over one million and thus, are automatically included in the Major Metropolitan Center category. However, the largest PMSAs in 10 of these commuting zones represent smaller, fringe parts of the CMSA, with populations less than a million. In these 10 cases, we ignored the population size of the PMSA and included them in the Major Metropolitan Center category.

The top panel of table 9 shows the distribution of commuting zones across these six size categories, followed by some descriptive statistics of size, location, and rural/urban population patterns. Almost 18 percent of the commuting zones do not contain an urban center of even 5,000 population. The commuting zones in this category, not surprisingly, have small total populations (mean population of commuting zone=16,994), are sparsely populated (mean number of people per square mile=12), and contain, on average, only two counties. These smallest commuting zones are concentrated in the Midwest and the West (see table 10), and have almost 85 percent of their populations living in rural farm and nonfarm areas. One of the smallest of these **Small Town/Rural commuting zones** is a commuting isolate (i.e., a single county) in southeastern Utah, an area with spectacular scenery and very few people. The largest town in this commuting zone is Loa, population 444. As small as Loa is, 20 percent of the entire population of the county live there.

At the other extreme, almost 7 percent of the commuting zones have a central place with at least a million population. The largest of these **Major Metro Center commuting zones** is the 6-county commuting zone with the Los Angeles-Long Beach PMSA at its center with a population in the PMSA alone of 9 million people. The commuting zones in this category average a total population of more than 2.6 million people, are made up of, on average, 7 to 8 counties, and have a population concentration of 586 people per square mile. These 49 megalopolises are over-represented in the Northeast and the West.

Between these two extremes lie a vast range of commuting zones. The most common commuting zones (243, or 33 percent) are those containing a **Small Urban Center**. On average, these commuting zones have a total population size of 64,000 and are made up of 3 to 4 counties. They are most likely to be found in the South and the Midwest, and the majority of their residents are most likely to be living in a rural, rather than urban, area. A typical southern commuting zone in this category is the one containing the small urban center of Magnolia, Arkansas (city

population=11,151). The center of this local labor market is 43 miles from the larger city of Hope, Arkansas, and 51 miles from the small metropolitan center of Texarkana. The commuting zone includes two counties, 68 percent of its population lives in rural areas, and it has approximately 27 people per square mile. The commuting zone containing Scotts Bluff, Nebraska (city population=13,711) as its center is fairly typical of midwestern commuting zones in this category. One hundred and nine miles from the small metropolitan center of Cheyenne, Wyoming, the Scotts Bluff commuting zone has a total population of 66,000 people, encompasses six sparsely settled counties, with a population density of less than nine people per square mile.

**Table 9. Size of Largest Place in Commuting Zone by Number of Persons and Counties**

	NONMETRO CZs			METRO CZs		
	Small Town/Rural	Small Urban Center	Larger Urban Center	Small Metro Center	Medium Metro Center	Major Metro Center
<b>Number of CZs</b>	132	243	108	122	87	49
<b>Percent of Total Czs</b>	17.8	32.8	14.6	16.5	11.7	6.6
<b>CZ Population Size</b>	Number of Persons					
Mean	16,994	63,705	120,324	257,770	660,809	2,633,737
St. Dev.	17,730	43,190	62,445	127,554	324,106	2,616,337
Smallest	1,324	8,200	32,402	72,354	268,822	127,042
Largest	85,936	248,653	368,497	904,324	2,588,518	14,545,373
<b>Size of Largest Place</b>	Number of Persons					
Mean	2,672	11,164	28,984	136,543	498,002	2,134,239
St. Dev.	1,195	4,213	7,171	48,429	211,589	1,978,191
Smallest	444	5,055	20,027	15,085	250,454	96,255
Largest	4,983	19,959	46,535	247,052	985,026	8,863,164
<b>Geographic Size</b>	Number of Counties					
Mean	2.04	3.48	4.34	5.21	6.37	7.57
St. Dev.	1.03	1.36	1.80	1.98	2.78	3.88
Smallest	1	1	1	1	1	1
Largest	6	9	12	13	17	19

**Table 10. Size of Largest Place in Commuting Zone by Location and Residential Patterns**

	NONMETRO CZs			METRO CZs		
	Small Town/Rural	Small Urban Center	Larger Urban Center	Small Metro Center	Medium Metro Center	Major Metro Center
<b>Location</b>	Percent of CZs in Region					
Northeast	2.3	2.9	3.7	6.6	10.3	22.5
South	18.9	42.8	38.9	50.0	51.7	30.6
Midwest	42.4	36.2	35.2	32.0	21.8	24.5
West	36.4	18.1	22.2	11.5	16.1	22.4
<b>Residential Patterns</b>	Mean					
Density (Persons Per Sq. Mile)	11.6	28.5	41.8	81.3	176.1	585.9
Percent Rural Farm	12.0	6.8	4.4	3.2	1.5	0.7
Percent Rural Nonfarm	72.3	54.9	44.0	39.1	26.7	16.1
Percent Urban Living Outside Urbanized Area	15.7	37.8	47.9	16.0	12.2	7.4
Percent Urban Living Inside Urbanized Area	0.0	0.39	3.7	41.7	59.5	75.8

Fifteen percent of the commuting zones contain a **Larger Urban Center**. These nonmetro commuting zones have an average population size of 120,000 and include an average of little over 4 counties. They are concentrated in the South and Midwest, although slightly less so than the Small Urban Center commuting zones. The average size of their central place is 29,000, and less than half of their total populations live in rural areas. Population density in these commuting zones averages 42 persons per square mile. A typical southern commuting zone in this category has Columbia, Tennessee (city population=28,583), as its center. Two of the five counties in this commuting zone border the much larger Nashville, Tennessee, commuting zone and Columbia itself is approximately 50 miles from the Nashville MSA. Population density here in the south central part of Tennessee is a little over 50 persons per square mile and over half of the population lives in rural areas. The commuting zone containing Mason City, Iowa (city population=29,040), as its center is fairly typical of midwestern commuting zones in this category. One hundred and twenty one miles from the

medium metropolitan center of Des Moines, the Mason City commuting zone has a total population of 79,484 people, encompasses four counties, and has a population density of almost 41 persons per square mile, a majority of whom live in urban areas.

The third largest category of commuting zones contain a **Small Metropolitan Center** (average MSA size=136,543). Half of the 122 commuting zones in this category are located in the southern region. Although the average total population in these commuting zones is fairly similar across the four regions (ranging from 336,000 in the Northeast to 205,000 in the West), the population density in these commuting zones varies considerably (ranging from 88 persons per square mile in the South to only 28 persons per square mile in the West). For example, the Wheeling, West Virginia-Ohio, MSA is the largest place in an average southern Small Metro Center Commuting zone, and the Redding, California, MSA is the largest place in an average western Small Metro Center commuting zone. Both commuting zones have approximately 200,000 total populations, the MSA sizes are comparable (Wheeling=159,301 and Redding=147,036), and both commuting zones have similar percentages (45 -48 ) living in rural areas. However, the Wheeling commuting zone has 101 persons per square mile and the Redding commuting zone has fewer than 30.

Eighty seven of the commuting zones contain a **Medium Metro Center**. Once again, half of the commuting zones in this category are located in the South, although the remaining commuting zones are more evenly distributed across the Northeast, Midwest, and West. The average size of MSAs in these commuting zones is close to 500,000 in all four regions of the country. And in all four regions, over half of the population in the commuting zones, on average, live in urban areas. The largest and most densely populated commuting zones in this category are in the Northeast. With the exception of the Honolulu commuting zone (1,393 persons per square mile), the commuting zones in the West average a population density of only 55 persons per square mile). Typical Medium Metro Center commuting zones in each of the regions include the Harrisburg-Lebanon-Carlisle, Pennsylvania, commuting zone in the Northeast (total population=958,912; MSA population=587,986; population density=249; percent in rural areas=47), the Canton-Massillon, Ohio, commuting zone in the Midwest (total population=664,018; MSA population=394,106; population density=191; percent in rural areas=41), the Little-Rock-North Little Rock, Arkansas, commuting zone in the South (total population=554,185; MSA population=513,117; population density=119; percent in rural areas=29), and the Albuquerque, New Mexico, commuting zone in the West (total population=623,210; MSA population=589,131; population density=45; percent in rural areas=13).

**Labor Market Areas.** The distribution of the labor market areas across the size categories is shown in the top panel of table 11, and descriptive statistics on some demographic and geographic characteristics are shown in the remaining panels of tables 11 and 12. Given the 100,000 minimum population criterion for the labor market areas, it is not too surprising that none of the labor market areas fits into the smallest category (no urban center greater than 4,999 population). One-hundred thirty-nine labor market areas contain nonmetro urban centers (56 labor market areas with a small urban center and 83 with a larger one). With the exception of the size of the largest place, these two



**Table 11. Size of Largest Place in Labor Market Area by Number of Persons and Counties**

	NONMETRO LMAs		METRO LMAs		
	Small Urban Center	Larger Urban Center	Small Metro Center	Medium Metro Center	Major Metro Center
<b>Number of LMAs</b>	56	83	120	87	48
<b>Percent of Total</b>	14.2	21.1	30.5	22.1	12.2
<b>LMA Population</b>	Number of Persons				
Mean	160,429	174,478	292,871	688,680	2,712,178
St. Dev.	56,510	60,854	127,504	326,052	2,693,042
Smallest	100,066	102,548	125,056	268,822	127,042
Largest	353,079	368,497	904,324	2,588,518	14,545,373
<b>Size of Largest Place</b>	Number of Persons				
Mean	13,599	29,730	136,843	498,002	2,129,074
St. Dev.	4,057	7,479	48,703	211,589	1,998,790
Smallest	5,416	20,398	15,085	250,454	96,255
Largest	19,859	46,535	247,052	985,026	8,863,164
<b>Geographic Size</b>	Number of Counties				
Mean	7.96	7.89	7.78	7.86	8.88
St. Dev.	5.56	4.77	4.45	3.92	6.41
Smallest	3	1	2	1	1
Largest	34	27	28	20	35

nonmetro categories demonstrate relatively few differences. The average total population of labor market areas with small urban centers (160,429) is only 14,000 less than that in labor market areas with larger urban centers (174,478). Similarly, the average number of counties in these two nonmetro

categories (7.96 and 7.89) are essentially the same. Labor market areas with larger urban centers are more concentrated in the West than are those with small centers (20 versus 7 percent), are slightly more densely populated (43 versus 41 persons per-square mile), and have a notably higher percentage of the population living in urban areas (45.9 versus 29.3 ).

Differences among the metro labor market areas are significantly greater. The 120 Small Metro Center labor market areas have an average total population less than half that in the 87 labor market areas with Medium Metro Centers, which in turn are only a quarter the size of the Major Metro Center labor market areas (292,871 versus 688,680 versus 2,712,178). The size of largest place shows even greater differences: Medium Metro Center labor market areas average a central place that is more than three times the size of Small Metro Centers and less than one-fourth the size of Major Metro Centers. Similar patterns are found with population density. Labor market areas with Small Metro Centers average 75 persons per square mile, compared with 154 and 551 persons in the Medium Metro and Major Metro Center labor market areas.

**Table 12. Size of Largest Place in Labor Market Area by Location and Residential Patterns**

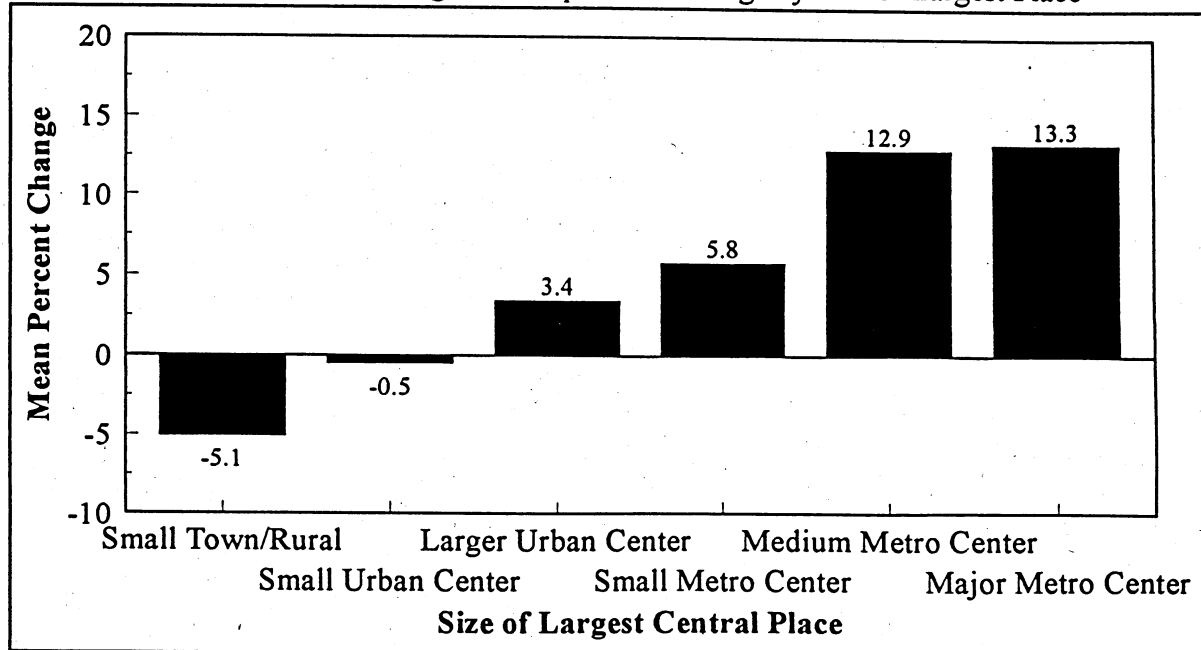
	NONMETRO LMAs		METRO LMAs		
	Small Urban Center	Larger Urban Center	Small Metro Center	Medium Metro Center	Major Metro Center
<b>Location</b>	Percent of LMAs in Region				
Northeast	7.1	4.8	5.8	10.3	22.9
South	46.4	37.4	50.8	50.6	31.3
Midwest	39.3	37.4	31.7	21.8	22.9
West	7.1	20.5	11.7	17.2	22.9
<b>Residential Patterns</b>	Mean				
Density (Persons per Square Mile)	40.8	43.1	75.0	153.6	551.3
Percent Rural Farm	6.1	5.1	3.6	1.7	0.8
Percent Rural Nonfarm	64.6	48.9	41.5	28.1	16.6
Percent Outside Urbanized Area	28.8	41.5	19.1	13.4	7.7
Percent Inside Urbanized Area	0.5	4.4	35.8	56.8	74.9

## Population Change in 1990 Commuting Zones and Labor Market Areas by Center Size

In this final section describing the commuting zones and labor market areas, we examine population changes between 1980 and 1990, again by the size of the largest place in the commuting zones and labor market areas by region. Figure 6 shows the average percent population change in commuting zones in the six size categories (where population change is defined as the difference between the population in 1990 and 1980 as a percentage of the population in 1980).<sup>6</sup> On average, most of the population growth occurred in the metro commuting zones, primarily within the two largest categories.

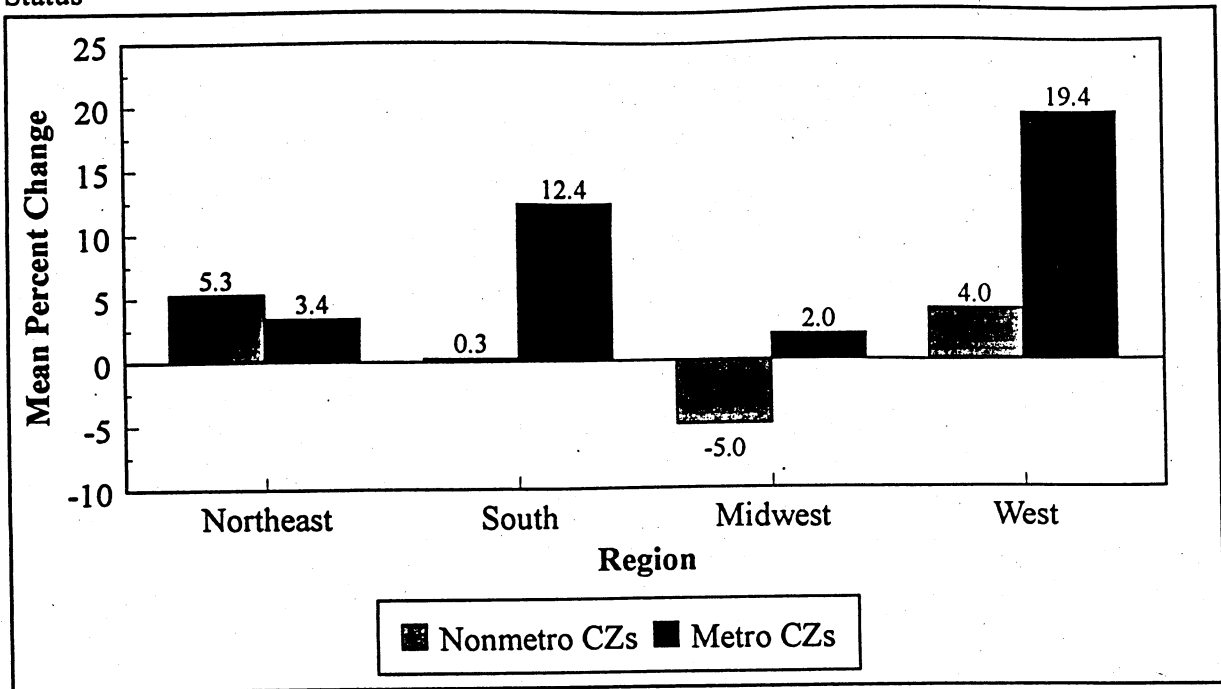
Figure 7 demonstrates the importance of the size-region interaction. Having a metropolitan center was strongly associated with high population growth only in the South and the West. In fact, in the Northeast, the nonmetropolitan commuting zones actually grew faster than did those with metro centers. And in the Midwest, there simply was little growth anywhere. Figures 8 and 9 for the labor market areas show essentially the same patterns.

Figure 6. 1980-1990 Commuting Zone Population Change by Size of Largest Place



<sup>6</sup>In computing population change, we used the same set of counties in 1980 and 1990, based on the counties found in the CZs in 1990.

**Figure 7. 1980-1990 Commuting Zone Population Change by Region and Metro/Nonmetro Status**



**Figure 8. 1980-1990 Labor Market Area Population Change by Region and Metro/Nonmetro**

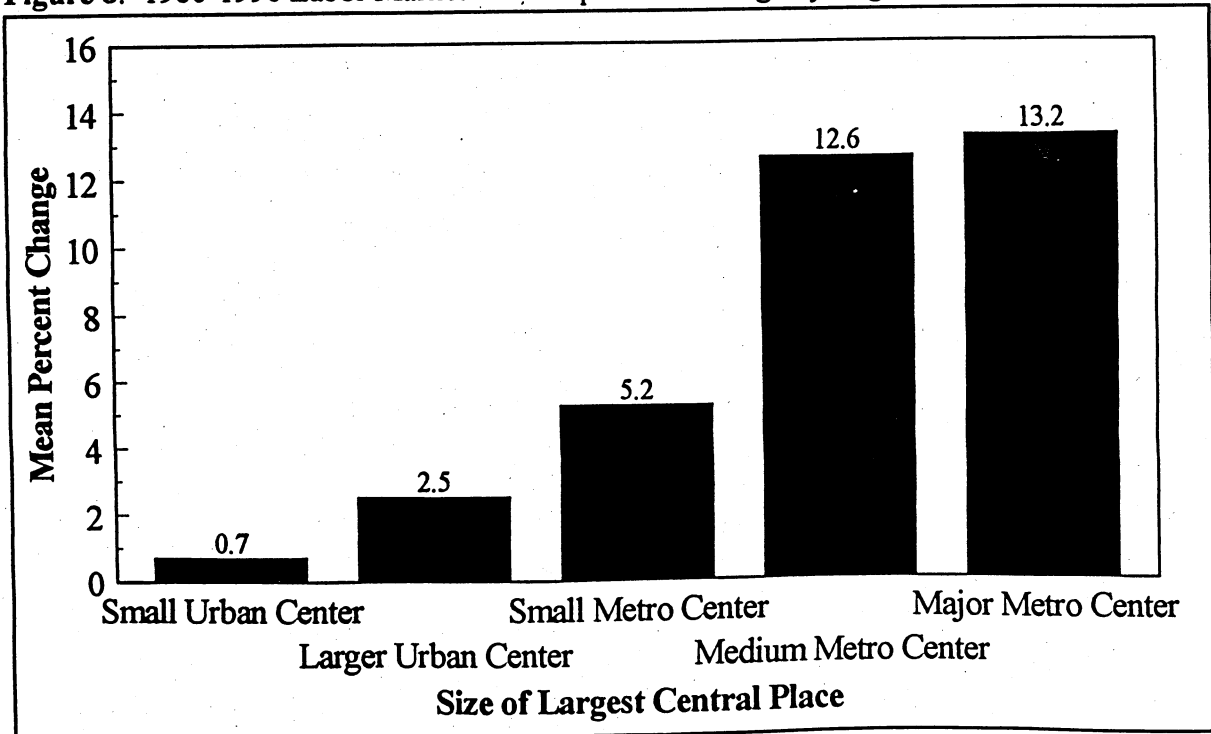
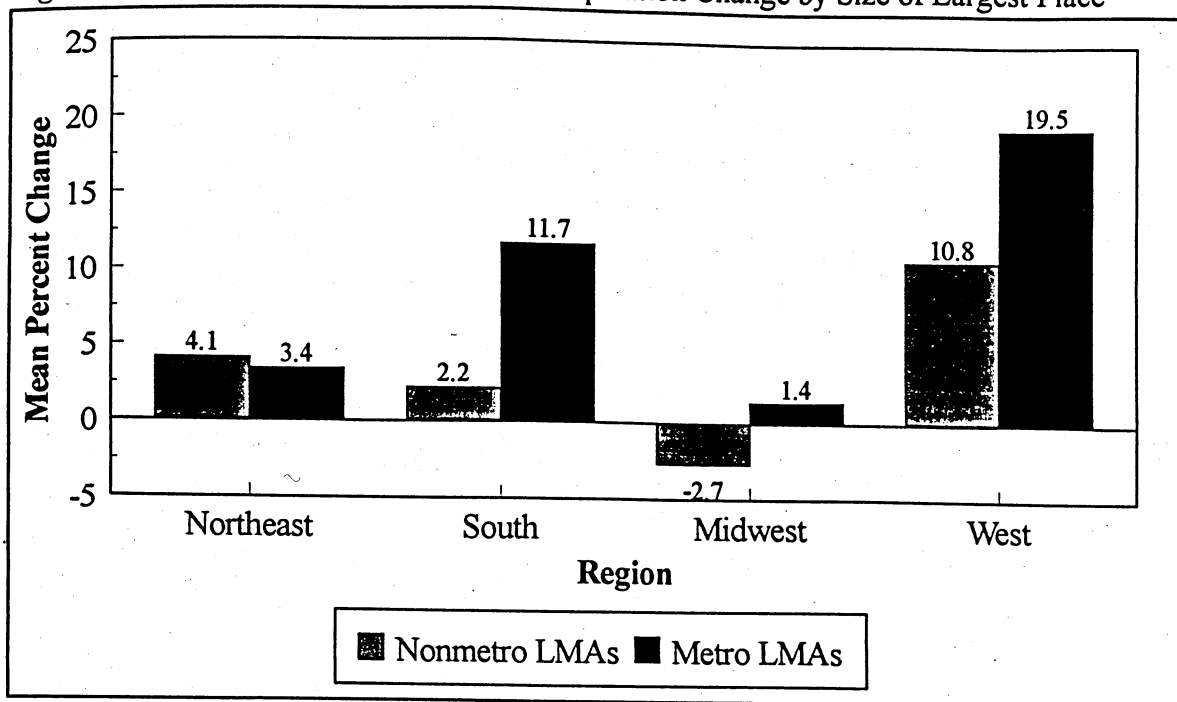


Figure 9. 1980-1990 Labor Market Area Population Change by Size of Largest Place



### Availability of Geography and Data Files

The Louisiana Population Data Center maintains a presence on the Internet where further information on the commuting zones and labor markets areas can be found. Prospective users of the the labor market geography and associated files will find useful files on the server. The most important files for users are the geographic equivalency files that link counties and county equivalents to commuting zones and labor market areas. As of this writing, the current version of the equivalency file is CZLMA903.EQV. This file was used to generate the Appendix A and Appendix B of this report. Two other important files are a commuting zone file (CZSIZE9.1) and a labor market area file (LMSIZE9.1) which contain the metro/nonmetro classification schemes introduced above. The Center has produced a special CD-ROM version of the PUMS-L data file which is available for a modest charge. Further information can be obtained by contacting the Center at 504-388-5359 or by sending electronic mail to [info@lapop.lsu.edu](mailto:info@lapop.lsu.edu). To reach the Center via its Internet server, use one of the following:

## Access via the Internet

### Anonymous FTP:

1. FTP to: ftp.lapop.lsu.edu
2. Userid (in lower case): ftp
3. Password (your email address): userid@server.location.domain
4. Change directory: cd /pub/czlma90
5. Get files of interest

**Gopher:** Point gopher to: gopher.lapop.lsu.edu

**World Wide Web:** http://www.lapop.lsu.edu

## Summary

In this document, we provide an overview of research that identifies U.S. commuting zones and labor markets with journey-to-work data from the 1990 Census. This research replicated a previous delineation of 1980 U.S. commuting zones and labor market areas. County-to-county flows of commuters were analyzed with a hierarchical cluster algorithm. The results of the cluster analysis were used to identify commuting zones (i.e., groups of counties with strong commuting ties). Where necessary, the commuting zones were then aggregated into labor market areas that met the Bureau of the Census' criterion of a 100,000 population minimum.

For 1990, 741 commuting zones were delineated for all U.S. counties and county equivalents. These commuting zones are intended for use as spatial proxies for local labor markets. Since many have small populations, researchers will be most likely to conduct aggregate-level analyses with the commuting zones. Readily available county-level data can be organized to correspond to the commuting zone geography. Our work with the commuting zones suggests that they are meaningful spatial units and plausible representations of local economies.

Researchers who wish to combine individual- and area-level data will find the 394 labor market areas and the PUMS-L data file most useful. This special data file identifies labor market areas in which individuals live and work. Such data facilitate the multilevel modeling of basic socioeconomic processes. Important strides have been made in the methodologies of multilevel modeling (for a review, see DiPrete and Forristal, 1994). We are pleased to provide the research community with a 1990 update of our earlier work that will facilitate the new modeling strategies.

## References

- Althausen, Robert P. 1989. "Internal Labor Markets." *Annual Review of Sociology* 15:143-61.
- Beck, E.M., Patrick M. Horan, and Charles M. Tolbert. 1978. "Stratification in a Dual Economy: A Sectoral Model of Earnings Determination." *American Sociological Review* 43:704-720.
- Berry, Brian J. 1968. "Metropolitan Area Definition: A Re-Evaluation of Concept and Statistical Practice." Working Paper Number 28, U.S. Department of Commerce, Bureau of the Census, Washington, D.C.
1973. *Growth Centers in the American Urban System*. Cambridge, Mass.: Ballinger.
- Bloomquist, Leonard E. 1990. "Local Labor Market Characteristics and the Occupational Concentration of Different Sociodemographic Groups." *Rural Sociology* 55:199-213.
- Bowen, William G. and T. A. Finnegan. 1969. *The Economics of Labor Force Participation*. Princeton: Princeton University Press.
- Colclough, Glenna and Charles M. Tolbert II. 1990. "High Technology, Work, and Inequality in Southern Labor Markets." *Work and Occupations* 17(February):3-29.
1992. *Work in the Fast Lane: Flexibility, Divisions of Labor, and Inequality in High-Tech Industries*. Albany: State University of New York Press, 1992.
1993. "Divisions of Labor and Inequality in High-Tech Centers." Pp. 143-63 in Singelmann, Joachim and F. A. Deseran (eds.), *Inequality in Local Labor Markets*, Boulder: Westview.
- Deseran, Forrest A., J. H. Li, and R. A. Wojtkiewicz. 1993. "Household Structure, Labor Market Characteristics, and Female Labor Force Participation." Chapter 10 in Singelmann, Joachim and F. A. Deseran (eds.), *Inequalities in Labor Market Areas*, Boulder, CO: Westview Press.
- DiPrete, Thomas A. and J. D. Forristal. 1994. "Multilevel Models: Methods and Substance." *Annual Review of Sociology* 20:331-57.
- Falk, William and Thomas Lyson. 1989. *Research in Rural Sociology and Development: Rural Labor Markets*. Greenwich, Conn.: JAI Press.
- Frey, William H. and Aldon Speare, Jr. 1992. "Metropolitan Areas as Functional Communities." Report to the Metropolitan Concepts and Statistics Project, Washington: U.S. Department of Commerce, Bureau of the Census.


- Hirsch, Barry T. 1978. "Predicted Earnings Distributions Across Cities: The Human Capital Model Versus National Distribution Hypothesis." *The Journal of Human Resources* 13:336-384.
- Horan, Patrick M. and Charles M. Tolbert II. 1984. *The Organization of Work in Rural and Urban Labor Markets*. Boulder, CO: Westview.
- Horan, Patrick M. and Molly Sizer Killian. 1984. "Labor Market Types and the Social Division of Labor." Chapter 6 in Horan, Patrick M. and Charles M. Tolbert, II. *The Organization of Work in Rural and Urban Labor Markets*. Boulder, CO: Westview.
- Kalleberg, Arne L. and Aage B. Sorensen. 1979. "The Sociology of Labor Markets." *Annual Review of Sociology* 5:531-79.
- Killian, Molly Sizer, and T. F. Hady. 1987. "The Economic Performance of Rural Labor Markets." Chapter 8 in *Rural Economic Development in the 1980's: Preparing for the Future*. Agriculture and Rural Economy Division, Economic Research Service, U. S. Department of Agriculture. ERS Staff Report No. AGES870724.
- Killian, Molly Sizer and C.M. Tolbert. 1993. "Mapping Social and Economic Space: The Delineation of Local Labor Markets in the United States," Pp. 69-79 in *Inequalities in Labor Market Areas*, J. Singelmann and F. Deseran (eds.), Boulder: Westview Press.
- Kodras, Janet E. and Irene Padavic. 1993. "Economic Restructuring and Women's Sectoral Employment Across 380 U.S. Labor Market Areas." *Social Science Quarterly* 74:1-27.
- Lichter, Daniel T., F. B. LeClere, and D. K. McLaughlin. 1991. "Local Marriage Markets and the Marital Behavior of Black and White Women," *American Journal of Sociology* 96(January):843-67.
- Lichter, Daniel T., D. K. McLaughlin, G. Kephart, and D. J. Landry. 1992. "Race and the Retreat from Marriage: A Shortage of Marriageable Men?" *American Sociological Review* 57:781-799.
- Lobao, Linda M. 1990. *Locality and Inequality: Farm and Industry Structure and Socioeconomic Conditions*. Albany, NY: State University of New York Press.
- Lyson, Thomas A. 1989. *Two Sides to the Sunbelt: The Growing Divergence Between the Rural and Urban South*. New York: Praeger.
- Makuc, D. M., B. Haglund, D. D. Ingram, J. C. Kleinman, and J. J. Feldman. 1991. *Health Service Areas for the United States*. USHHS, National Center for Health Statistics, Series 2, No. 112, November.



- McLaughlin, Diane K., D. T. Lichter, and G. M. Johnston. 1993. "Some Women Marry Young: Transitions to First Marriage in Metropolitan and Nonmetropolitan Areas." *Journal of Marriage and the Family* 55:827-838.
- National Institute of Standards and Technology. 1990. *Counties and Equivalent Entities of the United States, Its Possessions, and Associated Areas*. FIPS PUB 6-4. Washington, DC.
- Padavic, Irene. 1993. "Agricultural Restructuring and the Spatial Dynamics of U.S. Women's Employment in the 1970s." *Rural Sociology* 58:210-232.
- Parcel, Toby L. 1979. "Race, Regional Labor Markets and Earnings." *American Sociological Review* 44:262-279.
1981. "The Development and Functioning of the American Export Sector, 1947-1972." Pp. 187-217 in I. Berg (ed.), *Sociological Perspectives on Labor Markets*. New York: Academic Press.
- Pfeffer, Max J. 1993. "Black Migration and the Legacy of Plantation Agriculture." Chapter 11 in Singelmann, Joachim and F. A. Deseran (eds.), *Inequalities in Labor Market Areas*, Boulder, CO: Westview Press.
- Piore, Michael J. 1975. "Notes for a Theory of Labor Market Stratification." Pp. 125-150 in Edwards, Richard C., Michael Reich, and David M. Gordon. *Labor Market Segmentation*. Lexington, Mass.: D. C. Heath.
- Reynolds, P. D. and W. R. Maki. 1990. *Business Volatility and Economic Growth*. U.S. Small Business Administration, Final Project Report SBA Contract 3067-0A-88. May.
- SAS Institute Inc. 1989. *SAS/STAT User's Guide, Version 6, Fourth Edition, Volume 1*. Cary, NC: SAS Institute Inc.
- Siegel, Paul Z., L. C. Deeb, L. E. Wolfe, W. Wilcox, and J. S. Marks. 1993. "Stroke Mortality and Its Socioeconomic, Racial, and Behavioral Correlates in Florida." *Public Health Reports* 108:454-458.
- Singelmann, Joachim, and F. A. Deseran (eds.). 1993. *Inequalities in Labor Market Areas*, Boulder, CO: Westview Press.
- Singelmann, Joachim, F. A. Deseran, F. C. Mencken, and J. H. Li. 1993. "What Drives Labor Market Growth?: Economic Performance of Labor Market Areas, 1980-86." Chapter 8 in Singelmann, Joachim and F. A. Deseran (eds.). *Inequalities in Labor Market Areas*, Boulder, CO: Westview Press.

- Slater, P. B. 1987.. "Algorithm 13: Strong Component Hierarchical Clustering." *Environmental and Planning A* 19:117-25.
- Steahr, T. E. 1990. *Local Labor Market Areas in New England*. Northeast Regional Center for Rural Development, Pennsylvania State University, University Park, PA. June.
- Steahr, T. E. and K. P. Hadden. 1992. *Connecticut Local Labor Market Areas 1980*. Research Report No. 84. Storrs, CT: Storrs Agricultural Experiment Station, University of Connecticut. June.
- Talley, Clarence R. and Bernard Cotton. 1993. "Minority Concentration and Black-White Inequality in U.S. Labor Market Areas." Chapter 13 in Singelmann, Joachim and F. A. Deseran (eds.). *Inequalities in Labor Market Areas*, Boulder, CO: Westview Press.
- Tickamy, Ann R. and Janet Bokemeier. 1988. "Sex Differences in Labor-Market Experiences." *Rural Sociology* 53:166-189.
- Tickamy, Ann R. and Melissa Latimer. 1993. "A Multi-Level Analysis of Income Sources of the Poor and Near Poor." Chapter 6 in Singelmann, Joachim and F. A. Deseran (eds.). *Inequalities in Labor Market Areas*, Boulder, CO: Westview Press.
- Tigges, Leann M. and Deborah M. Tootle. 1990. "Labor Supply, Labor Demand, and Men's Underemployment in Rural and Urban Labor Markets." *Rural Sociology* 55:328-356.
- Tolbert, Charles M. 1989. "Labor Market Areas in Stratification Research: Concepts Definitions, and Issues." Pp. 81-97 in William Falk and Thomas Lyson (eds.), *Research in Rural Sociology and Development: Rural Labor Markets*. Greenwich, Conn.: JAI Press.
- Tolbert, Charles M. and Molly Sizer Killian. 1987. *Labor Market Areas for the United States*. Staff Report No. AGES870721. Washington, DC: Economic Research Service, U.S. Dept. Agr.
- Tootle, Deborah M. and Leann M. Tigges. 1993. "Black Concentration of Underemployment in Souther Labor Markets." Chapter 12 in Singelmann, Joachim and F. A. Deseran (eds.). *Inequalities in Labor Market Areas*, Boulder, CO: Westview Press.
- U.S. Bureau of the Census. 1991. *Census of Population and Housing, 1990: Summary Tape File 3 Technical Documentation* / prepared by the Bureau of the Census. Washington, DC.
1992. *Census of the Population, 1990: Summary Tape File S-5, Number of Workers by County of Residence by County of Work [machine-readable data file]* / prepared by the Bureau of the Census. Washington. DC.

Whitener, Leslie A., and T. S. Parker. 1993. "Off-Farm Employment Opportunities for Farmers: A Labor Market Area Analysis." Chapter 7 in Singelmann, Joachim and F. A. Deseran (eds.). *Inequalities in Labor Market Areas*, Boulder, CO: Westview Press.



LMA90=001			1990 Population
FIPS	CZ90	Area Name	
47019	00100	Carter County	51505
47059	00100	Greene County	55853
47073	00100	Hawkins County	44565
47163	00100	Sullivan County	143596
47171	00100	Unicoi County	16549
47179	00100	Washington County	92315
51169	00100	Scott County	23204
51173	00100	Smyth County	32370
51191	00100	Washington County	45887
51520	00100	Bristol city	18426
Total			524270

LMA90=002			1990 Population
FIPS	CZ90	Area Name	
47029	00200	Cocke County	29141
47057	00200	Grainger County	17095
47063	00200	Hamblen County	50480
47089	00200	Jefferson County	33016
47155	00200	Sevier County	51043
Total			180775

LMA90=003			1990 Population
FIPS	CZ90	Area Name	
21013	00301	Bell County	31506
47025	00301	Claiborne County	26137
47067	00301	Hancock County	6739
47001	00302	Anderson County	68250
47009	00302	Blount County	85969
47013	00302	Campbell County	35079
47093	00302	Knox County	335749
47105	00302	Loudon County	31255
47129	00302	Morgan County	17300
47145	00302	Roane County	47227
47173	00302	Union County	13694
Total			698905

LMA90=004			1990 Population
FIPS	CZ90	Area Name	
37059	00401	Davie County	27859
37067	00401	Forsyth County	265878
37169	00401	Stokes County	37223
37171	00401	Surry County	61704
37197	00401	Yadkin County	30488
51089	00402	Henry County	56942
51141	00402	Patrick County	17473
51690	00402	Martinsville city	16162
Total			513729

LMA90=005			1990 Population
FIPS	CZ90	Area Name	
37001	00500	Alamance County	108213
37033	00500	Caswell County	20693
37057	00500	Davidson County	126677
37081	00500	Guilford County	347420
37151	00500	Randolph County	106546
37157	00500	Rockingham County	86064
51143	00500	Pittsylvania County	55655
51590	00500	Danville city	53056
Total			904324

LMA90=006			1990 Population
FIPS	CZ90	Area Name	
37009	00601	Ashe County	22209
37193	00601	Wilkes County	59393
37005	00602	Alleghany County	9590
51035	00602	Carroll County	26594
51077	00602	Grayson County	16278
51640	00602	Galax city	6670
Total			140734

LMA90=007

FIPS CZ90 Area Name	1990 Population
37149 00700 Polk County	14416
45021 00700 Cherokee County	44506
45083 00700 Spartanburg County	226800
45087 00700 Union County	30337
Total	316059

LMA90=008

FIPS CZ90 Area Name	1990 Population
37045 00800 Cleveland County	84714
37071 00800 Gaston County	175093
37109 00800 Lincoln County	50319
37161 00800 Rutherford County	56918
Total	367044

LMA90=009

FIPS CZ90 Area Name	1990 Population
37007 00900 Anson County	23474
37025 00900 Cabarrus County	98935
37119 00900 Mecklenburg County	511433
37159 00900 Rowan County	110605
37167 00900 Stanly County	51765
37179 00900 Union County	84211
45023 00900 Chester County	32170
45057 00900 Lancaster County	54516
45091 00900 York County	131497
Total	1098606

LMA90=010

FIPS CZ90 Area Name	1990 Population
37011 01001 Avery County	14867
37189 01001 Watauga County	36952
47091 01001 Johnson County	13766
37023 01002 Burke County	75744
37111 01002 McDowell County	35681
37121 01002 Mitchell County	14433
37199 01002 Yancey County	15419
Total	206862

LMA90=011

FIPS CZ90 Area Name	1990 Population
37003 01100 Alexander County	27544
37027 01100 Caldwell County	70709
37035 01100 Catawba County	118412
37097 01100 Iredell County	92931
Total	309596

LMA90=012

FIPS CZ90 Area Name	1990 Population
13241 01201 Rabun County	11648
37113 01201 Macon County	23499
37075 01202 Graham County	7196
37099 01202 Jackson County	26846
37173 01202 Swain County	11268
37021 01203 Buncombe County	174821
37087 01203 Haywood County	46942
37089 01203 Henderson County	69285
37115 01203 Madison County	16953
37175 01203 Transylvania County	25520
13281 01204 Towns County	6754
13291 01204 Union County	11993
37039 01204 Cherokee County	20170
37043 01204 Clay County	7155
Total	460050

LMA90=013

FIPS	CZ90	Area Name	1990 Population
45025	01301	Chesterfield County	38577
45069	01301	Marlboro County	29361
45031	01302	Darlington County	61851
45033	01302	Dillon County	29114
45041	01302	Florence County	114344
45043	01302	Georgetown County	46302
45051	01302	Horry County	144053
45067	01302	Marion County	33899
45089	01302	Williamsburg County	36815
Total			534316

LMA90=014

FIPS	CZ90	Area Name	1990 Population
37051	01400	Cumberland County	274566
37093	01400	Hoke County	22856
37123	01400	Montgomery County	23346
37125	01400	Moore County	59013
37153	01400	Richmond County	44518
37155	01400	Robeson County	105179
37165	01400	Scotland County	33754
Total			563232

LMA90=015

FIPS	CZ90	Area Name	1990 Population
37017	01500	Bladen County	28663
37019	01500	Brunswick County	50985
37047	01500	Columbus County	49587
37129	01500	New Hanover County	120284
37141	01500	Pender County	28855
Total			278374

LMA90=016

FIPS	CZ90	Area Name	1990 Population
37065	01600	Edgecombe County	56558
37127	01600	Nash County	76677
37195	01600	Wilson County	66061
Total			199296

LMA90=017

FIPS	CZ90	Area Name	1990 Population
37037	01701	Chatham County	38759
37063	01701	Durham County	181835
37069	01701	Franklin County	36414
37077	01701	Granville County	38345
37085	01701	Harnett County	67822
37101	01701	Johnston County	81306
37105	01701	Lee County	41374
37135	01701	Orange County	93851
37145	01701	Person County	30180
37183	01701	Wake County	423380
37181	01702	Vance County	38892
37185	01702	Warren County	17265
Total			1089423

LMA90=018

FIPS	CZ90	Area Name	1990 Population
37061	01800	Duplin County	39995
37163	01800	Sampson County	47297
37191	01800	Wayne County	104666
Total			191958

LMA90=019

FIPS	CZ90	Area Name	1990 Population
37031	01900	Carteret County	52556
37049	01900	Craven County	81613
37079	01900	Greene County	15384
37103	01900	Jones County	9414
37107	01900	Lenoir County	57274
37133	01900	Onslow County	149838
37137	01900	Pamlico County	11372
37147	01900	Pitt County	107924
Total			485375

LMA90=022

FIPS	CZ90	Area Name	1990 Population
51025	02200	Brunswick County	15987
51037	02200	Charlotte County	11688
51049	02200	Cumberland County	7825
51083	02200	Halifax County	29033
51111	02200	Lunenburg County	11419
51117	02200	Mecklenburg County	29241
51135	02200	Nottoway County	14993
51147	02200	Prince Edward County	17320
51780	02200	South Boston city	6997
Total			144503

LMA90=020

FIPS	CZ90	Area Name	1990 Population
37029	02000	Camden County	5904
37041	02000	Chowan County	13506
37053	02000	Currituck County	13736
37073	02000	Gates County	9305
37139	02000	Pasquotank County	31298
37143	02000	Perquimans County	10447
51550	02000	Chesapeake city	151976
51710	02000	Norfolk city	261229
51740	02000	Portsmouth city	103907
51800	02000	Suffolk city	52141
51810	02000	Virginia Beach city	393069
Total			1046518

LMA90=023

FIPS	CZ90	Area Name	1990 Population
51009	02300	Amherst County	28578
51011	02300	Appomattox County	12298
51019	02300	Bedford County	45656
51031	02300	Campbell County	47572
51515	02300	Bedford city	6073
51680	02300	Lynchburg city	66049
Total			206226

LMA90=021

FIPS	CZ90	Area Name	1990 Population
37013	02100	Beaufort County	42283
37055	02100	Dare County	22746
37095	02100	Hyde County	5411
37117	02100	Martin County	25078
37177	02100	Tyrrell County	3856
37187	02100	Washington County	13997
Total			113371



LMA90=024

FIPS	CZ90	Area Name	1990 Population
51007	02400	Amelia County	8787
51036	02400	Charles City County	6282
51041	02400	Chesterfield County	209274
51053	02400	Dinwiddie County	20960
51075	02400	Goochland County	14163
51085	02400	Hanover County	63306
51087	02400	Henrico County	217881
51097	02400	King and Queen County	6289
51101	02400	King William County	10913
51127	02400	New Kent County	10445
51145	02400	Powhatan County	15328
51149	02400	Prince George County	27394
51183	02400	Sussex County	10248
51570	02400	Colonial Heights city	16064
51670	02400	Hopewell city	23101
51730	02400	Petersburg city	38386
51760	02400	Richmond city	203056
Total			901877

LMA90=025

FIPS	CZ90	Area Name	1990 Population
51073	02500	Gloucester County	30131
51093	02500	Isle of Wight County	25053
51095	02500	James City County	34859
51115	02500	Mathews County	8348
51119	02500	Middlesex County	8653
51175	02500	Southampton County	17550
51181	02500	Surry County	6145
51199	02500	York County	42422
51620	02500	Franklin city	7864
51650	02500	Hampton city	133793
51700	02500	Newport News city	170045
51735	02500	Poquoson city	11005
51830	02500	Williamsburg city	11530
Total			507398

LMA90=026

FIPS	CZ90	Area Name	1990 Population
37015	02600	Bertie County	20388
37083	02600	Halifax County	55516
37091	02600	Hertford County	22523
37131	02600	Northampton County	20798
51081	02600	Greensville County	8853
51595	02600	Emporia city	5306
Total			133384

LMA90=027

FIPS	CZ90	Area Name	1990 Population
28039	02700	George County	16673
28041	02700	Greene County	10220
28045	02700	Hancock County	31760
28047	02700	Harrison County	165365
28059	02700	Jackson County	115243
28109	02700	Pearl River County	38714
28131	02700	Stone County	10750
Total			388725

LMA90=028

FIPS	CZ90	Area Name	1990 Population
28061	02800	Jasper County	17114
28067	02800	Jones County	62031
28129	02800	Smith County	14798
28153	02800	Wayne County	19517
Total			113460

LMA90=029

FIPS	CZ90	Area Name	1990 Population
28031	02900	Covington County	16527
28035	02900	Forrest County	68314
28065	02900	Jefferson Davis County	14051
28073	02900	Lamar County	30424
28111	02900	Perry County	10865
Total			140181

LMA90=030

FIPS	CZ90	Area Name	1990 Population
28007	03001	Attala County	18481
28051	03001	Holmes County	21604
28053	03002	Humphreys County	12134
28163	03002	Yazoo County	25506
28029	03003	Copiah County	27592
28049	03003	Hinds County	254441
28079	03003	Leake County	18436
28089	03003	Madison County	53794
28121	03003	Rankin County	87161
28123	03003	Scott County	24137
28127	03003	Simpson County	23953
-----			
Total			567239

LMA90=031

FIPS	CZ90	Area Name	1990 Population
28005	03101	Amite County	13328
28091	03101	Marion County	25544
28113	03101	Pike County	36882
28147	03101	Walthall County	14352
28157	03101	Wilkinson County	9678
28077	03102	Lawrence County	12458
28085	03102	Lincoln County	30278
-----			
Total			142520

LMA90=032

FIPS	CZ90	Area Name	1990 Population
22025	03201	Catahoula Parish	11065
22059	03201	La Salle Parish	13662
22029	03202	Concordia Parish	20828
22107	03202	Tensas Parish	7103
28001	03202	Adams County	35356
28037	03202	Franklin County	8377
22065	03203	Madison Parish	12463
28021	03203	Claiborne County	11370
28063	03203	Jefferson County	8653
28149	03203	Warren County	47880
-----			
Total			176757

LMA90=033

FIPS	CZ90	Area Name	1990 Population
22051	03300	Jefferson Parish	448306
22071	03300	Orleans Parish	496938
22075	03300	Plaquemines Parish	25575
22087	03300	St. Bernard Parish	66631
22089	03300	St. Charles Parish	42437
22093	03300	St. James Parish	20879
22095	03300	St. John the Baptist Parish	39996
22103	03300	St. Tammany Parish	144508
22117	03300	Washington Parish	43185
-----			
Total			1328455

LMA90=034

FIPS	CZ90	Area Name	1990 Population
22007	03400	Assumption Parish	22753
22057	03400	Lafourche Parish	85860
22101	03400	St. Mary Parish	58086
22109	03400	Terrebonne Parish	96982
-----			
Total			263681

LMA90=035

FIPS	CZ90	Area Name	1990 Population
22005	03500	Ascension Parish	58214
22033	03500	East Baton Rouge Parish	380105
22037	03500	East Feliciana Parish	19211
22047	03500	Iberville Parish	31049
22063	03500	Livingston Parish	70526
22077	03500	Pointe Coupee Parish	22540
22091	03500	St. Helena Parish	9874
22105	03500	Tangipahoa Parish	85709
22121	03500	West Baton Rouge Parish	19419
22125	03500	West Feliciana Parish	12915
Total			709562

LMA90=036

FIPS	CZ90	Area Name	1990 Population
22009	03600	Avoyelles Parish	39159
22043	03600	Grant Parish	17526
22079	03600	Rapides Parish	131556
Total			188241

LMA90=037

FIPS	CZ90	Area Name	1990 Population
22003	03700	Allen Parish	21226
22011	03700	Beauregard Parish	30083
22019	03700	Calcasieu Parish	168134
22023	03700	Cameron Parish	9260
22053	03700	Jefferson Davis Parish	30722
22115	03700	Vernon Parish	61961
Total			321386

LMA90=038

FIPS	CZ90	Area Name	1990 Population
22001	03800	Acadia Parish	55882
22039	03800	Evangeline Parish	33274
22045	03800	Iberia Parish	68297
22055	03800	Lafayette Parish	164762
22097	03800	St. Landry Parish	80331
22099	03800	St. Martin Parish	43978
22113	03800	Vermilion Parish	50055
Total			496579

LMA90=039

FIPS	CZ90	Area Name	1990 Population
22021	03901	Caldwell Parish	9810
22041	03901	Franklin Parish	22387
22067	03901	Morehouse Parish	31938
22073	03901	Ouachita Parish	142191
22083	03901	Richland Parish	20629
22111	03901	Union Parish	20690
22035	03902	East Carroll Parish	9709
22123	03902	West Carroll Parish	12093
Total			269447

LMA90=040

FIPS	CZ90	Area Name	1990 Population
05027	04001	Columbia County	25691
05073	04001	Lafayette County	9643
22013	04002	Bienville Parish	15979
22015	04002	Bossier Parish	86088
22017	04002	Caddo Parish	248253
22027	04002	Claiborne Parish	17405
22031	04002	De Soto Parish	25346
22069	04002	Natchitoches Parish	36689
22081	04002	Red River Parish	9387
22119	04002	Webster Parish	41989
22049	04003	Jackson Parish	15705
22061	04003	Lincoln Parish	41745
22127	04003	Winn Parish	16269
22085	04004	Sabine Parish	22646
Total			612835

LMA90=041

FIPS	CZ90	Area Name	1990 Population
05003	04101	Ashley County	24319
05011	04102	Bradley County	11793
05017	04102	Chicot County	15713
05025	04102	Cleveland County	7781
05041	04102	Desha County	16798
05043	04102	Drew County	17369
05069	04102	Jefferson County	85487
05079	04102	Lincoln County	13690
05013	04103	Calhoun County	5826
05039	04103	Dallas County	9614
05103	04103	Ouachita County	30574
05139	04103	Union County	46719
Total			285683

LMA90=042

FIPS	CZ90	Area Name	1990 Population
05029	04200	Conway County	19151
05045	04200	Faulkner County	60006
05053	04200	Grant County	13948
05085	04200	Lonoke County	39268
05105	04200	Perry County	7969
05119	04200	Pulaski County	349660
05125	04200	Saline County	64183
Total			554185

LMA90=043

FIPS	CZ90	Area Name	1990 Population
05001	04301	Arkansas County	21653
05095	04301	Monroe County	11333
05117	04301	Prairie County	9518
05067	04302	Jackson County	18944
05145	04302	White County	54676
05147	04302	Woodruff County	9520
Total			125644

LMA90=044

FIPS	CZ90	Area Name	1990 Population
21051	04401	Clay County	21746
21121	04401	Knox County	29676
21125	04401	Laurel County	43438
21235	04401	Whitley County	33326
21065	04402	Estill County	14614
21109	04402	Jackson County	11955
21151	04402	Madison County	57508
21203	04402	Rockcastle County	14803
Total			227066

## LMA90=045

FIPS CZ90 Area Name	1990 Population
21025 04501 Breathitt County	15703
21129 04501 Lee County	7422
21175 04501 Morgan County	11648
21189 04501 Owsley County	5036
21237 04501 Wolfe County	6503
21095 04502 Harlan County	36574
21119 04502 Knott County	17906
21131 04502 Leslie County	13642
21133 04502 Letcher County	27000
21193 04502 Perry County	30283
-----	
Total	171717

## LMA90=046

FIPS CZ90 Area Name	1990 Population
21001 04601 Adair County	15360
21045 04601 Casey County	14211
21087 04601 Green County	10371
21207 04601 Russell County	14716
21217 04601 Taylor County	21146
21053 04602 Clinton County	9135
21147 04602 McCreary County	15603
21199 04602 Pulaski County	49489
21231 04602 Wayne County	17468
47151 04602 Scott County	18358
-----	
Total	185857

## LMA90=047

FIPS CZ90 Area Name	1990 Population
28015 04701 Carroll County	9237
28043 04701 Grenada County	21555
28083 04701 Leflore County	37341
28097 04701 Montgomery County	12388
28027 04702 Coahoma County	31665
28071 04702 Lafayette County	31826
28107 04702 Panola County	29996
28119 04702 Quitman County	10490
28135 04702 Tallahatchie County	15210
28161 04702 Yalobusha County	12033
-----	
Total	211741

## LMA90=048

FIPS CZ90 Area Name	1990 Population
28011 04800 Bolivar County	41875
28055 04800 Issaquena County	1909
28125 04800 Sharkey County	7066
28133 04800 Sunflower County	32867
28151 04800 Washington County	67935
-----	
Total	151652

## LMA90=049

FIPS CZ90 Area Name	1990 Population
47023 04901 Chester County	12819
47033 04901 Crockett County	13378
47053 04901 Gibson County	46315
47069 04901 Hardeman County	23377
47113 04901 Madison County	77982
47045 04902 Dyer County	34854
47075 04902 Haywood County	19437
47095 04902 Lake County	7129
47097 04902 Lauderdale County	23491
47039 04903 Decatur County	10472
47077 04903 Henderson County	21844
47135 04903 Perry County	6612
-----	
Total	297710

LMA90=050

FIPS CZ90 Area Name	1990 Population
28013 05000 Calhoun County	14908
28017 05000 Chickasaw County	18085
28057 05000 Itawamba County	20017
28081 05000 Lee County	65581
28095 05000 Monroe County	36582
28115 05000 Pontotoc County	22237
	-----
Total	177410

LMA90=051

FIPS CZ90 Area Name	1990 Population
28003 05100 Alcorn County	31722
28117 05100 Prentiss County	23278
28141 05100 Tishomingo County	17683
47071 05100 Hardin County	22633
47109 05100 McNairy County	22422
	-----
Total	117738

LMA90=052

FIPS CZ90 Area Name	1990 Population
28009 05201 Benton County	8046
28139 05201 Tippah County	19523
28145 05201 Union County	22085
28033 05202 DeSoto County	67910
28093 05202 Marshall County	30361
28137 05202 Tate County	21432
28143 05202 Tunica County	8164
47047 05202 Fayette County	25559
47157 05202 Shelby County	826330
47167 05202 Tipton County	37568
	-----
Total	1066978

LMA90=053

FIPS CZ90 Area Name	1990 Population
05035 05300 Crittenden County	49939
05037 05300 Cross County	19225
05077 05300 Lee County	13053
05107 05300 Phillips County	28838
05123 05300 St. Francis County	28497
	-----
Total	139552

LMA90=054

FIPS CZ90 Area Name	1990 Population
21003 05401 Allen County	14628
21061 05401 Edmonson County	10357
21141 05401 Logan County	24416
21213 05401 Simpson County	15145
21227 05401 Warren County	76673
21009 05402 Barren County	34001
21057 05402 Cumberland County	6784
21099 05402 Hart County	14890
21169 05402 Metcalfe County	8963
21171 05402 Monroe County	11401
47027 05402 Clay County	7238
	-----
Total	224496

LMA90=055

FIPS CZ90 Area Name	1990 Population
47055 05500 Giles County	25741
47081 05500 Hickman County	16754
47101 05500 Lewis County	9247
47117 05500 Marshall County	21539
47119 05500 Maury County	54812
	-----
Total	128093

LMA90=056

FIPS	CZ90	Area Name	1990 Population
47015	05600	Cannon County	10467
47021	05600	Cheatham County	27140
47037	05600	Davidson County	510784
47111	05600	Macon County	15906
47147	05600	Robertson County	41494
47149	05600	Rutherford County	118570
47159	05600	Smith County	14143
47165	05600	Sumner County	103281
47169	05600	Trousdale County	5920
47187	05600	Williamson County	81021
47189	05600	Wilson County	67675
Total			996401

LMA90=057

FIPS	CZ90	Area Name	1990 Population
47003	05700	Bedford County	30411
47031	05700	Coffee County	40339
47051	05700	Franklin County	34725
47127	05700	Moore County	4721
Total			110196

LMA90=058

FIPS	CZ90	Area Name	1990 Population
47005	05800	Benton County	14524
47017	05800	Carroll County	27514
47043	05800	Dickson County	35061
47079	05800	Henry County	27888
47085	05800	Humphreys County	15795
Total			120782

LMA90=059

FIPS	CZ90	Area Name	1990 Population
21047	05900	Christian County	68941
21219	05900	Todd County	10940
21221	05900	Trigg County	10361
47083	05900	Houston County	7018
47125	05900	Montgomery County	100498
47161	05900	Stewart County	9479
Total			207237

LMA90=060

FIPS	CZ90	Area Name	1990 Population
01079	06000	Lawrence County	31513
01083	06000	Limestone County	54135
01089	06000	Madison County	238912
01103	06000	Morgan County	100043
47103	06000	Lincoln County	28157
Total			452760

LMA90=061

FIPS	CZ90	Area Name	1990 Population
01049	06100	DeKalb County	54651
01055	06100	Etowah County	99840
01071	06100	Jackson County	47796
01095	06100	Marshall County	70832
Total			273119

LMA90=062

FIPS	CZ90	Area Name	1990 Population
01033	06200	Colbert County	51666
01059	06200	Franklin County	27814
01077	06200	Lauderdale County	79661
47099	06200	Lawrence County	35303
47181	06200	Wayne County	13935
Total			208379

LMA90=063

FIPS	CZ90	Area Name	1990 Population
47041	06301	DeKalb County	14360
47175	06301	Van Buren County	4846
47177	06301	Warren County	32992
47185	06301	White County	20090
47087	06302	Jackson County	9297
47133	06302	Overton County	17636
47137	06302	Pickett County	4548
47141	06302	Putnam County	51373
Total			155142

LMA90=064

FIPS	CZ90	Area Name	1990 Population
13047	06401	Catoosa County	42464
13083	06401	Dade County	13147
13295	06401	Walker County	58340
47061	06401	Grundy County	13362
47065	06401	Hamilton County	285536
47115	06401	Marion County	24860
47153	06401	Sequatchie County	8863
47007	06402	Bledsoe County	9669
47035	06402	Cumberland County	34736
47049	06402	Fentress County	14669
47143	06402	Rhea County	24344
Total			529990

LMA90=065

FIPS	CZ90	Area Name	1990 Population
13111	06501	Fannin County	15992
13123	06501	Gilmer County	13368
47011	06502	Bradley County	73712
47107	06502	McMinn County	42383
47121	06502	Meigs County	8033
47123	06502	Monroe County	30541
47139	06502	Polk County	13643
Total			197672

LMA90=066

FIPS	CZ90	Area Name	1990 Population
01019	06600	Cherokee County	19543
13015	06600	Bartow County	55911
13055	06600	Chattooga County	22242
13115	06600	Floyd County	81251
13129	06600	Gordon County	35072
13213	06600	Murray County	26147
13233	06600	Polk County	33815
13313	06600	Whitfield County	72462
Total			346443

LMA90=067

FIPS	CZ90	Area Name	1990 Population
12053	06700	Hernando County	101115
12057	06700	Hillsborough County	834054
12101	06700	Pasco County	281131
12103	06700	Pinellas County	851659
Total			2067959

LMA90=068

FIPS	CZ90	Area Name	1990 Population
12049	06800	Hardee County	19499
12055	06800	Highlands County	68432
12105	06800	Polk County	405382
Total			493313

LMA90=069

FIPS	CZ90	Area Name	1990 Population
12015	06900	Charlotte County	110975
12027	06900	DeSoto County	23865
12081	06900	Manatee County	211707
12115	06900	Sarasota County	277776
Total			624323



LMA90=070

FIPS CZ90 Area Name	1990 Population
12011 07000 Broward County	1255488
12025 07000 Dade County	1937094
12087 07000 Monroe County	78024
	-----
Total	3270606

LMA90=071

FIPS CZ90 Area Name	1990 Population
12043 07100 Glades County	7591
12051 07100 Hendry County	25773
12085 07100 Martin County	100900
12093 07100 Okeechobee County	29627
12099 07100 Palm Beach County	863518
12111 07100 St. Lucie County	150171
	-----
Total	1177580

LMA90=072

FIPS CZ90 Area Name	1990 Population
12021 07200 Collier County	152099
12071 07200 Lee County	335113
	-----
Total	487212

LMA90=073

FIPS CZ90 Area Name	1990 Population
12009 07300 Brevard County	398978
12061 07300 Indian River County	90208
	-----
Total	489186

LMA90=074

FIPS CZ90 Area Name	1990 Population
12069 07400 Lake County	152104
12095 07400 Orange County	677491
12097 07400 Osceola County	107728
12117 07400 Seminole County	287529
12119 07400 Sumter County	31577
	-----
Total	1256429

LMA90=075

FIPS CZ90 Area Name	1990 Population
12035 07500 Flagler County	28701
12107 07500 Putnam County	65070
12127 07500 Volusia County	370712
	-----
Total	464483

LMA90=076

FIPS CZ90 Area Name	1990 Population
12003 07600 Baker County	18486
12019 07600 Clay County	105986
12031 07600 Duval County	672971
12089 07600 Nassau County	43941
12109 07600 St. Johns County	83829
13039 07600 Camden County	30167
13049 07600 Charlton County	8496
	-----
Total	963876

LMA90=077

FIPS CZ90 Area Name	1990 Population
12023 07700 Columbia County	42613
12047 07700 Hamilton County	10930
12067 07700 Lafayette County	5578
12079 07700 Madison County	16569
12121 07700 Suwannee County	26780
12123 07700 Taylor County	17111
Total	119581

LMA90=078

FIPS CZ90 Area Name	1990 Population
12017 07800 Citrus County	93515
12083 07800 Marion County	194833
Total	288348

LMA90=079

FIPS CZ90 Area Name	1990 Population
12001 07900 Alachua County	181596
12007 07900 Bradford County	22515
12029 07900 Dixie County	10585
12041 07900 Gilchrist County	9667
12075 07900 Levy County	25923
12125 07900 Union County	10252
Total	260538

LMA90=080

FIPS CZ90 Area Name	1990 Population
45027 08000 Clarendon County	28450
45055 08000 Kershaw County	43599
45061 08000 Lee County	18437
45085 08000 Sumter County	102637
Total	193123

LMA90=081

FIPS CZ90 Area Name	1990 Population
45017 08100 Calhoun County	12753
45039 08100 Fairfield County	22295
45063 08100 Lexington County	167611
45071 08100 Newberry County	33172
45075 08100 Orangeburg County	84803
45079 08100 Richland County	285720
45081 08100 Saluda County	16357
Total	622711

LMA90=082

FIPS CZ90 Area Name	1990 Population
45005 08201 Allendale County	11722
45009 08201 Bamberg County	16902
45011 08201 Barnwell County	20293
45049 08201 Hampton County	18191
45015 08202 Berkeley County	128776
45019 08202 Charleston County	295039
45029 08202 Colleton County	34377
45035 08202 Dorchester County	83060
Total	608360

LMA90=083

FIPS CZ90 Area Name	1990 Population
45001 08300 Abbeville County	23862
45007 08300 Anderson County	145196
45045 08300 Greenville County	320167
45047 08300 Greenwood County	59567
45059 08300 Laurens County	58092
45065 08300 McCormick County	8868
45073 08300 Oconee County	57494
45077 08300 Pickens County	93894
Total	767140

45000 08000 Kershaw County  
 45061 08000 Lee County  
 45085 08000 Sumter County

28450  
 43599  
 18437  
 102637

Total

193123

45077 08300 Pickens County

Total

57494  
 93894

767140

Appendix A: U.S. Commuting Zones and Labor Markets Areas Based on 1990 Journey-to-Work Data October 2, 1990 Page 31

LMA90=084

FIPS	CZ90	Area Name	1990 Population
13033	08401	Burke County	20579
13073	08401	Columbia County	66031
13125	08401	Glascocock County	2357
13163	08401	Jefferson County	17408
13189	08401	McDuffie County	20119
13245	08401	Richmond County	189719
13301	08401	Warren County	6078
45003	08401	Aiken County	120940
45037	08401	Edgefield County	18375
13133	08402	Greene County	11793
13181	08402	Lincoln County	7442
13265	08402	Taliaferro County	1915
13317	08402	Wilkes County	10597
Total			493353

LMA90=085

FIPS	CZ90	Area Name	1990 Population
13017	08501	Ben Hill County	16245
13155	08501	Irwin County	8649
13081	08502	Crisp County	20011
13093	08502	Dooly County	9901
13315	08502	Wilcox County	7008
13019	08503	Berrien County	14153
13027	08503	Brooks County	15398
13071	08503	Colquitt County	36645
13075	08503	Cook County	13456
13101	08503	Echols County	2334
13173	08503	Lanier County	5531
13185	08503	Lowndes County	75981
13277	08503	Tift County	34998
13287	08503	Turner County	8703
Total			269013

LMA90=086

FIPS	CZ90	Area Name	1990 Population
13003	08601	Atkinson County	6213
13005	08601	Bacon County	9566
13065	08601	Clinch County	6160
13069	08601	Coffee County	29592
13229	08601	Pierce County	13328
13299	08601	Ware County	35471
13025	08602	Brantley County	11077
13127	08602	Glynn County	62496
13191	08602	McIntosh County	8634
Total			182537

LMA90=087

FIPS	CZ90	Area Name	1990 Population
13109	08701	Evans County	8724
13179	08701	Liberty County	52745
13183	08701	Long County	6202
13267	08701	Tattnall County	17722
13305	08701	Wayne County	22356
13031	08702	Bulloch County	43125
13043	08702	Candler County	7744
13107	08702	Emanuel County	20546
13165	08702	Jenkins County	8247
13251	08702	Scriven County	13842
Total			201253

LMA90=088

FIPS	CZ90	Area Name	1990 Population
13029	08800	Bryan County	15438
13051	08800	Chatham County	216935
13103	08800	Effingham County	25687
45013	08800	Beaufort County	86425
45053	08800	Jasper County	15487
Total			359972

LMA90=089

FIPS	CZ90	Area Name	1990 Population
13021	08900	Bibb County	149967
13023	08900	Bleckley County	10430
13079	08900	Crawford County	8991
13153	08900	Houston County	89208
13169	08900	Jones County	20739
13207	08900	Monroe County	17113
13225	08900	Peach County	21189
13235	08900	Pulaski County	8108
13269	08900	Taylor County	7642
13289	08900	Twiggs County	9806
-----			
Total			343193

LMA90=090

FIPS	CZ90	Area Name	1990 Population
13001	09001	Appling County	15744
13091	09001	Dodge County	17607
13161	09001	Jeff Davis County	12032
13209	09001	Montgomery County	7163
13271	09001	Telfair County	11000
13279	09001	Toombs County	24072
13283	09001	Treutlen County	5994
13309	09001	Wheeler County	4903
13009	09002	Baldwin County	39530
13141	09002	Hancock County	8908
13237	09002	Putnam County	14137
13319	09002	Wilkinson County	10228
13167	09003	Johnson County	8329
13175	09003	Laurens County	39988
13303	09003	Washington County	19112
-----			
Total			238747

LMA90=091

FIPS	CZ90	Area Name	1990 Population
13057	09100	Cherokee County	90204
13063	09100	Clayton County	182052
13067	09100	Cobb County	447745
13085	09100	Dawson County	9429
13089	09100	DeKalb County	545837
13097	09100	Douglas County	71120
13113	09100	Fayette County	62415
13117	09100	Forsyth County	44083
13121	09100	Fulton County	648951
13135	09100	Gwinnett County	352910
13151	09100	Henry County	58741
13159	09100	Jasper County	8453
13211	09100	Morgan County	12883
13217	09100	Newton County	41808
13223	09100	Paulding County	41611
13227	09100	Pickens County	14432
13247	09100	Rockdale County	54091
13297	09100	Walton County	38586
-----			
Total			2725351

LMA90=092

FIPS	CZ90	Area Name	1990 Population
13035	09200	Butts County	15326
13171	09200	Lamar County	13038
13231	09200	Pike County	10224
13255	09200	Spalding County	54457
13293	09200	Upson County	26300
-----			
Total			119345

LMA90=093

FIPS	CZ90	Area Name	1990 Population
13013	09301	Barrow County	29721
13059	09301	Clarke County	87594
13195	09301	Madison County	21050
13219	09301	Oconee County	17618
13221	09301	Oglethorpe County	9763
13105	09302	Elbert County	18949
13119	09302	Franklin County	16650
13147	09302	Hart County	19712
13257	09302	Stephens County	23257
Total			244314

LMA90=094

FIPS	CZ90	Area Name	1990 Population
13011	09400	Banks County	10308
13137	09400	Habersham County	27621
13139	09400	Hall County	95428
13157	09400	Jackson County	30005
13187	09400	Lumpkin County	14573
13311	09400	White County	13006
Total			190941

LMA90=095

FIPS	CZ90	Area Name	1990 Population
01027	09500	Clay County	13252
01037	09500	Coosa County	11063
01121	09500	Talladega County	74107
01123	09500	Tallapoosa County	38826
Total			137248

LMA90=096

FIPS	CZ90	Area Name	1990 Population
01015	09600	Calhoun County	116034
01017	09600	Chambers County	36876
01029	09600	Cleburne County	12730
01111	09600	Randolph County	19881
13045	09600	Carroll County	71422
13077	09600	Coweta County	53853
13143	09600	Haralson County	21966
13149	09600	Heard County	8628
13285	09600	Troup County	55536
Total			396926

LMA90=097

FIPS	CZ90	Area Name	1990 Population
01113	09701	Russell County	46860
13053	09701	Chattahoochee County	16934
13145	09701	Harris County	17788
13199	09701	Meriwether County	22411
13215	09701	Muscogee County	179278
13263	09701	Talbot County	6524
13193	09702	Macon County	13114
13197	09702	Marion County	5590
13249	09702	Schley County	3588
13259	09702	Stewart County	5654
13261	09702	Sumter County	30228
13307	09702	Webster County	2263
Total			350232

LMA90=098

FIPS	CZ90	Area Name	1990 Population
01011	09800	Bullock County	11042
01081	09800	Lee County	87146
01087	09800	Macon County	24928
Total			123116

LMA90=099

FIPS CZ90 Area Name	1990 Population
12013 09900 Calhoun County	11011
12039 09900 Gadsden County	41105
12059 09900 Holmes County	15778
12063 09900 Jackson County	41375
12065 09900 Jefferson County	11296
12073 09900 Leon County	192493
12077 09900 Liberty County	5569
12129 09900 Wakulla County	14202
12133 09900 Washington County	16919
-----	
Total	349748

LMA90=100

FIPS CZ90 Area Name	1990 Population
12005 10000 Bay County	126994
12037 10000 Franklin County	8967
12045 10000 Gulf County	11504
-----	
Total	147465

LMA90=101

FIPS CZ90 Area Name	1990 Population
13087 10101 Decatur County	25511
13201 10101 Miller County	6280
13253 10101 Seminole County	9010
13131 10102 Grady County	20279
13275 10102 Thomas County	38986
-----	
Total	100066

LMA90=102

FIPS CZ90 Area Name	1990 Population
13007 10200 Baker County	3615
13095 10200 Dougherty County	96311
13177 10200 Lee County	16250
13205 10200 Mitchell County	20275
13273 10200 Terrell County	10653
13321 10200 Worth County	19745
-----	
Total	166849

LMA90=103

FIPS CZ90 Area Name	1990 Population
01005 10301 Barbour County	25417
13037 10301 Calhoun County	5013
13061 10301 Clay County	3364
13099 10301 Early County	11854
13239 10301 Quitman County	2209
13243 10301 Randolph County	8023
01031 10302 Coffee County	40240
01045 10302 Dale County	49633
01061 10302 Geneva County	23647
01067 10302 Henry County	15374
01069 10302 Houston County	81331
-----	
Total	266105

LMA90=104

FIPS CZ90 Area Name	1990 Population
28023 10400 Clarke County	17313
28069 10400 Kemper County	10356
28075 10400 Lauderdale County	75555
28099 10400 Neshoba County	24800
28101 10400 Newton County	20291
-----	
Total	148315

LMA90=105

FIPS	CZ90	Area Name	1990 Population
01107	10501	Pickens County	20699
28087	10501	Lowndes County	59308
28103	10501	Noxubee County	12604
28019	10502	Choctaw County	9071
28025	10502	Clay County	21120
28105	10502	Oktibbeha County	38375
28155	10502	Webster County	10222
28159	10502	Winston County	19433
Total			190832

LMA90=106

FIPS	CZ90	Area Name	1990 Population
01057	10600	Fayette County	17962
01075	10600	Lamar County	15715
01093	10600	Marion County	29830
01127	10600	Walker County	67670
01133	10600	Winston County	22053
Total			153230

LMA90=107

FIPS	CZ90	Area Name	1990 Population
01009	10700	Blount County	39248
01021	10700	Chilton County	32458
01043	10700	Cullman County	67613
01073	10700	Jefferson County	651525
01115	10700	St. Clair County	50009
01117	10700	Shelby County	99358
Total			940211

LMA90=108

FIPS	CZ90	Area Name	1990 Population
01007	10801	Bibb County	16576
01047	10801	Dallas County	48130
01065	10801	Hale County	15498
01105	10801	Perry County	12759
01125	10801	Tuscaloosa County	150522
01023	10802	Choctaw County	16018
01063	10802	Greene County	10153
01091	10802	Marengo County	23084
01119	10802	Sumter County	16174
Total			308914

LMA90=109

FIPS	CZ90	Area Name	1990 Population
12033	10900	Escambia County	262798
12091	10900	Okaloosa County	143776
12113	10900	Santa Rosa County	81608
12131	10900	Walton County	27760
Total			515942

LMA90=110

FIPS	CZ90	Area Name	1990 Population
01003	11001	Baldwin County	98280
01025	11001	Clarke County	27240
01097	11001	Mobile County	378643
01129	11001	Washington County	16694
01131	11001	Wilcox County	13568
01035	11002	Conecuh County	14054
01053	11002	Escambia County	35518
01099	11002	Monroe County	23968
Total			607965

LMA90=111

FIPS	CZ90	Area Name	1990 Population
01001	11101	Autauga County	34222
01013	11101	Butler County	21892
01051	11101	Elmore County	49210
01085	11101	Lowndes County	12658
01101	11101	Montgomery County	209085
01039	11102	Covington County	36478
01041	11102	Crenshaw County	13635
01109	11102	Pike County	27595
Total			404775

LMA90=112

FIPS	CZ90	Area Name	1990 Population
51021	11201	Bland County	6514
51027	11201	Buchanan County	31333
51167	11201	Russell County	28667
51185	11201	Tazewell County	45960
51197	11201	Wythe County	25466
54055	11201	Mercer County	64980
54047	11202	McDowell County	35233
54109	11202	Wyoming County	28990
51051	11203	Dickenson County	17620
51105	11203	Lee County	24496
51195	11203	Wise County	39573
51720	11203	Norton city	4247
Total			353079

LMA90=113

FIPS	CZ90	Area Name	1990 Population
51033	11301	Caroline County	19217
51099	11301	King George County	13527
51177	11301	Spotsylvania County	57403
51179	11301	Stafford County	61236
51630	11301	Fredericksburg city	19027
24003	11302	Anne Arundel County	427239
24005	11302	Baltimore County	692134
24013	11302	Carroll County	123372
24025	11302	Harford County	182132
24027	11302	Howard County	187328
24510	11302	Baltimore city	736014
51057	11303	Essex County	8689
51103	11303	Lancaster County	10896
51133	11303	Northumberland County	10524
51159	11303	Richmond County	7273
51193	11303	Westmoreland County	15480
11001	11304	District of Columbia	606900
24009	11304	Calvert County	51372
24017	11304	Charles County	101154
24021	11304	Frederick County	150208
24031	11304	Montgomery County	757027
24033	11304	Prince George's County	729268
24037	11304	St. Mary's County	75974
51013	11304	Arlington County	170936
51059	11304	Fairfax County	818584
51061	11304	Fauquier County	48741
51107	11304	Loudoun County	86129
51153	11304	Prince William County	215686
51157	11304	Rappahannock County	6622
51187	11304	Warren County	26142
51510	11304	Alexandria city	111183
51600	11304	Fairfax city	19622
51610	11304	Falls Church city	9578
51683	11304	Manassas city	27957
51685	11304	Manassas Park city	6734
Total			6591308



LMA90=114

FIPS	CZ90	Area Name	1990 Population
26003	11401	Alger County	8972
26041	11401	Delta County	37780
26103	11401	Marquette County	70887
26153	11401	Schoolcraft County	8302
26043	11402	Dickinson County	26831
26071	11402	Iron County	13175
26109	11402	Menominee County	24920
55037	11402	Florence County	4590
55075	11402	Marinette County	40548
26033	11403	Chippewa County	34604
26095	11403	Luce County	5763
26097	11403	Mackinac County	10674
Total			287046

LMA90=115

FIPS	CZ90	Area Name	1990 Population
26059	11500	Hillsdale County	43431
26075	11500	Jackson County	149756
26091	11500	Lenawee County	91476
Total			284663

LMA90=116

FIPS	CZ90	Area Name	1990 Population
26049	11600	Genesee County	430459
26087	11600	Lapeer County	74768
26093	11600	Livingston County	115645
26099	11600	Macomb County	717400
26125	11600	Oakland County	1083592
26147	11600	St. Clair County	145607
26151	11600	Sanilac County	39928
26155	11600	Shiawassee County	69770
26161	11600	Washtenaw County	282937
26163	11600	Wayne County	2111687
Total			5071793

LMA90=117

FIPS	CZ90	Area Name	1990 Population
26037	11700	Clinton County	57883
26045	11700	Eaton County	92879
26065	11700	Ingham County	281912
Total			432674

LMA90=118

FIPS	CZ90	Area Name	1990 Population
26035	11800	Clare County	24952
26057	11800	Gratiot County	38982
26073	11800	Isabella County	54624
Total			118558

LMA90=119

FIPS	CZ90	Area Name	1990 Population
26011	11900	Arenac County	14931
26017	11900	Bay County	111723
26051	11900	Gladwin County	21896
26063	11900	Huron County	34951
26111	11900	Midland County	75651
26145	11900	Saginaw County	211946
26157	11900	Tuscola County	55498
Total			526596

LMA90=120

FIPS	CZ90	Area Name	1990 Population
26085	12001	Lake County	8583
26107	12001	Mecosta County	37308
26113	12001	Missaukee County	12147
26133	12001	Osceola County	20146
26165	12001	Wexford County	26360
26101	12002	Manistee County	21265
26105	12002	Mason County	25537
Total			151346

LMA90=121

FIPS	CZ90	Area Name	1990 Population
26015	12100	Barry County	50057
26025	12100	Calhoun County	135982
26077	12100	Kalamazoo County	223411
26159	12100	Van Buren County	70060
Total			479510

LMA90=122

FIPS	CZ90	Area Name	1990 Population
26005	12200	Allegan County	90509
26067	12200	Ionia County	57024
26081	12200	Kent County	500631
26117	12200	Montcalm County	53059
26121	12200	Muskegon County	158983
26123	12200	Newaygo County	38202
26127	12200	Oceana County	22454
26139	12200	Ottawa County	187768
Total			1108630

LMA90=123

FIPS	CZ90	Area Name	1990 Population
26009	12301	Antrim County	18185
26019	12301	Benzie County	12200
26055	12301	Grand Traverse County	64273
26079	12301	Kalkaska County	13497
26089	12301	Leelanau County	16527
26029	12302	Charlevoix County	21468
26031	12302	Cheboygan County	21398
26047	12302	Emmet County	25040
Total			192588

LMA90=124

FIPS	CZ90	Area Name	1990 Population
26001	12401	Alcona County	10145
26007	12401	Alpena County	30605
26069	12401	Iosco County	30209
26141	12401	Presque Isle County	13743
26039	12402	Crawford County	12260
26119	12402	Montmorency County	8936
26129	12402	Ogemaw County	18681
26135	12402	Oscoda County	7842
26137	12402	Otsego County	17957
26143	12402	Roscommon County	19776
Total			170154

LMA90=125

FIPS	CZ90	Area Name	1990 Population
39021	12501	Champaign County	36019
39023	12501	Clark County	147548
39037	12501	Darke County	53619
39057	12501	Greene County	136731
39091	12501	Logan County	42310
39109	12501	Miami County	93182
39113	12501	Montgomery County	573809
39135	12501	Preble County	40113
39149	12501	Shelby County	44915
39027	12502	Clinton County	35415
39047	12502	Fayette County	27466
39071	12502	Highland County	35728
Total			1266855

LMA90=126

FIPS	CZ90	Area Name	1990 Population
18041	12600	Fayette County	26015
18161	12600	Union County	6976
18177	12600	Wayne County	71951
Total			104942

LMA90=127

FIPS	CZ90	Area Name	1990 Population
21015	12701	Boone County	57589
21037	12701	Campbell County	83866
21077	12701	Gallatin County	5393
21081	12701	Grant County	15737
21117	12701	Kenton County	142031
21191	12701	Pendleton County	12036
39001	12701	Adams County	25371
39015	12701	Brown County	34966
39017	12701	Butler County	291479
39025	12701	Clermont County	150187
39061	12701	Hamilton County	866228
39165	12701	Warren County	113909
21023	12702	Bracken County	7766
21069	12702	Fleming County	12292
21135	12702	Lewis County	13029
21161	12702	Mason County	16666
Total			1848545

LMA90=128

FIPS	CZ90	Area Name	1990 Population
18029	12800	Dearborn County	38835
18031	12800	Decatur County	23645
18047	12800	Franklin County	19580
18115	12800	Ohio County	5315
18137	12800	Ripley County	24616
18155	12800	Switzerland County	7738
Total			119729

LMA90=129

FIPS	CZ90	Area Name	1990 Population
21005	12901	Anderson County	14571
21017	12901	Bourbon County	19236
21049	12901	Clark County	29496
21067	12901	Fayette County	225366
21073	12901	Franklin County	43781
21097	12901	Harrison County	16248
21113	12901	Jessamine County	30508
21181	12901	Nicholas County	6725
21187	12901	Owen County	9035
21197	12901	Powell County	11686
21201	12901	Robertson County	2124
21209	12901	Scott County	23867
21239	12901	Woodford County	19955
21011	12902	Bath County	9692
21165	12902	Menifee County	5092
21173	12902	Montgomery County	19561
21021	12903	Boyle County	25641
21079	12903	Garrard County	11579
21137	12903	Lincoln County	20045
21167	12903	Mercer County	19148
Total			563356

LMA90=130

FIPS	CZ90	Area Name	1990 Population
21027	13000	Breckinridge County	16312
21085	13000	Grayson County	21050
21093	13000	Hardin County	89240
21123	13000	Larue County	11679
21163	13000	Meade County	24170
Total			162451

LMA90=131

FIPS	CZ90	Area Name	1990 Population
18019	13101	Clark County	87777
18025	13101	Crawford County	9914
18043	13101	Floyd County	64404
18061	13101	Harrison County	29890
18175	13101	Washington County	23717
21029	13101	Bullitt County	47567
21103	13101	Henry County	12823
21111	13101	Jefferson County	664937
21185	13101	Oldham County	33263
21211	13101	Shelby County	24824
21215	13101	Spencer County	6801
18077	13102	Jefferson County	29797
21041	13102	Carroll County	9292
21223	13102	Trimble County	6090
21155	13103	Marion County	16499
21179	13103	Nelson County	29710
21229	13103	Washington County	10441
Total			1107746

LMA90=132

FIPS	CZ90	Area Name	1990 Population
21031	13200	Butler County	11245
21059	13200	Daviess County	87189
21091	13200	Hancock County	7864
21149	13200	McLean County	9628
21177	13200	Muhlenberg County	31318
21183	13200	Ohio County	21105
Total			168349

LMA90=133

FIPS	CZ90	Area Name	1990 Population
39063	13300	Hancock County	65536
39065	13300	Hardin County	31111
39143	13300	Sandusky County	61963
39147	13300	Seneca County	59733
39175	13300	Wyandot County	22254
Total			240597

LMA90=134

FIPS	CZ90	Area Name	1990 Population
39003	13400	Allen County	109755
39011	13400	Auglaize County	44585
39107	13400	Mercer County	39443
39137	13400	Putnam County	33819
39161	13400	Van Wert County	30464
Total			258066

LMA90=135

FIPS	CZ90	Area Name	1990 Population
26115	13501	Monroe County	133600
39051	13501	Fulton County	38498
39069	13501	Henry County	29108
39095	13501	Lucas County	462361
39123	13501	Ottawa County	40029
39173	13501	Wood County	113269
39039	13502	Defiance County	39350
39125	13502	Paulding County	20488
39171	13502	Williams County	36956
Total			913659

LMA90=136

FIPS	CZ90	Area Name	1990 Population
18091	13600	La Porte County	107066
18099	13600	Marshall County	42182
18141	13600	St. Joseph County	247052
18149	13600	Starke County	22747
26021	13600	Berrien County	161378
26027	13600	Cass County	49477
Total			629902

LMA90=137

FIPS CZ90 Area Name	1990 Population
18039 13700 Elkhart County	156198
18087 13700 Lagrange County	29477
18113 13700 Noble County	37877
26023 13700 Branch County	41502
26149 13700 St. Joseph County	58913
Total	323967

LMA90=138

FIPS CZ90 Area Name	1990 Population
18049 13800 Fulton County	18840
18085 13800 Kosciusko County	65294
18169 13800 Wabash County	35069
Total	119203

LMA90=139

FIPS CZ90 Area Name	1990 Population
18017 13900 Cass County	38413
18067 13900 Howard County	80827
18103 13900 Miami County	36897
18131 13900 Pulaski County	12643
18159 13900 Tipton County	16119
Total	184899

LMA90=140

FIPS CZ90 Area Name	1990 Population
18009 14000 Blackford County	14067
18035 14000 Delaware County	119659
18053 14000 Grant County	74169
18065 14000 Henry County	48139
18095 14000 Madison County	130669
18135 14000 Randolph County	27148
Total	413851

LMA90=141

FIPS CZ90 Area Name	1990 Population
18001 14100 Adams County	31095
18003 14100 Allen County	300836
18033 14100 De Kalb County	35324
18069 14100 Huntington County	35427
18075 14100 Jay County	21512
18151 14100 Steuben County	27446
18179 14100 Wells County	25948
18183 14100 Whitley County	27651
Total	505239

LMA90=142

FIPS CZ90 Area Name	1990 Population
18011 14200 Boone County	38147
18013 14200 Brown County	14080
18057 14200 Hamilton County	108936
18059 14200 Hancock County	45527
18063 14200 Hendricks County	75717
18081 14200 Johnson County	88109
18097 14200 Marion County	797159
18109 14200 Morgan County	55920
18139 14200 Rush County	18129
18145 14200 Shelby County	40307
Total	1282031

LMA90=143

FIPS CZ90 Area Name	1990 Population
18005 14300 Bartholomew County	63657
18071 14300 Jackson County	37730
18079 14300 Jennings County	23661
18143 14300 Scott County	20991
Total	146039

LMA90=144

FIPS	CZ90	Area Name	1990 Population
18021	14400	Clay County	24705
18107	14400	Montgomery County	34436
18121	14400	Parke County	15410
18133	14400	Putnam County	30315
18153	14400	Sullivan County	18993
18165	14400	Vermillion County	16773
18167	14400	Vigo County	106107
Total			246739

LMA90=145

FIPS	CZ90	Area Name	1990 Population
17183	14500	Vermilion County	88257
18007	14500	Benton County	9441
18015	14500	Carroll County	18809
18023	14500	Clinton County	30974
18045	14500	Fountain County	17808
18157	14500	Tippecanoe County	130598
18171	14500	Warren County	8176
18181	14500	White County	23265
Total			327328

LMA90=146

FIPS	CZ90	Area Name	1990 Population
18027	14600	Daviess County	27533
18055	14600	Greene County	30410
18093	14600	Lawrence County	42836
18101	14600	Martin County	10369
18105	14600	Monroe County	108978
18117	14600	Orange County	18409
18119	14600	Owen County	17281
Total			255816

LMA90=147

FIPS	CZ90	Area Name	1990 Population
17185	14700	Wabash County	13111
18037	14700	Dubois County	36616
18051	14700	Gibson County	31913
18123	14700	Perry County	19107
18125	14700	Pike County	12509
18129	14700	Posey County	25968
18147	14700	Spencer County	19490
18163	14700	Vanderburgh County	165058
18173	14700	Warrick County	44920
Total			368692

LMA90=148

FIPS	CZ90	Area Name	1990 Population
17047	14801	Edwards County	7440
17159	14801	Richland County	16545
17191	14801	Wayne County	17241
17193	14801	White County	16522
17101	14802	Lawrence County	15972
18083	14802	Knox County	39884
Total			113604

LMA90=149

FIPS	CZ90	Area Name	1990 Population
18073	14900	Jasper County	24960
18089	14900	Lake County	475594
18111	14900	Newton County	13551
18127	14900	Porter County	128932
Total			643037

## LMA90=150

FIPS CZ90 Area Name	1990 Population
39019 15000 Carroll County	26521
39031 15000 Coshocton County	35427
39067 15000 Harrison County	16085
39075 15000 Holmes County	32849
39151 15000 Stark County	367585
39157 15000 Tuscarawas County	84090
39169 15000 Wayne County	101461
Total	664018

## LMA90=151

FIPS CZ90 Area Name	1990 Population
39043 15100 Erie County	76779
39077 15100 Huron County	56240
39093 15100 Lorain County	271126
Total	404145

## LMA90=152

FIPS CZ90 Area Name	1990 Population
39007 15200 Ashtabula County	99821
39035 15200 Cuyahoga County	1412140
39055 15200 Geauga County	81129
39085 15200 Lake County	215499
39103 15200 Medina County	122354
39133 15200 Portage County	142585
39153 15200 Summit County	514990
Total	2588518

## LMA90=153

FIPS CZ90 Area Name	1990 Population
39167 15300 Washington County	62254
54035 15300 Jackson County	25938
54073 15300 Pleasants County	7546
54085 15300 Ritchie County	10233
54105 15300 Wirt County	5192
54107 15300 Wood County	86915
Total	198078

## LMA90=154

FIPS CZ90 Area Name	1990 Population
39059 15400 Guernsey County	39024
39115 15400 Morgan County	14194
39119 15400 Muskingum County	82068
39121 15400 Noble County	11336
39127 15400 Perry County	31557
Total	178179

## LMA90=155

FIPS CZ90 Area Name	1990 Population
39081 15500 Jefferson County	80298
54009 15500 Brooke County	26992
54029 15500 Hancock County	35233
Total	142523

## LMA90=156

FIPS CZ90 Area Name	1990 Population
39013 15600 Belmont County	71074
39111 15600 Monroe County	15497
54051 15600 Marshall County	37356
54069 15600 Ohio County	50871
54095 15600 Tyler County	9796
54103 15600 Wetzel County	19258
Total	203852

LMA90=157			1990
FIPS	CZ90	Area Name	Population
39079	15700	Jackson County	30230
39131	15700	Pike County	24249
39141	15700	Ross County	69330
39145	15700	Scioto County	80327
39163	15700	Vinton County	11098
Total			215234

LMA90=158			1990
FIPS	CZ90	Area Name	Population
39009	15800	Athens County	59549
39053	15800	Gallia County	30954
39105	15800	Meigs County	22987
54053	15800	Mason County	25178
Total			138668

LMA90=159			1990
FIPS	CZ90	Area Name	Population
39041	15900	Delaware County	66929
39045	15900	Fairfield County	103461
39049	15900	Franklin County	961437
39073	15900	Hocking County	25533
39083	15900	Knox County	47473
39089	15900	Licking County	128300
39097	15900	Madison County	37068
39129	15900	Pickaway County	48255
39159	15900	Union County	31969
Total			1450425

LMA90=160			1990
FIPS	CZ90	Area Name	Population
39005	16000	Ashland County	47507
39033	16000	Crawford County	47870
39101	16000	Marion County	64274
39117	16000	Morrow County	27749
39139	16000	Richland County	126137
Total			313537

LMA90=161			1990
FIPS	CZ90	Area Name	Population
42027	16100	Centre County	123786
42033	16100	Clearfield County	78097
42061	16100	Huntingdon County	44164
42065	16100	Jefferson County	46083
Total			292130

LMA90=162			1990
FIPS	CZ90	Area Name	Population
42009	16200	Bedford County	47919
42013	16200	Blair County	130542
42021	16200	Cambria County	163029
42111	16200	Somerset County	78218
Total			419708

LMA90=163			1990
FIPS	CZ90	Area Name	Population
42003	16300	Allegheny County	1336449
42005	16300	Armstrong County	73478
42007	16300	Beaver County	186093
42019	16300	Butler County	152013
42051	16300	Fayette County	145351
42059	16300	Greene County	39550
42063	16300	Indiana County	89994
42125	16300	Washington County	204584
42129	16300	Westmoreland County	370321
Total			2597833



LMA90=164

FIPS	CZ90	Area Name	1990 Population
39029	16400	Columbiana County	108276
39099	16400	Mahoning County	264806
39155	16400	Trumbull County	227813
42073	16400	Lawrence County	96246
42085	16400	Mercer County	121003
Total			818144

LMA90=165

FIPS	CZ90	Area Name	1990 Population
36013	16500	Chautauqua County	141895
42031	16500	Clarion County	41699
42039	16500	Crawford County	86169
42049	16500	Erie County	275572
42053	16500	Forest County	4802
42121	16500	Venango County	59381
42123	16500	Warren County	45050
Total			654568

LMA90=166

FIPS	CZ90	Area Name	1990 Population
51023	16600	Botetourt County	24992
51045	16600	Craig County	4372
51063	16600	Floyd County	12005
51067	16600	Franklin County	39549
51071	16600	Giles County	16366
51121	16600	Montgomery County	73913
51155	16600	Pulaski County	34496
51161	16600	Roanoke County	79332
51750	16600	Radford city	15940
51770	16600	Roanoke city	96397
51775	16600	Salem city	23756
54063	16600	Monroe County	12406
Total			433524

LMA90=167

FIPS	CZ90	Area Name	1990 Population
54001	16701	Barbour County	15699
54075	16701	Pocahontas County	9008
54083	16701	Randolph County	27803
54093	16701	Tucker County	7728
54017	16702	Doddridge County	6994
54033	16702	Harrison County	69371
54049	16702	Marion County	57249
54061	16702	Monongalia County	75509
54077	16702	Preston County	29037
54091	16702	Taylor County	15144
54041	16703	Lewis County	17223
54097	16703	Upshur County	22867
Total			353632

LMA90=168

FIPS	CZ90	Area Name	1990 Population
54019	16801	Fayette County	47952
54025	16801	Greenbrier County	34693
54081	16801	Raleigh County	76819
54089	16801	Summers County	14204
54007	16802	Braxton County	12998
54021	16802	Gilmer County	7669
54067	16802	Nicholas County	26775
54101	16802	Webster County	10729
Total			231839

LMA90=169

FIPS	CZ90	Area Name	1990 Population
54005	16901	Boone County	25870
54015	16901	Clay County	9983
54039	16901	Kanawha County	207619
54043	16901	Lincoln County	21382
54045	16901	Logan County	43032
54079	16901	Putnam County	42835
54013	16902	Calhoun County	7885
54087	16902	Roane County	15120
Total			373726

LMA90=170

FIPS	CZ90	Area Name	1990 Population
21071	17000	Floyd County	43586
21115	17000	Johnson County	23248
21127	17000	Lawrence County	13998
21153	17000	Magoffin County	13077
21159	17000	Martin County	12526
21195	17000	Pike County	72583
54059	17000	Mingo County	33739
Total			212757

LMA90=171

FIPS	CZ90	Area Name	1990 Population
21019	17100	Boyd County	51150
21043	17100	Carter County	24340
21063	17100	Elliott County	6455
21089	17100	Greenup County	36742
21205	17100	Rowan County	20353
39087	17100	Lawrence County	61834
54011	17100	Cabell County	96827
54099	17100	Wayne County	41636
Total			339337

LMA90=172

FIPS	CZ90	Area Name	1990 Population
51139	17200	Page County	21690
51165	17200	Rockingham County	57482
51171	17200	Shenandoah County	31636
51660	17200	Harrisonburg city	30707
54071	17200	Pendleton County	8054
Total			149569

LMA90=173

FIPS	CZ90	Area Name	1990 Population
51005	17300	Alleghany County	13176
51015	17300	Augusta County	54677
51017	17300	Bath County	4799
51091	17300	Highland County	2635
51125	17300	Nelson County	12778
51163	17300	Rockbridge County	18350
51530	17300	Buena Vista city	6406
51560	17300	Clifton Forge city	4679
51580	17300	Covington city	6991
51678	17300	Lexington city	6959
51790	17300	Staunton city	24461
51820	17300	Waynesboro city	18549
Total			174460

LMA90=174

FIPS	CZ90	Area Name	1990 Population
24043	17400	Washington County	121393
42055	17400	Franklin County	121082
42057	17400	Fulton County	13837
54003	17400	Berkeley County	59253
54037	17400	Jefferson County	35926
54065	17400	Morgan County	12128
Total			363619

LMA90=175

FIPS	CZ90	Area Name	1990 Population
24001	17501	Alleghany County	74946
24023	17501	Garrett County	28138
54023	17501	Grant County	10428
54031	17501	Hardy County	10977
54057	17501	Mineral County	26697
51043	17502	Clarke County	12101
51069	17502	Frederick County	45723
51840	17502	Winchester city	21947
54027	17502	Hampshire County	16498
Total			247455

LMA90=176

FIPS	CZ90	Area Name	1990 Population
51003	17600	Albemarle County	68040
51029	17600	Buckingham County	12873
51047	17600	Culpeper County	27791
51065	17600	Fluvanna County	12429
51079	17600	Greene County	10297
51109	17600	Louisa County	20325
51113	17600	Madison County	11949
51137	17600	Orange County	21421
51540	17600	Charlottesville city	40341
Total			225466

LMA90=177

FIPS	CZ90	Area Name	1990 Population
36011	17700	Cayuga County	82313
36023	17700	Cortland County	48963
36043	17700	Herkimer County	65797
36053	17700	Madison County	69120
36065	17700	Oneida County	250836
36067	17700	Onondaga County	468973
36075	17700	Oswego County	121771
Total			1107773

LMA90=178

FIPS	CZ90	Area Name	1990 Population
36017	17800	Chenango County	51768
36025	17800	Delaware County	47225
36077	17800	Otsego County	60517
Total			159510

LMA90=179

FIPS	CZ90	Area Name	1990 Population
36007	17900	Broome County	212160
36107	17900	Tioga County	52337
42115	17900	Susquehanna County	40380
Total			304877

LMA90=180

FIPS	CZ90	Area Name	1990 Population
36029	18000	Erie County	968532
36037	18000	Genesee County	60060
36051	18000	Livingston County	62372
36055	18000	Monroe County	713968
36063	18000	Niagara County	220756
36069	18000	Ontario County	95101
36073	18000	Orleans County	41846
36099	18000	Seneca County	33683
36117	18000	Wayne County	89123
36121	18000	Wyoming County	42507
36123	18000	Yates County	22810
Total			2350758

LMA90=181

FIPS	CZ90	Area Name	1990 Population
36015	18100	Chemung County	95195
36097	18100	Schuyler County	18662
36101	18100	Steuben County	99088
36109	18100	Tompkins County	94097
42117	18100	Tioga County	41126
Total			348168

LMA90=182

FIPS	CZ90	Area Name	1990 Population
36003	18201	Allegany County	50470
36009	18201	Cattaraugus County	84234
42083	18201	Mc Kean County	47131
42105	18201	Potter County	16717
42023	18202	Cameron County	5913
42047	18202	Elk County	34878
Total			239343

LMA90=183

FIPS CZ90 Area Name	1990 Population
36045 18300 Jefferson County	110943
36049 18300 Lewis County	26796
36089 18300 St. Lawrence County	111974
Total	249713

LMA90=184

FIPS CZ90 Area Name	1990 Population
36019 18400 Clinton County	85969
36031 18400 Essex County	37152
36033 18400 Franklin County	46540
Total	169661

LMA90=185

FIPS CZ90 Area Name	1990 Population
36035 18500 Fulton County	54191
36041 18500 Hamilton County	5279
36057 18500 Montgomery County	51981
Total	111451

LMA90=186

FIPS CZ90 Area Name	1990 Population
36001 18600 Albany County	292594
36021 18600 Columbia County	62982
36039 18600 Greene County	44739
36083 18600 Rensselaer County	154429
36091 18600 Saratoga County	181276
36093 18600 Schenectady County	149285
36095 18600 Schoharie County	31859
36113 18600 Warren County	59209
36115 18600 Washington County	59330
Total	1035703

LMA90=187

FIPS CZ90 Area Name	1990 Population
42093 18700 Montour County	17735
42097 18700 Northumberland County	96771
42109 18700 Snyder County	36680
42119 18700 Union County	36176
Total	187362

LMA90=188

FIPS CZ90 Area Name	1990 Population
42037 18800 Columbia County	63202
42069 18800 Lackawanna County	219039
42079 18800 Luzerne County	328149
42089 18800 Monroe County	95709
42103 18800 Pike County	27966
42127 18800 Wayne County	39944
42131 18800 Wyoming County	28076
Total	802085

LMA90=189

FIPS CZ90 Area Name	1990 Population
42015 18900 Bradford County	60967
42035 18900 Clinton County	37182
42081 18900 Lycoming County	118710
42113 18900 Sullivan County	6104
Total	222963

LMA90=190

FIPS CZ90 Area Name	1990 Population
42025 19000 Carbon County	56846
42077 19000 Lehigh County	291130
42095 19000 Northampton County	247105
Total	595081

LMA90=191

FIPS	CZ90	Area Name	1990 Population
42011	19100	Berks County	336523
42071	19100	Lancaster County	422822
42075	19100	Lebanon County	113744
42107	19100	Schuylkill County	152585
Total			1025674

LMA90=192

FIPS	CZ90	Area Name	1990 Population
42001	19200	Adams County	78274
42041	19200	Cumberland County	195257
42043	19200	Dauphin County	237813
42067	19200	Juniata County	20625
42087	19200	Mifflin County	46197
42099	19200	Perry County	41172
42133	19200	York County	339574
Total			958912

LMA90=193

FIPS	CZ90	Area Name	1990 Population
36027	19300	Dutchess County	259462
36071	19300	Orange County	307647
36105	19300	Sullivan County	69277
36111	19300	Ulster County	165304
Total			801690

LMA90=194

FIPS	CZ90	Area Name	1990 Population
36005	19400	Bronx County	1203789
36047	19400	Kings County	2300664
36059	19400	Nassau County	1287348
36061	19400	New York County	1487536
36079	19400	Putnam County	83941
36081	19400	Queens County	1951598
36085	19400	Richmond County	378977
36103	19400	Suffolk County	1321864
36119	19400	Westchester County	874866
Total			10890583

LMA90=195

FIPS	CZ90	Area Name	1990 Population
34025	19500	Monmouth County	553124
34029	19500	Ocean County	433203
Total			986327

LMA90=196

FIPS	CZ90	Area Name	1990 Population
34003	19600	Bergen County	825380
34013	19600	Essex County	778206
34017	19600	Hudson County	553099
34019	19600	Hunterdon County	107776
34021	19600	Mercer County	325824
34023	19600	Middlesex County	671780
34027	19600	Morris County	421353
34031	19600	Passaic County	453060
34035	19600	Somerset County	240279
34037	19600	Sussex County	130943
34039	19600	Union County	493819
34041	19600	Warren County	91607
36087	19600	Rockland County	265475
Total			5358601

LMA90=197

FIPS CZ90 Area Name	1990 Population
34001 19700 Atlantic County	224327
34005 19700 Burlington County	395066
34007 19700 Camden County	502824
34009 19700 Cape May County	95089
34011 19700 Cumberland County	138053
34015 19700 Gloucester County	230082
34033 19700 Salem County	65294
42017 19700 Bucks County	541174
42029 19700 Chester County	376396
42045 19700 Delaware County	547651
42091 19700 Montgomery County	678111
42101 19700 Philadelphia County	1585577
Total	5379644

LMA90=198

FIPS CZ90 Area Name	1990 Population
10003 19800 New Castle County	441946
24015 19800 Cecil County	71347
Total	513293

LMA90=199

FIPS CZ90 Area Name	1990 Population
10001 19901 Kent County	110993
10005 19901 Sussex County	113229
24039 19901 Somerset County	23440
24045 19901 Wicomico County	74339
24047 19901 Worcester County	35028
24011 19902 Caroline County	27035
24019 19902 Dorchester County	30236
24029 19902 Kent County	17842
24035 19902 Queen Anne's County	33953
24041 19902 Talbot County	30549
51001 19903 Accomack County	31703
51131 19903 Northampton County	13061
Total	541408

LMA90=200

FIPS CZ90 Area Name	1990 Population
23009 20001 Hancock County	46948
23013 20001 Knox County	36310
23019 20001 Penobscot County	146601
23021 20001 Piscataquis County	18653
23027 20001 Waldo County	33018
23029 20002 Washington County	35308
23003 20003 Aroostook County	86936
Total	403774

LMA90=201

FIPS CZ90 Area Name	1990 Population
23001 20100 Androscoggin County	105259
23005 20100 Cumberland County	243135
23007 20100 Franklin County	29008
23011 20100 Kennebec County	115904
23015 20100 Lincoln County	30357
23017 20100 Oxford County	52602
23023 20100 Sagadahoc County	33535
23025 20100 Somerset County	49767
Total	659567

LMA90=202

FIPS CZ90 Area Name	1990 Population
50001 20200 Addison County	32953
50007 20200 Chittenden County	131761
50011 20200 Franklin County	39980
50013 20200 Grand Isle County	5318
50015 20200 Lamoille County	19735
50021 20200 Rutland County	62142
Total	291889

LMA90=203

FIPS	CZ90	Area Name	1990 Population
33007	20301	Coos County	34828
50005	20301	Caledonia County	27846
50009	20301	Essex County	6405
50019	20301	Orleans County	24053
33009	20302	Grafton County	74929
33019	20302	Sullivan County	38592
50017	20302	Orange County	26149
50023	20302	Washington County	54928
50027	20302	Windsor County	54055
Total			341785

LMA90=204

FIPS	CZ90	Area Name	1990 Population
25005	20401	Bristol County	506325
44001	20401	Bristol County	48859
44003	20401	Kent County	161135
44005	20401	Newport County	87194
44007	20401	Providence County	596270
44009	20401	Washington County	110006
25019	20402	Nantucket County	6012
25007	20403	Dukes County	11639
Total			1527440

LMA90=205

FIPS	CZ90	Area Name	1990 Population
25001	20500	Barnstable County	186605
25009	20500	Essex County	670080
25017	20500	Middlesex County	1398468
25021	20500	Norfolk County	616087
25023	20500	Plymouth County	435276
25025	20500	Suffolk County	663906
25027	20500	Worcester County	709705
Total			4680127

LMA90=206

FIPS	CZ90	Area Name	1990 Population
23031	20600	York County	164587
33001	20600	Belknap County	49216
33003	20600	Carroll County	35410
33011	20600	Hillsborough County	336073
33013	20600	Merrimack County	120005
33015	20600	Rockingham County	245845
33017	20600	Strafford County	104233
Total			1055369

LMA90=207

FIPS	CZ90	Area Name	1990 Population
33005	20700	Cheshire County	70121
50025	20700	Windham County	41588
Total			111709

LMA90=208

FIPS	CZ90	Area Name	1990 Population
25011	20800	Franklin County	70092
25013	20800	Hampden County	456310
25015	20800	Hampshire County	146568
Total			672970

LMA90=209

FIPS	CZ90	Area Name	1990 Population
09001	20901	Fairfield County	827645
09003	20901	Hartford County	851783
09005	20901	Litchfield County	174092
09007	20901	Middlesex County	143196
09009	20901	New Haven County	804219
09011	20901	New London County	254957
09013	20901	Tolland County	128699
09015	20901	Windham County	102525
25003	20902	Berkshire County	139352
50003	20902	Bennington County	35845
Total			3462313

LMA90=210

FIPS	CZ90	Area Name	1990 Population
55003	21001	Ashland County	16307
55007	21001	Bayfield County	14008
55099	21001	Price County	15600
26013	21002	Baraga County	7954
26061	21002	Houghton County	35446
26083	21002	Keweenaw County	1701
26053	21003	Gogebic County	18052
26131	21003	Ontonagon County	8854
55051	21003	Iron County	6153
55041	21004	Forest County	8776
55085	21004	Oneida County	31679
55125	21004	Vilas County	17707
Total			182237

LMA90=211

FIPS	CZ90	Area Name	1990 Population
55005	21101	Barron County	40750
55107	21101	Rusk County	15079
55113	21101	Sawyer County	14181
55129	21101	Washburn County	13772
55013	21102	Burnett County	13084
55095	21102	Polk County	34773
Total			131639

LMA90=212

FIPS	CZ90	Area Name	1990 Population
27085	21201	McLeod County	32030
27093	21201	Meeker County	20846
27143	21201	Sibley County	14366
27127	21202	Redwood County	17254
27129	21202	Renville County	17673
Total			102169

LMA90=213

FIPS	CZ90	Area Name	1990 Population
27013	21301	Blue Earth County	54044
27015	21301	Brown County	26984
27079	21301	Le Sueur County	23239
27103	21301	Nicollet County	28076
27165	21301	Watonwan County	11682
27131	21302	Rice County	49183
27147	21302	Steele County	30729
27161	21302	Waseca County	18079
Total			242016

LMA90=214

FIPS	CZ90	Area Name	1990 Population
27009	21400	Benton County	30185
27095	21400	Mille Lacs County	18670
27141	21400	Sherburne County	41945
27145	21400	Stearns County	118791
Total			209591

LMA90=215

FIPS	CZ90	Area Name	1990 Population
27003	21501	Anoka County	243641
27019	21501	Carver County	47915
27025	21501	Chisago County	30521
27037	21501	Dakota County	275227
27053	21501	Hennepin County	1032431
27059	21501	Isanti County	25921
27123	21501	Ramsey County	485765
27139	21501	Scott County	57846
27163	21501	Washington County	145896
27171	21501	Wright County	68710
55093	21501	Pierce County	32765
55109	21501	St. Croix County	50251
27065	21502	Kanabec County	12802
27115	21502	Pine County	21264
Total			2530955



LMA90=216			1990
FIPS	CZ90	Area Name	Population
27001	21600	Aitkin County	12425
27021	21600	Cass County	21791
27035	21600	Crow Wing County	44249
27061	21600	Itasca County	40863
Total			119328

LMA90=217			1990
FIPS	CZ90	Area Name	Population
27039	21701	Dodge County	15731
27045	21701	Fillmore County	20777
27049	21701	Goodhue County	40690
27109	21701	Olmsted County	106470
27157	21701	Wabasha County	19744
27047	21702	Freeborn County	33060
27099	21702	Mower County	37385
Total			273857

LMA90=218			1990
FIPS	CZ90	Area Name	Population
19033	21801	Cerro Gordo County	46733
19081	21801	Hancock County	12638
19189	21801	Winnebago County	12122
19195	21801	Worth County	7991
19037	21802	Chickasaw County	13295
19067	21802	Floyd County	17058
19089	21802	Howard County	9809
19131	21802	Mitchell County	10928
19191	21802	Winneshiek County	20847
Total			151421

LMA90=219			1990
FIPS	CZ90	Area Name	Population
19099	21900	Jasper County	34795
19127	21900	Marshall County	38276
19157	21900	Poweshiek County	19033
19171	21900	Tama County	17419
Total			109523

LMA90=220			1990
FIPS	CZ90	Area Name	Population
19013	22001	Black Hawk County	123798
19017	22001	Bremer County	22813
19019	22001	Buchanan County	20844
19023	22001	Butler County	15731
19065	22001	Fayette County	21843
19075	22001	Grundy County	12029
19069	22002	Franklin County	11364
19083	22002	Hardin County	19094
Total			247516

LMA90=221			1990
FIPS	CZ90	Area Name	Population
19031	22100	Cedar County	17381
19103	22100	Johnson County	96119
19115	22100	Louisa County	11592
19139	22100	Muscatine County	39907
19183	22100	Washington County	19612
Total			184611

LMA90=222			1990
FIPS	CZ90	Area Name	Population
19011	22200	Benton County	22429
19095	22200	Iowa County	14630
19105	22200	Jones County	19444
19113	22200	Linn County	168767
Total			225270

LMA90=223

FIPS CZ90 Area Name	1990 Population
19051 22300 Davis County	8312
19101 22300 Jefferson County	16310
19107 22300 Keokuk County	11624
19123 22300 Mahaska County	21522
19125 22300 Marion County	30001
19135 22300 Monroe County	8114
19177 22300 Van Buren County	7676
19179 22300 Wapello County	35687
Total	139246

LMA90=224

FIPS CZ90 Area Name	1990 Population
55071 22400 Manitowoc County	80421
55117 22400 Sheboygan County	103877
Total	184298

LMA90=225

FIPS CZ90 Area Name	1990 Population
55015 22500 Calumet County	34291
55039 22500 Fond du Lac County	90083
55047 22500 Green Lake County	18651
55087 22500 Outagamie County	140510
55135 22500 Waupaca County	46104
55137 22500 Waushara County	19385
55139 22500 Winnebago County	140320
Total	489344

LMA90=226

FIPS CZ90 Area Name	1990 Population
55009 22601 Brown County	194594
55029 22601 Door County	25690
55061 22601 Kewaunee County	18878
55083 22601 Oconto County	30226
55067 22602 Langlade County	19505
55078 22602 Menominee County	3890
55115 22602 Shawano County	37157
Total	329940

LMA90=227

FIPS CZ90 Area Name	1990 Population
55001 22700 Adams County	15682
55019 22700 Clark County	31647
55069 22700 Lincoln County	26993
55073 22700 Marathon County	115400
55097 22700 Portage County	61405
55119 22700 Taylor County	18901
55141 22700 Wood County	73605
Total	343633

LMA90=228

FIPS CZ90 Area Name	1990 Population
27169 22800 Winona County	47828
55011 22800 Buffalo County	13584
55017 22800 Chippewa County	52360
55033 22800 Dunn County	35909
55035 22800 Eau Claire County	85183
55053 22800 Jackson County	16588
55091 22800 Pepin County	7107
55121 22800 Trempealeau County	25263
Total	283822

LMA90=229

FIPS	CZ90	Area Name	1990 Population
27055	22900	Houston County	18497
55057	22900	Juneau County	21650
55063	22900	La Crosse County	97904
55081	22900	Monroe County	36633
55123	22900	Vernon County	25617
Total			200301

LMA90=230

FIPS	CZ90	Area Name	1990 Population
55023	23000	Crawford County	15940
55043	23000	Grant County	49264
55045	23000	Green County	30339
55065	23000	Lafayette County	16076
Total			111619

LMA90=231

FIPS	CZ90	Area Name	1990 Population
55021	23100	Columbia County	45088
55025	23100	Dane County	367085
55049	23100	Iowa County	20150
55077	23100	Marquette County	12321
55103	23100	Richland County	17521
55111	23100	Sauk County	46975
Total			509140

LMA90=232

FIPS	CZ90	Area Name	1990 Population
17085	23200	Jo Daviess County	21821
19005	23200	Allamakee County	13855
19043	23200	Clayton County	19054
19055	23200	Delaware County	18035
19061	23200	Dubuque County	86403
Total			159168

LMA90=233

FIPS	CZ90	Area Name	1990 Population
17023	23301	Clark County	15921
17029	23301	Coles County	51644
17035	23301	Cumberland County	10670
17045	23301	Edgar County	19595
17025	23302	Clay County	14460
17033	23302	Crawford County	19464
17049	23302	Effingham County	31704
17051	23302	Fayette County	20893
17079	23302	Jasper County	10609
Total			194960

LMA90=234

FIPS	CZ90	Area Name	1990 Population
17039	23400	De Witt County	16516
17105	23400	Livingston County	39301
17113	23400	McLean County	129180
Total			184997

LMA90=235

FIPS	CZ90	Area Name	1990 Population
17019	23500	Champaign County	173025
17041	23500	Douglas County	19464
17053	23500	Ford County	14275
17115	23500	Macon County	117206
17139	23500	Moultrie County	13930
17147	23500	Piatt County	15548
17173	23500	Shelby County	22261
Total			375709

LMA90=236

FIPS	CZ90	Area Name	1990 Population
17067	23600	Hancock County	21373
17071	23600	Henderson County	8096
19057	23600	Des Moines County	42614
19087	23600	Henry County	19226
19111	23600	Lee County	38687
29045	23600	Clark County	7547
Total			137543

LMA90=237

FIPS	CZ90	Area Name	1990 Population
17057	23700	Fulton County	38080
17095	23700	Knox County	56393
17109	23700	McDonough County	35244
17187	23700	Warren County	19181
Total			148898

LMA90=238

FIPS	CZ90	Area Name	1990 Population
17073	23801	Henry County	51159
17131	23801	Mercer County	17290
17161	23801	Rock Island County	148723
17175	23801	Stark County	6534
19163	23801	Scott County	150979
19045	23802	Clinton County	51040
19097	23802	Jackson County	19950
Total			445675

LMA90=239

FIPS	CZ90	Area Name	1990 Population
17011	23900	Bureau County	35688
17099	23900	La Salle County	106913
17123	23900	Marshall County	12846
17125	23900	Mason County	16269
17143	23900	Peoria County	182827
17155	23900	Putnam County	5730
17179	23900	Tazewell County	123692
17203	23900	Woodford County	32653
Total			516618

LMA90=240

FIPS	CZ90	Area Name	1990 Population
55059	24000	Kenosha County	128181
55101	24000	Racine County	175034
55105	24000	Rock County	139510
55127	24000	Walworth County	75000
Total			517725

LMA90=241

FIPS	CZ90	Area Name	1990 Population
55027	24100	Dodge County	76559
55055	24100	Jefferson County	67783
55079	24100	Milwaukee County	959275
55089	24100	Ozaukee County	72831
55131	24100	Washington County	95328
55133	24100	Waukesha County	304715
Total			1576491

LMA90=242

FIPS	CZ90	Area Name	1990 Population
17075	24200	Iroquois County	30787
17091	24200	Kankakee County	96255
Total			127042

LMA90=243

FIPS	CZ90	Area Name	1990 Population
17031	24300	Cook County	5105067
17043	24300	DuPage County	781666
17063	24300	Grundey County	32337
17089	24300	Kane County	317471
17093	24300	Kendall County	39413
17097	24300	Lake County	516418
17111	24300	McHenry County	183241
17197	24300	Will County	357313
Total			7332926

LMA90=244

FIPS	CZ90	Area Name	1990 Population
17007	24400	Boone County	30806
17015	24400	Carroll County	16805
17037	24400	DeKalb County	77932
17103	24400	Lee County	34392
17141	24400	Ogle County	45957
17177	24400	Stephenson County	48052
17195	24400	Whiteside County	60186
17201	24400	Winnebago County	252913
Total			567043

LMA90=245

FIPS	CZ90	Area Name	1990 Population
29065	24500	Dent County	13702
29125	24500	Maries County	7976
29161	24500	Phelps County	35248
29169	24500	Pulaski County	41307
29179	24500	Reynolds County	6661
Total			104894

LMA90=246

FIPS	CZ90	Area Name	1990 Population
29093	24600	Iron County	10726
29123	24600	Madison County	11127
29157	24600	Perry County	16648
29186	24600	Ste. Genevieve County	16037
29187	24600	St. Francois County	48904
29221	24600	Washington County	20380
Total			123822

LMA90=247

FIPS	CZ90	Area Name	1990 Population
17133	24701	Monroe County	22422
17163	24701	St. Clair County	262852
29055	24701	Crawford County	19173
29071	24701	Franklin County	80603
29073	24701	Gasconade County	14006
29099	24701	Jefferson County	171380
29113	24701	Lincoln County	28892
29183	24701	St. Charles County	212907
29189	24701	St. Louis County	993529
29219	24701	Warren County	19534
29510	24701	St. Louis city	396685
29007	24702	Audrain County	23599
29139	24702	Montgomery County	11355
Total			2256937

LMA90=248

FIPS	CZ90	Area Name	1990 Population
17009	24801	Brown County	5836
17017	24801	Cass County	13437
17061	24801	Greene County	15317
17137	24801	Morgan County	36397
17169	24801	Schuyler County	7498
17171	24801	Scott County	5644
17021	24802	Christian County	34418
17107	24802	Logan County	30798
17129	24802	Menard County	11164
17167	24802	Sangamon County	178386
Total			338895

LMA90=249

FIPS	CZ90	Area Name	1990 Population
17005	24900	Bond County	14991
17013	24900	Calhoun County	5322
17083	24900	Jersey County	20539
17117	24900	Macoupin County	47679
17119	24900	Madison County	249238
17135	24900	Montgomery County	30728
Total			368497

LMA90=250

FIPS	CZ90	Area Name	1990 Population
17001	25000	Adams County	66090
17149	25000	Pike County	17577
29111	25000	Lewis County	10233
29127	25000	Marion County	27682
29163	25000	Pike County	15969
29173	25000	Ralls County	8476
Total			146027

LMA90=251

FIPS	CZ90	Area Name	1990 Population
05005	25101	Baxter County	31186
05089	25101	Marion County	12001
29153	25101	Ozark County	8598
05049	25102	Fulton County	10037
29091	25102	Howell County	31447
29149	25102	Oregon County	9470
29203	25102	Shannon County	7613
29215	25102	Texas County	21476
05009	25103	Boone County	28297
05015	25103	Carroll County	18654
05101	25103	Newton County	7666
05129	25103	Searcy County	7841
05023	25104	Cleburne County	19411
05137	25104	Stone County	9775
05141	25104	Van Buren County	14008
05063	25105	Independence County	31192
05065	25105	Izard County	11364
05135	25105	Sharp County	14109
Total			294145

LMA90=252

FIPS	CZ90	Area Name	1990 Population
21033	25200	Caldwell County	13232
21055	25200	Crittenden County	9196
21101	25200	Henderson County	43044
21107	25200	Hopkins County	46126
21143	25200	Lyon County	6624
21225	25200	Union County	16557
21233	25200	Webster County	13955
Total			148734

LMA90=253

FIPS CZ90 Area Name	1990 Population
21075 25300 Fulton County	8271
21083 25300 Graves County	33550
21105 25300 Hickman County	5566
47131 25300 Obion County	31717
47183 25300 Weakley County	31972
-----	
Total	111076

LMA90=254

FIPS CZ90 Area Name	1990 Population
17127 25401 Massac County	14752
17151 25401 Pope County	4373
21007 25401 Ballard County	7902
21039 25401 Carlisle County	5238
21139 25401 Livingston County	9062
21145 25401 McCracken County	62879
21157 25401 Marshall County	27205
21035 25402 Calloway County	30735
-----	
Total	162146

LMA90=255

FIPS CZ90 Area Name	1990 Population
17027 25500 Clinton County	33944
17065 25500 Hamilton County	8499
17081 25500 Jefferson County	37020
17121 25500 Marion County	41561
17189 25500 Washington County	14965
-----	
Total	135989

LMA90=256

FIPS CZ90 Area Name	1990 Population
17003 25601 Alexander County	10626
17055 25601 Franklin County	40319
17077 25601 Jackson County	61067
17087 25601 Johnson County	11347
17145 25601 Perry County	21412
17153 25601 Pulaski County	7523
17157 25601 Randolph County	34583
17181 25601 Union County	17619
17199 25601 Williamson County	57733
17059 25602 Gallatin County	6909
17069 25602 Hardin County	5189
17165 25602 Saline County	26551
-----	
Total	300878

LMA90=257

FIPS CZ90 Area Name	1990 Population
29017 25701 Bollinger County	10619
29031 25701 Cape Girardeau County	61633
29133 25701 Mississippi County	14442
29143 25701 New Madrid County	20928
29201 25701 Scott County	39376
29207 25701 Stoddard County	28895
29023 25702 Butler County	38765
29035 25702 Carter County	5515
29181 25702 Ripley County	12303
29223 25702 Wayne County	11543
-----	
Total	244019

LMA90=258

FIPS CZ90 Area Name	1990 Population
05093 25800 Mississippi County	57525
29069 25800 Dunklin County	33112
29155 25800 Pemiscot County	21921
-----	
Total	112558

LMA90=259

FIPS CZ90 Area Name	1990 Population
05021 25900 Clay County	18107
05031 25900 Craighead County	68956
05055 25900 Greene County	31804
05075 25900 Lawrence County	17457
05111 25900 Poinsett County	24664
05121 25900 Randolph County	16558
	-----
Total	177546

LMA90=260

FIPS CZ90 Area Name	1990 Population
27077 26001 Lake of the Woods County	4076
27135 26001 Roseau County	15026
27017 26002 Carlton County	29259
27075 26002 Lake County	10415
27137 26002 St. Louis County	198213
55031 26002 Douglas County	41758
27031 26003 Cook County	3868
27071 26004 Koochiching County	16299
	-----
Total	318914

LMA90=261

FIPS CZ90 Area Name	1990 Population
29121 26101 Macon County	15345
29137 26101 Monroe County	9104
29175 26101 Randolph County	24370
29205 26101 Shelby County	6942
29033 26102 Carroll County	10748
29117 26102 Livingston County	14592
29195 26102 Saline County	23523
29041 26103 Chariton County	9202
29115 26103 Linn County	13885
29079 26104 Grundy County	10536
29129 26104 Mercer County	3723
29171 26105 Putnam County	5079
29211 26105 Sullivan County	6326
19007 26106 Appanoose County	13743
19117 26106 Lucas County	9070
19185 26106 Wayne County	7067
29001 26107 Adair County	24577
29103 26107 Knox County	4482
29197 26107 Schuyler County	4236
29199 26107 Scotland County	4822
	-----
Total	221372

LMA90=262

FIPS CZ90 Area Name	1990 Population
38015 26201 Burleigh County	60131
38055 26201 McLean County	10457
38057 26201 Mercer County	9808
38059 26201 Morton County	23700
38065 26201 Oliver County	2381
38037 26202 Grant County	3549
38029 26203 Emmons County	4830
38047 26203 Logan County	2847
38051 26203 McIntosh County	4021
38043 26204 Kidder County	3332
	-----
Total	125056



LMA90=263

LMA90=264

FIPS	CZ90	Area Name	1990 Population
38005	26301	Benson County	7198
38063	26301	Nelson County	4410
38071	26301	Ramsey County	12681
38027	26302	Eddy County	2951
38031	26302	Foster County	3983
38079	26303	Rolette County	12772
38095	26303	Towner County	3627
38009	26304	Bottineau County	8011
38049	26304	McHenry County	6528
38075	26304	Renville County	3160
38101	26304	Ward County	57921
38069	26305	Pierce County	5052
38083	26305	Sheridan County	2148
Total			136306

FIPS	CZ90	Area Name	1990 Population
30011	26401	Carter County	1503
46063	26401	Harding County	1669
30025	26402	Fallon County	3103
38011	26403	Bowman County	3596
38087	26403	Slope County	907
38001	26404	Adams County	3174
38041	26404	Hettinger County	3445
46105	26404	Perkins County	3932
30019	26405	Daniels County	2266
30055	26406	McCone County	2276
30085	26406	Roosevelt County	10999
30091	26407	Sheridan County	4732
30071	26408	Phillips County	5163
30105	26408	Valley County	8239
30021	26409	Dawson County	9505
30109	26409	Wibaux County	1191
38033	26409	Golden Valley County	2108
38007	26410	Billings County	1108
38025	26410	Dunn County	4005
38089	26410	Stark County	22832
30083	26411	Richland County	10716
38053	26411	McKenzie County	6383
38061	26411	Mountrail County	7021
38013	26412	Burke County	3002
38023	26412	Divide County	2899
38105	26412	Williams County	21129
Total			146903

LMA90=265

FIPS C290 Area Name	1990 Population
46011 26501 Brookings County	25207
46077 26501 Kingsbury County	5925
46101 26501 Moody County	6507
46079 26502 Lake County	10550
46097 26502 Miner County	3272
46027 26503 Clay County	13186
46083 26503 Lincoln County	15427
46087 26503 McCook County	5688
46099 26503 Minnehaha County	123809
46125 26503 Turner County	8576
46025 26504 Clark County	4403
46029 26504 Codington County	22698
46039 26504 Deuel County	4522
46057 26504 Hamlin County	4974
Total	254744

LMA90=266

FIPS C290 Area Name	1990 Population
27011 26601 Big Stone County	6285
27155 26601 Traverse County	4463
46051 26601 Grant County	8372
46037 26602 Day County	6978
46091 26602 Marshall County	4844
46109 26602 Roberts County	9914
38085 26603 Sioux County	3761
46031 26603 Corson County	4195
46021 26604 Campbell County	1965
46129 26604 Walworth County	6087
46013 26605 Brown County	35580
46045 26605 Edmunds County	4356
46049 26605 Faulk County	2744
46089 26605 McPherson County	3228
46115 26605 Spink County	7981
Total	110753

LMA90=267

FIPS C290 Area Name	1990 Population
27005 26701 Becker County	27881
27007 26701 Beltrami County	34384
27029 26701 Clearwater County	8309
27057 26701 Hubbard County	14939
27087 26701 Mahnomon County	5044
27069 26702 Kittson County	5767
38019 26702 Cavalier County	6064
38067 26702 Pembina County	9238
38099 26702 Walsh County	13840
27089 26703 Marshall County	10993
27113 26703 Pennington County	13306
27125 26703 Red Lake County	4525
27119 26704 Polk County	32498
38035 26704 Grand Forks County	70683
38091 26704 Steele County	2420
38097 26704 Traill County	8752
Total	268643

LMA90=268

FIPS C290 Area Name	1990 Population
27027 26801 Clay County	50422
27107 26801 Norman County	7975
27167 26801 Wilkin County	7516
38017 26801 Cass County	102874
38077 26801 Richland County	18148
38021 26802 Dickey County	6107
38073 26802 Ransom County	5921
38081 26802 Sargent County	4549
38003 26803 Barnes County	12545
38045 26803 LaMoure County	5383
38093 26803 Stutsman County	22241
38039 26804 Griggs County	3303
Total	246984

LMA90=269

LMA90=270

FIPS	CZ90	Area Name	1990 Population
27041	26901	Douglas County	28674
27051	26901	Grant County	6246
27111	26901	Otter Tail County	50714
27121	26901	Pope County	10745
27149	26901	Stevens County	10634
27097	26902	Morrison County	29604
27153	26902	Todd County	23363
27159	26902	Wadena County	13154
-----			
Total			173134

FIPS	CZ90	Area Name	1990 Population
31015	27001	Boyd County	2835
31089	27001	Holt County	12599
31183	27001	Wheeler County	948
31071	27002	Garfield County	2141
31077	27002	Greeley County	3006
31115	27002	Loup County	683
31175	27002	Valley County	5169
31017	27003	Brown County	3657
31103	27003	Keya Paha County	1029
31149	27003	Rock County	2019
46053	27004	Gregory County	5359
46123	27004	Tripp County	6924
31027	27005	Cedar County	10131
31107	27005	Knox County	9534
46009	27005	Bon Homme County	7089
46135	27005	Yankton County	19252
46003	27006	Aurora County	3135
46035	27006	Davison County	17503
46061	27006	Hanson County	2994
46111	27006	Sanborn County	2833
46005	27007	Beadle County	18253
46073	27007	Jerauld County	2425
46023	27008	Charles Mix County	9131
46043	27008	Douglas County	3746
46067	27008	Hutchinson County	8262
46015	27009	Brule County	5485
46017	27009	Buffalo County	1759
46085	27009	Lyman County	3638
46059	27010	Hand County	4272
46069	27010	Hyde County	1696
46065	27011	Hughes County	14817
46117	27011	Stanley County	2453
46119	27011	Sully County	1589
46107	27012	Potter County	3190
-----			
Total			199556

LMA90=271

FIPS	CZ90	Area Name	1990 Population
27023	27101	Chippewa County	13228
27067	27101	Kandiyohi County	38761
27073	27101	Lac qui Parle County	8924
27151	27101	Swift County	10724
27173	27101	Yellow Medicine County	11684
27081	27102	Lincoln County	6890
27083	27102	Lyon County	24789
27117	27102	Pipestone County	10491
27133	27102	Rock County	9806
Total			135297

LMA90=272

FIPS	CZ90	Area Name	1990 Population
19119	27201	Lyon County	11952
19141	27201	O'Brien County	15444
19167	27201	Sioux County	29903
19143	27202	Osceola County	7267
27033	27202	Cottonwood County	12694
27063	27202	Jackson County	11677
27101	27202	Murray County	9660
27105	27202	Nobles County	20098
Total			118695

LMA90=273

FIPS	CZ90	Area Name	1990 Population
19041	27301	Clay County	17585
19059	27301	Dickinson County	14909
19109	27301	Kossuth County	18591
19147	27301	Palo Alto County	10669
19063	27302	Emmet County	11569
27043	27302	Faribault County	16937
27091	27302	Martin County	22914
Total			113174

LMA90=274

FIPS	CZ90	Area Name	1990 Population
19021	27401	Buena Vista County	19965
19035	27401	Cherokee County	14098
19093	27401	Ida County	8365
19161	27401	Sac County	12324
19025	27402	Calhoun County	11508
19079	27402	Hamilton County	16071
19091	27402	Humboldt County	10756
19151	27402	Pocahontas County	9525
19187	27402	Webster County	40342
19197	27402	Wright County	14269
Total			157223

LMA90=275

FIPS	CZ90	Area Name	1990 Population
19001	27501	Adair County	8409
19015	27501	Boone County	25186
19049	27501	Dallas County	29755
19077	27501	Guthrie County	10935
19121	27501	Madison County	12483
19153	27501	Polk County	327140
19169	27501	Story County	74252
19181	27501	Warren County	36033
19039	27502	Clarke County	8287
19053	27502	Decatur County	8338
19159	27502	Ringgold County	5420
19175	27502	Union County	12750
19009	27503	Audubon County	7334
19029	27503	Cass County	15128
19165	27503	Shelby County	13230
19027	27504	Carroll County	21423
19047	27504	Crawford County	16775
19073	27504	Greene County	10045
Total			642923

LMA90=276

FIPS	CZ90	Area Name	1990 Population
46019	27601	Butte County	7914
46033	27601	Custer County	6179
46047	27601	Fall River County	7353
46081	27601	Lawrence County	20655
46093	27601	Meade County	21878
46103	27601	Pennington County	81343
46041	27602	Dewey County	5523
46137	27602	Ziebach County	2220
46055	27603	Haakon County	2624
46071	27603	Jackson County	2811
46075	27604	Jones County	1324
46095	27605	Mellette County	2137
46121	27605	Todd County	8352
Total			170313

LMA90=277

FIPS	CZ90	Area Name	1990 Population
31007	27701	Banner County	852
31013	27701	Box Butte County	13130
31045	27701	Dawes County	9021
31123	27701	Morrill County	5423
31157	27701	Scotts Bluff County	36025
31165	27701	Sioux County	1549
31033	27702	Cheyenne County	9494
31105	27702	Kimball County	4108
56021	27702	Laramie County	73142
56015	27703	Goshen County	12373
56031	27703	Platte County	8145
31161	27704	Sheridan County	6750
46007	27704	Bennett County	3206
46113	27704	Shannon County	9902
Total			193120

LMA90=278

FIPS	CZ90	Area Name	1990 Population
31003	27801	Antelope County	7965
31119	27801	Madison County	32655
31139	27801	Pierce County	7827
31167	27801	Stanton County	6244
31011	27802	Boone County	6667
31023	27802	Butler County	8601
31037	27802	Colfax County	9139
31125	27802	Nance County	4275
31141	27802	Platte County	29820
Total			113193

LMA90=279

FIPS	CZ90	Area Name	1990 Population
31001	27901	Adams County	29625
31035	27901	Clay County	7123
31181	27901	Webster County	4279
31059	27902	Fillmore County	7103
31143	27902	Polk County	5675
31185	27902	York County	14428
31079	27903	Hall County	48925
31081	27903	Hamilton County	8862
31093	27903	Howard County	6055
31121	27903	Merrick County	8042
Total			140117

LMA90=280

FIPS	CZ90	Area Name	1990 Population
19133	28001	Monona County	10034
19149	28001	Plymouth County	23388
19193	28001	Woodbury County	98276
31043	28001	Dakota County	16742
31051	28001	Dixon County	6143
31179	28001	Wayne County	9364
46127	28001	Union County	10189
31021	28002	Burt County	7868
31039	28002	Cuming County	10117
31173	28002	Thurston County	6936
Total			199057

LMA90=281

FIPS CZ90 Area Name	1990 Population
31067 28101 Gage County	22794
31095 28101 Jefferson County	8759
31109 28101 Lancaster County	213641
31151 28101 Saline County	12715
31159 28101 Seward County	15450
31097 28102 Johnson County	4673
31127 28102 Nemaha County	7980
31131 28102 Otoe County	14252
31133 28102 Pawnee County	3317
31147 28102 Richardson County	9937
Total	313518

LMA90=282

FIPS CZ90 Area Name	1990 Population
19003 28201 Adams County	4866
19071 28201 Fremont County	8226
19137 28201 Montgomery County	12076
19145 28201 Page County	16870
19173 28201 Taylor County	7114
19085 28202 Harrison County	14730
19129 28202 Mills County	13202
19155 28202 Pottawattamie County	82628
31025 28202 Cass County	21318
31053 28202 Dodge County	34500
31055 28202 Douglas County	416444
31153 28202 Sarpy County	102583
31155 28202 Saunders County	18285
31177 28202 Washington County	16607
Total	769449

LMA90=283

FIPS CZ90 Area Name	1990 Population
08075 28301 Logan County	17567
08095 28301 Phillips County	4189
08121 28301 Washington County	4812
08125 28301 Yuma County	8954
08115 28302 Sedgwick County	2690
31049 28302 Deuel County	2237
31101 28302 Keith County	8584
31135 28302 Perkins County	3367
31069 28303 Garden County	2460
31005 28304 Arthur County	462
31031 28304 Cherry County	6307
31075 28304 Grant County	769
31091 28304 Hooker County	793
31009 28305 Blaine County	675
31041 28305 Custer County	12270
31171 28305 Thomas County	851
31111 28306 Lincoln County	32508
31113 28306 Logan County	878
31117 28306 McPherson County	546
Total	110919

LMA90=284

FIPS CZ90 Area Name	1990 Population
08027 28401 Custer County	1926
08041 28401 El Paso County	397014
08043 28401 Fremont County	32273
08119 28401 Teller County	12468
08073 28402 Lincoln County	4529
Total	448210

LMA90=285

FIPS	CZ90	Area Name	1990 Population
08009	28501	Baca County	4556
08011	28502	Bent County	5048
08025	28502	Crowley County	3946
08089	28502	Otero County	20185
08099	28502	Prowers County	13347
08101	28502	Pueblo County	123051
08055	28503	Huerfano County	6009
08071	28503	Las Animas County	13765
08017	28504	Cheyenne County	2397
08061	28504	Kiowa County	1688
08063	28504	Kit Carson County	7140
Total			201132

LMA90=286

FIPS	CZ90	Area Name	1990 Population
20039	28601	Decatur County	4021
20153	28601	Rawlins County	3404
20137	28602	Norton County	5947
20147	28603	Phillips County	6590
20183	28603	Smith County	5078
20063	28604	Gove County	3231
20109	28604	Logan County	3081
20179	28604	Sheridan County	3043
20193	28604	Thomas County	8258
20181	28605	Sherman County	6926
20199	28605	Wallace County	1821
20023	28606	Cheyenne County	3243
31057	28606	Dundy County	2582
31029	28607	Chase County	4381
31085	28607	Hayes County	1222
31087	28607	Hitchcock County	3750
31145	28607	Red Willow County	11705
31019	28608	Buffalo County	37447
31061	28608	Franklin County	3938
31099	28608	Kearney County	6629
31163	28608	Sherman County	3718
31047	28609	Dawson County	19940
31063	28609	Frontier County	3101
31065	28609	Furnas County	5553
31073	28609	Gosper County	1928
31083	28609	Harlan County	3810
31137	28609	Phelps County	9715
Total			174062

LMA90=287

FIPS	CZ90	Area Name	1990 Population
08015	28701	Chaffee County	12684
08037	28702	Eagle County	21928
08045	28702	Garfield County	29974
08065	28702	Lake County	6007
08097	28702	Pitkin County	12661
08117	28702	Summit County	12881
08049	28703	Grand County	7966
08057	28704	Jackson County	1605
56001	28704	Albany County	30797
Total			136503

LMA90=288

FIPS CZ90 Area Name	1990 Population
08069 28800 Larimer County	186136
08087 28800 Morgan County	21939
08123 28800 Weld County	131821
	-----
Total	339896

LMA90=289

FIPS CZ90 Area Name	1990 Population
08001 28900 Adams County	265038
08005 28900 Arapahoe County	391511
08013 28900 Boulder County	225339
08019 28900 Clear Creek County	7619
08031 28900 Denver County	467610
08035 28900 Douglas County	60391
08039 28900 Elbert County	9646
08047 28900 Gilpin County	3070
08059 28900 Jefferson County	438430
08093 28900 Park County	7174
	-----
Total	1875828

LMA90=290

FIPS CZ90 Area Name	1990 Population
20007 29001 Barber County	5874
20097 29001 Kiowa County	3660
20151 29001 Pratt County	9702
20033 29002 Comanche County	2313
20025 29003 Clark County	2418
20057 29003 Ford County	27463
20069 29003 Gray County	5396
20083 29003 Hodgeman County	2177
20009 29004 Barton County	29382
20047 29004 Edwards County	3787
20145 29004 Pawnee County	7555
20165 29004 Rush County	3842
20185 29004 Stafford County	5365
20053 29005 Ellsworth County	6586
20155 29005 Reno County	62389
20159 29005 Rice County	10610
20051 29006 Ellis County	26004
20167 29006 Russell County	7835
20195 29006 Trego County	3694
20065 29007 Graham County	3543
20163 29007 Rooks County	6039
20101 29008 Lane County	2375
20135 29008 Ness County	4033
	-----
Total	242042

LMA90=291

FIPS CZ90 Area Name	1990 Population
20029 29101 Cloud County	11023
20089 29101 Jewell County	4251
20157 29101 Republic County	6482
31129 29102 Nuckolls County	5786
31169 29102 Thayer County	6635
20123 29103 Mitchell County	7203
20141 29103 Osborne County	4867
20105 29104 Lincoln County	3653
20143 29104 Ottawa County	5634
20169 29104 Saline County	49301
	-----
Total	104835



LMA90=292

FIPS	CZ90	Area Name	1990 Population
20013	29201	Brown County	11128
20131	29201	Nemaha County	10446
20117	29202	Marshall County	11705
20201	29202	Washington County	7073
20027	29203	Clay County	9158
20041	29203	Dickinson County	18958
20061	29203	Geary County	30453
20127	29203	Morris County	6198
20149	29203	Pottawatomie County	16128
20161	29203	Riley County	67139
20045	29204	Douglas County	81798
20085	29204	Jackson County	11525
20087	29204	Jefferson County	15905
20139	29204	Osage County	15248
20177	29204	Shawnee County	160976
20197	29204	Wabaunsee County	6603
Total			480441

LMA90=293

FIPS	CZ90	Area Name	1990 Population
20015	29301	Butler County	50580
20077	29301	Harper County	7124
20095	29301	Kingman County	8292
20173	29301	Sedgwick County	403662
20191	29301	Sumner County	25841
20079	29302	Harvey County	31028
20113	29302	McPherson County	27268
20115	29302	Marion County	12888
20019	29303	Chautauqua County	4407
20035	29303	Cowley County	36915
20049	29303	Elk County	3327
20073	29303	Greenwood County	7847
Total			619179

LMA90=294

FIPS	CZ90	Area Name	1990 Population
20001	29401	Allen County	14638
20003	29401	Anderson County	7803
20059	29401	Franklin County	21994
20207	29401	Woodson County	4116
20017	29402	Chase County	3021
20031	29402	Coffey County	8404
20111	29402	Lyon County	34732
20099	29403	Labette County	23693
20125	29403	Montgomery County	38816
20133	29403	Neosho County	17035
20205	29403	Wilson County	10289
40105	29403	Nowata County	9992
40147	29403	Washington County	48066
Total			242599

LMA90=295

FIPS	CZ90	Area Name	1990 Population
20005	29501	Atchison County	16932
20103	29501	Leavenworth County	64371
20091	29502	Johnson County	355054
20107	29502	Linn County	8254
20121	29502	Miami County	23466
20209	29502	Wyandotte County	161993
29013	29502	Bates County	15025
29037	29502	Cass County	63808
29047	29502	Clay County	153411
29095	29502	Jackson County	633232
29101	29502	Johnson County	42514
29107	29502	Lafayette County	31107
29165	29502	Platte County	57867
29177	29502	Ray County	21971
20043	29503	Doniphan County	8134
29003	29503	Andrew County	14632
29021	29503	Buchanan County	83083
29025	29503	Caldwell County	8380
29049	29503	Clinton County	16595
29061	29503	Daviess County	7865
29063	29503	DeKalb County	9967
29015	29504	Benton County	13859
29083	29504	Henry County	20044
29159	29504	Pettis County	35437
29185	29504	St. Clair County	8457
29005	29505	Atchison County	7457
29087	29505	Holt County	6034
29147	29505	Nodaway County	21709
29075	29506	Gentry County	6848
29081	29506	Harrison County	8469
29227	29506	Worth County	2440
Total			1928415

LMA90=296

FIPS	CZ90	Area Name	1990 Population
29019	29601	Boone County	112379
29027	29601	Callaway County	32809
29051	29601	Cole County	63579
29053	29601	Cooper County	14835
29089	29601	Howard County	9631
29135	29601	Moniteau County	12298
29151	29601	Osage County	12018
29029	29602	Camden County	27495
29131	29602	Miller County	20700
29141	29602	Morgan County	15574
Total			321318

LMA90=297

FIPS	CZ90	Area Name	1990 Population
29043	29700	Christian County	32644
29059	29700	Dallas County	12646
29067	29700	Douglas County	11876
29077	29700	Greene County	207949
29085	29700	Hickory County	7335
29105	29700	Laclede County	27158
29167	29700	Polk County	21826
29225	29700	Webster County	23753
29229	29700	Wright County	16758
Total			361945

LMA90=298

FIPS	CZ90	Area Name	1990 Population
29009	29800	Barry County	27547
29109	29800	Lawrence County	30236
29209	29800	Stone County	19078
29213	29800	Taney County	25561
Total			102422

LMA90=299

FIPS	CZ90	Area Name	1990 Population
20011	29901	Bourbon County	14966
20021	29901	Cherokee County	21374
20037	29901	Crawford County	35568
29097	29901	Jasper County	90465
29145	29901	Newton County	44445
40115	29901	Ottawa County	30561
29011	29902	Barton County	11312
29039	29902	Cedar County	12093
29057	29902	Dade County	7449
29217	29902	Vernon County	19041
Total			287274

LMA90=300

FIPS	CZ90	Area Name	1990 Population
05047	30000	Franklin County	14897
05071	30000	Johnson County	18221
05083	30000	Logan County	20557
05115	30000	Pope County	45883
05149	30000	Yell County	17759
Total			117317

LMA90=301

FIPS	CZ90	Area Name	1990 Population
05033	30100	Crawford County	42493
05127	30100	Scott County	10205
05131	30100	Sebastian County	99590
40061	30100	Haskell County	10940
40077	30100	Latimer County	10333
40079	30100	Le Flore County	43270
40121	30100	Pittsburg County	40581
40135	30100	Sequoyah County	33828
Total			291240

LMA90=302

FIPS	CZ90	Area Name	1990 Population
40001	30200	Adair County	18421
40021	30200	Cherokee County	34049
40091	30200	McIntosh County	16779
40101	30200	Muskogee County	68078
Total			137327

LMA90=303

FIPS	CZ90	Area Name	1990 Population
05007	30300	Benton County	97499
05087	30300	Madison County	11618
05143	30300	Washington County	113409
29119	30300	McDonald County	16938
40041	30300	Delaware County	28070
Total			267534

LMA90=304

FIPS	CZ90	Area Name	1990 Population
40103	30401	Noble County	11045
40119	30401	Payne County	61507
40035	30402	Craig County	14104
40037	30402	Creek County	60915
40071	30402	Kay County	48056
40097	30402	Mayes County	33366
40113	30402	Osage County	41645
40117	30402	Pawnee County	15575
40131	30402	Rogers County	55170
40143	30402	Tulsa County	503341
40145	30402	Wagoner County	47883
40107	30403	Okfuskee County	11551
40111	30403	Okmulgee County	36490
Total			940648

## LMA90=305

FIPS CZ90 Area Name	1990 Population
40045 30501 Ellis County	4497
40059 30501 Harper County	4063
40153 30501 Woodward County	18976
40003 30502 Alfalfa County	6416
40011 30502 Blaine County	11470
40043 30502 Dewey County	5551
40047 30502 Garfield County	56735
40053 30502 Grant County	5689
40093 30502 Major County	8055
40151 30502 Woods County	9103
-----	
Total	130555

## LMA90=306

FIPS CZ90 Area Name	1990 Population
35013 30601 Dona Ana County	135510
48141 30601 El Paso County	591610
48229 30601 Hudspeth County	2915
35027 30602 Lincoln County	12219
35035 30602 Otero County	51928
35051 30603 Sierra County	9912
35017 30604 Grant County	27676
35023 30604 Hidalgo County	5958
35029 30604 Luna County	18110
48109 30605 Culberson County	3407
-----	
Total	859245

## LMA90=307

FIPS CZ90 Area Name	1990 Population
35005 30701 Chaves County	57849
35015 30701 Eddy County	48605
35011 30702 DeBaca County	2252
35019 30702 Guadalupe County	4156
-----	
Total	112862

## LMA90=308

FIPS CZ90 Area Name	1990 Population
35025 30801 Lea County	55765
48165 30801 Gaines County	14123
48445 30801 Terry County	13218
48501 30801 Yoakum County	8786
48079 30802 Cochran County	4377
48107 30802 Crosby County	7304
48169 30802 Garza County	5143
48219 30802 Hockley County	24199
48303 30802 Lubbock County	222636
48305 30802 Lynn County	6758
-----	
Total	362309

## LMA90=309

FIPS CZ90 Area Name	1990 Population
35009 30901 Curry County	42207
35041 30901 Roosevelt County	16702
48369 30901 Parmer County	9863
48017 30902 Bailey County	7064
48069 30902 Castro County	9070
48279 30902 Lamb County	15072
48011 30903 Armstrong County	2021
48117 30903 Deaf Smith County	19153
48359 30903 Oldham County	2278
48375 30903 Potter County	97874
48381 30903 Randall County	89673
48065 30904 Carson County	6576
48179 30904 Gray County	23967
48211 30904 Hemphill County	3720
48233 30904 Hutchinson County	25689
48393 30904 Roberts County	1025
48087 30905 Collingsworth County	3573
48483 30905 Wheeler County	5879
48045 30906 Briscoe County	1971
48129 30906 Donley County	3696
48191 30906 Hall County	3905
48345 30907 Motley County	1532
48153 30908 Floyd County	8497
48189 30908 Hale County	34671
48437 30908 Swisher County	8133
-----	
Total	443811

LMA90=310

FIPS	CZ90	Area Name	1990 Population
20055	31001	Finney County	33070
20075	31001	Hamilton County	2388
20081	31001	Haskell County	3886
20093	31001	Kearny County	4027
20067	31002	Grant County	7159
20187	31002	Stanton County	2333
20189	31002	Stevens County	5048
20071	31003	Greeley County	1774
20171	31003	Scott County	5289
20203	31003	Wichita County	2758
20119	31004	Meade County	4247
20175	31004	Seward County	18743
40007	31004	Beaver County	6023
48195	31005	Hansford County	5848
48295	31005	Lipscomb County	3143
48357	31005	Ochiltree County	9128
20129	31006	Morton County	3480
40025	31006	Cimarron County	3301
40139	31006	Texas County	16419
48421	31006	Sherman County	2858
48111	31007	Dallam County	5461
48205	31007	Hartley County	3634
48341	31007	Moore County	17865
Total			167882

LMA90=311

FIPS	CZ90	Area Name	1990 Population
48057	31101	Calhoun County	19053
48123	31101	DeWitt County	18840
48175	31101	Goliad County	5980
48239	31101	Jackson County	13039
48285	31101	Lavaca County	18690
48469	31101	Victoria County	74361
48089	31102	Colorado County	18383
48149	31102	Fayette County	20095
48177	31103	Gonzales County	17205
Total			205646

LMA90=312

FIPS	CZ90	Area Name	1990 Population
48021	31201	Bastrop County	38263
48031	31201	Blanco County	5972
48055	31201	Caldwell County	26392
48209	31201	Hays County	65614
48287	31201	Lee County	12854
48331	31201	Milam County	22946
48453	31201	Travis County	576407
48491	31201	Williamson County	139551
48053	31202	Burnet County	22677
48299	31202	Llano County	11631
Total			922307

LMA90=313

FIPS	CZ90	Area Name	1990 Population
48013	31301	Atascosa County	30533
48019	31301	Bandera County	10562
48029	31301	Bexar County	1185394
48091	31301	Comal County	51832
48187	31301	Guadalupe County	64873
48259	31301	Kendall County	14589
48297	31301	Live Oak County	9556
48311	31301	McMullen County	817
48325	31301	Medina County	27312
48493	31301	Wilson County	22650
48025	31302	Bee County	25135
48255	31302	Karnes County	12455
48171	31303	Gillespie County	17204
48265	31303	Kerr County	36304
48319	31304	Mason County	3423
Total			1512639

LMA90=314

FIPS	CZ90	Area Name	1990 Population
48003	31401	Andrews County	14338
48103	31401	Crane County	4652
48135	31401	Ector County	118934
48317	31401	Martin County	4956
48329	31401	Midland County	106611
48461	31401	Upton County	4447
48301	31402	Loving County	107
48389	31402	Reeves County	15852
48475	31402	Ward County	13115
48495	31402	Winkler County	8626
48105	31403	Crockett County	4078
48371	31403	Pecos County	14675
48043	31404	Brewster County	8681
48243	31404	Jeff Davis County	1946
48377	31404	Presidio County	6637
Total			327655

LMA90=315

FIPS	CZ90	Area Name	1990 Population
48127	31501	Dimmit County	10433
48507	31501	Zavala County	12162
48163	31502	Frio County	13472
48283	31502	La Salle County	5254
48247	31503	Jim Hogg County	5109
48479	31503	Webb County	133239
48505	31503	Zapata County	9279
Total			188948

LMA90=316

FIPS	CZ90	Area Name	1990 Population
48061	31600	Cameron County	260120
48215	31600	Hidalgo County	383545
48427	31600	Starr County	40518
48489	31600	Willacy County	17705
Total			701888

LMA90=317

FIPS	CZ90	Area Name	1990 Population
48007	31700	Aransas County	17892
48047	31700	Brooks County	8204
48131	31700	Duval County	12918
48249	31700	Jim Wells County	37679
48261	31700	Kenedy County	460
48273	31700	Kleberg County	30274
48355	31700	Nueces County	291145
48391	31700	Refugio County	7976
48409	31700	San Patricio County	58749
Total			465297

LMA90=318

FIPS	CZ90	Area Name	1990 Population
48041	31800	Brazos County	121862
48051	31800	Burleson County	13625
48185	31800	Grimes County	18828
48395	31800	Robertson County	15511
Total			169826

LMA90=319

FIPS	CZ90	Area Name	1990 Population
48039	31900	Brazoria County	191707
48321	31900	Matagorda County	36928
48481	31900	Wharton County	39955
Total			268590

LMA90=320

FIPS	CZ90	Area Name	1990 Population
48015	32000	Austin County	19832
48071	32000	Chambers County	20088
48157	32000	Fort Bend County	225421
48167	32000	Galveston County	217399
48201	32000	Harris County	2818199
48291	32000	Liberty County	52726
48339	32000	Montgomery County	182201
48407	32000	San Jacinto County	16372
48473	32000	Waller County	23390
48477	32000	Washington County	26154
Total			3601782

LMA90=321

FIPS	CZ90	Area Name	1990 Population
48199	32100	Hardin County	41320
48241	32100	Jasper County	31102
48245	32100	Jefferson County	239397
48351	32100	Newton County	13569
48361	32100	Orange County	80509
48373	32100	Polk County	30687
48457	32100	Tyler County	16646
Total			453230

LMA90=322

FIPS	CZ90	Area Name	1990 Population
48005	32201	Angelina County	69884
48225	32201	Houston County	21375
48313	32201	Madison County	10931
48455	32201	Trinity County	11445
48471	32201	Walker County	50917
48347	32202	Nacogdoches County	54753
48403	32202	Sabine County	9586
48405	32202	San Augustine County	7999
48419	32202	Shelby County	22034
Total			258924

LMA90=323

FIPS	CZ90	Area Name	1990 Population
48081	32301	Coke County	3424
48235	32301	Irion County	1629
48413	32301	Schleicher County	2990
48431	32301	Sterling County	1438
48451	32301	Tom Green County	98458
48095	32302	Concho County	3044
48307	32302	McCulloch County	8778
48399	32302	Runnels County	11294
48267	32303	Kimble County	4122
48327	32303	Menard County	2252
48137	32304	Edwards County	2266
48385	32304	Real County	2412
48435	32304	Sutton County	4135
48463	32304	Uvalde County	23340
48271	32305	Kinney County	3119
48443	32305	Terrell County	1410
48465	32305	Val Verde County	38721
48323	32306	Maverick County	36378
Total			249210

LMA90=324

FIPS	CZ90	Area Name	1990 Population
48033	32401	Borden County	799
48115	32401	Dawson County	14349
48173	32401	Glasscock County	1447
48227	32401	Howard County	32343
48383	32401	Reagan County	4514
48151	32402	Fisher County	4842
48353	32402	Nolan County	16594
48263	32403	Kent County	1010
48335	32403	Mitchell County	8016
48415	32403	Scurry County	18634
Total			102548

LMA90=325			1990 Population
FIPS	CZ90	Area Name	
48059	32501	Callahan County	11859
48133	32501	Eastland County	18488
48253	32501	Jones County	16490
48417	32501	Shackelford County	3316
48429	32501	Stephens County	9010
48441	32501	Taylor County	119655
48075	32502	Childress County	5953
48101	32502	Cottle County	2247
48125	32503	Dickens County	2571
48207	32503	Haskell County	6820
48269	32503	King County	354
48275	32503	Knox County	4837
48433	32503	Stonewall County	2013
Total			203613

LMA90=326			1990 Population
FIPS	CZ90	Area Name	
48009	32601	Archer County	7973
48077	32601	Clay County	10024
48485	32601	Wichita County	122378
48237	32602	Jack County	6981
48447	32602	Throckmorton County	1880
48503	32602	Young County	18126
48023	32603	Baylor County	4385
48155	32604	Foard County	1794
48197	32604	Hardeman County	5283
48487	32604	Wilbarger County	15121
Total			193945

LMA90=327			1990 Population
FIPS	CZ90	Area Name	
48049	32701	Brown County	34371
48083	32701	Coleman County	9710
48333	32701	Mills County	4531
48411	32701	San Saba County	5401
48093	32702	Comanche County	13381
48143	32702	Erath County	27991
48193	32702	Hamilton County	7733
Total			103118

LMA90=328			1990 Population
FIPS	CZ90	Area Name	
48035	32801	Bosque County	15125
48145	32801	Falls County	17712
48217	32801	Hill County	27146
48309	32801	McLennan County	189123
48161	32802	Freestone County	15818
48289	32802	Leon County	12665
48293	32802	Limestone County	20946
48349	32802	Navarro County	39926
Total			338461

LMA90=329			1990 Population
FIPS	CZ90	Area Name	
48027	32900	Bell County	191088
48099	32900	Coryell County	64213
48281	32900	Lampasas County	13521
Total			268822



LMA90=330

FIPS CZ90 Area Name	1990 Population
48221 33000 Hood County	28981
48251 33000 Johnson County	97165
48337 33000 Montague County	17274
48363 33000 Palo Pinto County	25055
48367 33000 Parker County	64785
48425 33000 Somervell County	5360
48439 33000 Tarrant County	1170103
48497 33000 Wise County	34679
-----	
Total	1443402

LMA90=331

FIPS CZ90 Area Name	1990 Population
48085 33100 Collin County	264036
48097 33100 Cooke County	30777
48113 33100 Dallas County	1852810
48121 33100 Denton County	273525
48139 33100 Ellis County	85167
48257 33100 Kaufman County	52220
48397 33100 Rockwall County	25604
-----	
Total	2584139

LMA90=332

FIPS CZ90 Area Name	1990 Population
48119 33200 Delta County	4857
48223 33200 Hopkins County	28833
48231 33200 Hunt County	64343
48277 33200 Lamar County	43949
48379 33200 Rains County	6715
48387 33200 Red River County	14317
-----	
Total	163014

LMA90=333

FIPS CZ90 Area Name	1990 Population
48001 33300 Anderson County	48024
48073 33300 Cherokee County	41049
48213 33300 Henderson County	58543
48423 33300 Smith County	151309
48467 33300 Van Zandt County	37944
48499 33300 Wood County	29380
-----	
Total	366249

LMA90=334

FIPS CZ90 Area Name	1990 Population
48183 33400 Gregg County	104948
48203 33400 Harrison County	57483
48315 33400 Marion County	9984
48365 33400 Panola County	22035
48401 33400 Rusk County	43735
48459 33400 Upshur County	31370
-----	
Total	269555

LMA90=335

FIPS CZ90 Area Name	1990 Population
05081 33500 Little River County	13966
05091 33500 Miller County	38467
48037 33500 Bowie County	81665
48063 33500 Camp County	9904
48067 33500 Cass County	29982
48159 33500 Franklin County	7802
48343 33500 Morris County	13200
48449 33500 Titus County	24009
-----	
Total	218995

LMA90=336

FIPS C290 Area Name	1990 Population
40031 33601 Comanche County	111486
40033 33601 Cotton County	6651
40067 33601 Jefferson County	7010
40137 33601 Stephens County	42299
40055 33602 Greer County	6559
40057 33602 Harmon County	3793
40065 33602 Jackson County	28764
40075 33602 Kiowa County	11347
40141 33603 Tillman County	10384
-----	
Total	228293

LMA90=337

FIPS C290 Area Name	1990 Population
40019 33700 Carter County	42919
40049 33700 Garvin County	26605
40069 33700 Johnston County	10032
40085 33700 Love County	8157
40095 33700 Marshall County	10829
40099 33700 Murray County	12042
-----	
Total	110584

LMA90=338

FIPS C290 Area Name	1990 Population
40009 33801 Beckham County	18812
40039 33801 Custer County	26897
40129 33801 Roger Mills County	4147
40149 33801 Washita County	11441
40015 33802 Caddo County	29550
40051 33802 Grady County	41747
40017 33803 Canadian County	74409
40027 33803 Cleveland County	174253
40073 33803 Kingfisher County	13212
40081 33803 Lincoln County	29216
40083 33803 Logan County	29011
40087 33803 McClain County	22795
40109 33803 Oklahoma County	599611
40125 33803 Pottawatomie County	58760
40133 33803 Seminole County	25412
-----	
Total	1159273

LMA90=339

FIPS C290 Area Name	1990 Population
40005 33901 Atoka County	12778
40029 33901 Coal County	5780
40063 33901 Hughes County	13023
40123 33901 Pontotoc County	34119
40013 33902 Bryan County	32089
48147 33902 Fannin County	24804
48181 33902 Grayson County	95021
-----	
Total	217614

LMA90=340

LMA90=341

FIPS	C290	Area Name	1990 Population
05019	34001	Clark County	21437
05051	34001	Garland County	73397
05057	34001	Hempstead County	21621
05059	34001	Hot Spring County	26115
05061	34001	Howard County	13569
05097	34001	Montgomery County	7841
05099	34001	Nevada County	10101
05109	34001	Pike County	10086
05113	34002	Polk County	17347
05133	34002	Sevier County	13637
40023	34002	Choctaw County	15302
40089	34002	McCurtain County	33433
40127	34002	Pushmataha County	10997
Total			274883

FIPS	C290	Area Name	1990 Population
02013	34101	Aleutians East Borough	2464
02020	34102	Anchorage Borough	226338
02122	34102	Kenai Peninsula Borough	40802
02170	34102	Matanuska-Susitna Borough	39683
02261	34103	Valdez-Cordova Census Area	9952
02060	34104	Bristol Bay Borough	1410
02188	34105	Northwest Arctic Borough	6113
02180	34106	Nome Census Area	8288
02070	34107	Dillingham Census Area	4012
02164	34107	Lake and Peninsula Borough	1668
02150	34108	Kodiak Island Borough	13309
02100	34109	Haines Borough	2117
02110	34109	Juneau Borough	26751
02231	34109	Skagway-Yakutat-Angoon Census Area	4385
02220	34110	Sitka Borough	8588
02280	34110	Wrangell-Petersburg Census Area	7042
02130	34111	Ketchikan Gateway Borough	13828
02201	34111	Prince of Wales-Outer Ketchikan Census A	6278
02050	34112	Bethel Census Area	13656
02270	34112	Wade Hampton Census Area	5791
02185	34113	North Slope Borough	5979
02016	34114	Aleutians West Census Area	9478
02090	34115	Fairbanks North Star Borough	77720
02240	34115	Southeast Fairbanks Census Area	5913
02290	34115	Yukon-Koyukuk Census Area	8478
Total			550043

## LMA90=342

FIPS	CZ90	Area Name	1990 Population
30005	34201	Blaine County	6728
30041	34201	Hill County	17654
30051	34201	Liberty County	2295
30035	34202	Glacier County	12121
30073	34202	Pondera County	6433
30101	34202	Toole County	5046
30013	34203	Cascade County	77691
30015	34203	Chouteau County	5452
30045	34203	Judith Basin County	2282
30099	34203	Teton County	6271
30027	34204	Fergus County	12083
30069	34204	Petroleum County	519
Total			154575

## LMA90=343

FIPS	CZ90	Area Name	1990 Population
56003	34301	Big Horn County	10525
56029	34301	Park County	23178
56017	34302	Hot Springs County	4809
56043	34302	Washakie County	8388
56013	34303	Fremont County	33662
30003	34304	Big Horn County	11337
56019	34304	Johnson County	6145
56033	34304	Sheridan County	23562
30017	34305	Custer County	11697
30079	34305	Prairie County	1383
30033	34306	Garfield County	1589
30075	34307	Powder River County	2090
30087	34307	Rosebud County	10505
30103	34307	Treasure County	874
30009	34308	Carbon County	8080
30037	34308	Golden Valley County	912
30065	34308	Musselshell County	4106
30095	34308	Stillwater County	6536
30111	34308	Yellowstone County	113419
30059	34309	Meagher County	1819
30107	34309	Wheatland County	2246
Total			286862

## LMA90=344

FIPS	CZ90	Area Name	1990 Population
30001	34401	Beaverhead County	8424
30031	34402	Gallatin County	50463
30057	34402	Madison County	5989
30067	34402	Park County	14562
30097	34402	Sweet Grass County	3154
30113	34402	Yellowstone National Park	52
30007	34403	Broadwater County	3318
30043	34403	Jefferson County	7939
30049	34403	Lewis and Clark County	47495
30023	34404	Deer Lodge County	10278
30039	34404	Granite County	2548
30077	34404	Powell County	6620
30093	34404	Silver Bow County	33941
Total			194783

## LMA90=345

FIPS	CZ90	Area Name	1990 Population
16021	34501	Boundary County	8332
30053	34502	Lincoln County	17481
30029	34503	Flathead County	59218
30047	34503	Lake County	21041
30089	34503	Sanders County	8669
30061	34504	Mineral County	3315
30063	34504	Missoula County	78687
30081	34504	Ravalli County	25010
Total			221753

## LMA90=346

FIPS	CZ90	Area Name	1990 Population
56005	34601	Campbell County	29370
56011	34601	Crook County	5294
56045	34601	Weston County	6518
56007	34602	Carbon County	16659
56009	34603	Converse County	11128
56025	34603	Natrona County	61226
56027	34604	Niobrara County	2499
Total			132694

LMA90=347

FIPS	CZ90	Area Name	1990 Population
15003	34701	Honolulu County	836231
15007	34702	Kauai County	51177
15005	34703	Kalawao County	130
15009	34703	Maui County	100374
Total			987912

LMA90=348

FIPS	CZ90	Area Name	1990 Population
35007	34801	Colfax County	12925
35033	34801	Mora County	4264
35047	34801	San Miguel County	25743
35028	34802	Los Alamos County	18115
35039	34802	Rio Arriba County	34365
35049	34802	Santa Fe County	98928
35055	34802	Taos County	23118
35021	34803	Harding County	987
35037	34803	Quay County	10823
35059	34804	Union County	4124
08003	34805	Alamosa County	13617
08021	34805	Conejos County	7453
08023	34805	Costilla County	3190
08079	34805	Mineral County	558
08105	34805	Rio Grande County	10770
08109	34805	Saguache County	4619
Total			273599

LMA90=349

FIPS	CZ90	Area Name	1990 Population
35001	34901	Bernalillo County	480577
35006	34901	Cibola County	23794
35043	34901	Sandoval County	63319
35057	34901	Torrance County	10285
35061	34901	Valencia County	45235
35003	34902	Catron County	2563
35053	34902	Socorro County	14764
Total			640537

LMA90=350

FIPS	CZ90	Area Name	1990 Population
04007	35001	Gila County	40216
04013	35001	Maricopa County	2122101
04021	35001	Pinal County	116379
04009	35002	Graham County	26554
04011	35002	Greenlee County	8008
Total			2313258

LMA90=351

FIPS	CZ90	Area Name	1990 Population
04003	35100	Cochise County	97624
04019	35100	Pima County	666880
04023	35100	Santa Cruz County	29676
Total			794180

LMA90=352

FIPS	CZ90	Area Name	1990 Population
08029	35201	Delta County	20980
08077	35201	Mesa County	93145
08085	35201	Montrose County	24423
08091	35201	Ouray County	2295
08113	35201	San Miguel County	3653
08051	35202	Gunnison County	10273
08053	35202	Hinsdale County	467
Total			155236

LMA90=353

FIPS	CZ90	Area Name	1990 Population
08007	35300	Archuleta County	5345
08067	35300	La Plata County	32284
08111	35300	San Juan County	745
35045	35300	San Juan County	91605
Total			129979

## LMA90=354

FIPS	CZ90	Area Name	1990 Population
04005	35401	Coconino County	96591
04025	35401	Yavapai County	107714
49025	35401	Kane County	5169
08033	35402	Dolores County	1504
08083	35402	Montezuma County	18672
49037	35402	San Juan County	12621
Total			242271

## LMA90=355

FIPS	CZ90	Area Name	1990 Population
04001	35500	Apache County	61591
04017	35500	Navajo County	77658
35031	35500	McKinley County	60686
Total			199935

## LMA90=356

FIPS	CZ90	Area Name	1990 Population
15001	35600	Hawaii County	120317

## LMA90=357

FIPS	CZ90	Area Name	1990 Population
16013	35701	Blaine County	13552
16025	35701	Camas County	727
16047	35701	Gooding County	11633
16053	35701	Jerome County	15138
16063	35701	Lincoln County	3308
16083	35701	Twin Falls County	53580
16031	35702	Cassia County	19532
16067	35702	Minidoka County	19361
Total			136831

## LMA90=358

FIPS	CZ90	Area Name	1990 Population
16001	35801	Ada County	205775
16015	35801	Boise County	3509
16027	35801	Canyon County	90076
16039	35801	Elmore County	21205
16045	35801	Gem County	11844
16073	35801	Owyhee County	8392
16075	35802	Payette County	16434
16087	35802	Washington County	8550
41045	35802	Malheur County	26038
16003	35803	Adams County	3254
16085	35803	Valley County	6109
Total			401186

## LMA90=359

FIPS	CZ90	Area Name	1990 Population
49001	35901	Beaver County	4765
49021	35901	Iron County	20789
49053	35901	Washington County	48560
49007	35902	Carbon County	20228
49015	35902	Emery County	10332
49039	35902	Sanpete County	16259
49019	35903	Grand County	6620
49017	35904	Garfield County	3980
49031	35904	Piute County	1277
49041	35904	Sevier County	15431
49055	35905	Wayne County	2177
Total			150418

## LMA90=360

FIPS	CZ90	Area Name	1990 Population
49023	36000	Juab County	5817
49027	36000	Millard County	11333
49049	36000	Utah County	263590
Total			280740

LMA90=361

FIPS CZ90 Area Name	1990 Population
49011 36100 Davis County	187941
49029 36100 Morgan County	5528
49035 36100 Salt Lake County	725956
49043 36100 Summit County	15518
49045 36100 Tooele County	26601
49051 36100 Wasatch County	10089
49057 36100 Weber County	158330
Total	1129963

LMA90=362

FIPS CZ90 Area Name	1990 Population
16041 36200 Franklin County	9232
16071 36200 Oneida County	3492
49003 36200 Box Elder County	36485
49005 36200 Cache County	70183
Total	119392

LMA90=363

FIPS CZ90 Area Name	1990 Population
16005 36301 Bannock County	66026
16011 36301 Bingham County	37583
16019 36301 Bonneville County	72207
16023 36301 Butte County	2918
16033 36301 Clark County	762
16043 36301 Fremont County	10937
16051 36301 Jefferson County	16543
16065 36301 Madison County	23674
16077 36301 Power County	7086
16037 36302 Custer County	4133
16059 36302 Lemhi County	6899
16081 36303 Teton County	3439
56039 36303 Teton County	11172
Total	263379

LMA90=364

FIPS CZ90 Area Name	1990 Population
08081 36401 Moffat County	11357
08103 36401 Rio Blanco County	5972
08107 36401 Routt County	14088
49013 36402 Duchesne County	12645
49047 36402 Uintah County	22211
16007 36403 Bear Lake County	6084
16029 36403 Caribou County	6963
49009 36404 Daggett County	690
49033 36404 Rich County	1725
56023 36404 Lincoln County	12625
56035 36404 Sublette County	4843
56037 36404 Sweetwater County	38823
56041 36404 Uinta County	18705
Total	156731

LMA90=365

FIPS CZ90 Area Name	1990 Population
06035 36501 Lassen County	27598
06049 36501 Modoc County	9678
06093 36501 Siskiyou County	43531
41035 36501 Klamath County	57702
41025 36502 Harney County	7060
41037 36503 Lake County	7186
Total	152755

LMA90=366

FIPS CZ90 Area Name	1990 Population
06089 36600 Shasta County	147036
06103 36600 Tehama County	49625
Total	196661

LMA90=367

FIPS CZ90 Area Name	1990 Population
06023 36700 Humboldt County	119118
06105 36700 Trinity County	13063
Total	132181

LMA90=368

FIPS CZ90 Area Name	1990 Population
41029 36800 Jackson County	146389
41033 36800 Josephine County	62649
Total	209038

LMA90=369

FIPS CZ90 Area Name	1990 Population
06015 36901 Del Norte County	23460
41015 36901 Curry County	19327
41011 36902 Coos County	60273
41019 36902 Douglas County	94649
Total	197709

LMA90=370

FIPS CZ90 Area Name	1990 Population
06043 37000 Mariposa County	14302
06047 37000 Merced County	178403
06099 37000 Stanislaus County	370522
06109 37000 Tuolumne County	48456
Total	611683

LMA90=371

FIPS CZ90 Area Name	1990 Population
06029 37100 Kern County	543477

LMA90=372

FIPS CZ90 Area Name	1990 Population
06019 37200 Fresno County	667490
06031 37200 Kings County	101469
06039 37200 Madera County	88090
06107 37200 Tulare County	311921
Total	1168970

LMA90=373

FIPS CZ90 Area Name	1990 Population
06007 37300 Butte County	182120
06011 37300 Colusa County	16275
06021 37300 Glenn County	24798
06101 37300 Sutter County	64415
06115 37300 Yuba County	58228
Total	345836

LMA90=374

FIPS CZ90 Area Name	1990 Population
06003 37400 Alpine County	1113
06005 37400 Amador County	30039
06009 37400 Calaveras County	31998
06017 37400 El Dorado County	125995
06057 37400 Nevada County	78510
06061 37400 Placer County	172796
06067 37400 Sacramento County	1041219
06077 37400 San Joaquin County	480628
06113 37400 Yolo County	141092
32005 37400 Douglas County	27637
Total	2131027



LMA90=375

FIPS	CZ90	Area Name	1990 Population
06053	37500	Monterey County	355660
06069	37500	San Benito County	36697
06085	37500	Santa Clara County	1497577
06087	37500	Santa Cruz County	229734
Total			2119668

LMA90=376

FIPS	CZ90	Area Name	1990 Population
32007	37601	Elko County	33530
32011	37601	Eureka County	1547
32015	37601	Lander County	6266
32033	37601	White Pine County	9264
32013	37602	Humboldt County	12844
32027	37602	Pershing County	4336
06063	37603	Plumas County	19739
06091	37603	Sierra County	3318
32001	37604	Churchill County	17938
32019	37604	Lyon County	20001
32029	37604	Storey County	2526
32031	37604	Washoe County	254667
32510	37604	Carson City	40443
Total			426419

LMA90=377

FIPS	CZ90	Area Name	1990 Population
06033	37700	Lake County	50631
06045	37700	Mendocino County	80345
06097	37700	Sonoma County	388222
Total			519198

LMA90=378

FIPS	CZ90	Area Name	1990 Population
06001	37800	Alameda County	1279182
06013	37800	Contra Costa County	803732
06041	37800	Marin County	230096
06055	37800	Napa County	110765
06075	37800	San Francisco County	723959
06081	37800	San Mateo County	649623
06095	37800	Solano County	340421
Total			4137778

LMA90=379

FIPS	CZ90	Area Name	1990 Population
04015	37901	Mohave County	93497
32003	37901	Clark County	741459
32009	37901	Esmeralda County	1344
32017	37901	Lincoln County	3775
32023	37901	Nye County	17781
32021	37902	Mineral County	6475
06027	37903	Inyo County	18281
06051	37903	Mono County	9956
Total			892568

LMA90=380

FIPS	CZ90	Area Name	1990 Population
06073	38000	San Diego County	2498016

LMA90=381

FIPS	CZ90	Area Name	1990 Population
04027	38100	Yuma County	106895
06025	38100	Imperial County	109303
Total			216198

LMA90=382

FIPS CZ90 Area Name	1990 Population
06079 38200 San Luis Obispo County	217162
06083 38200 Santa Barbara County	369608
Total	586770

LMA90=383

FIPS CZ90 Area Name	1990 Population
04012 38300 La Paz County	13844
06037 38300 Los Angeles County	8863164
06059 38300 Orange County	2410556
06065 38300 Riverside County	1170413
06071 38300 San Bernardino County	1418380
06111 38300 Ventura County	669016
Total	14545373

LMA90=384

FIPS CZ90 Area Name	1990 Population
16035 38401 Clearwater County	8505
16049 38401 Idaho County	13783
16061 38401 Lewis County	3516
16069 38401 Nez Perce County	33754
53003 38401 Asotin County	17605
53023 38401 Garfield County	2248
16057 38402 Latah County	30617
53075 38402 Whitman County	38775
Total	148803

LMA90=385

FIPS CZ90 Area Name	1990 Population
53001 38501 Adams County	13603
53025 38501 Grant County	54758
53007 38502 Chelan County	52250
53017 38502 Douglas County	26205
Total	146816

LMA90=386

FIPS CZ90 Area Name	1990 Population
16009 38601 Benewah County	7937
16017 38601 Bonner County	26622
16055 38601 Kootenai County	69795
16079 38601 Shoshone County	13931
53043 38601 Lincoln County	8864
53051 38601 Pend Oreille County	8915
53063 38601 Spokane County	361364
53019 38602 Ferry County	6295
53047 38602 Okanogan County	33350
53065 38602 Stevens County	30948
Total	568021

LMA90=387

FIPS CZ90 Area Name	1990 Population
41007 38700 Clatsop County	33301
53015 38700 Cowlitz County	82119
53027 38700 Grays Harbor County	64175
53049 38700 Pacific County	18882
53069 38700 Wahkiakum County	3327
Total	201804

LMA90=388

FIPS CZ90 Area Name	1990 Population
41005 38801 Clackamas County	278850
41009 38801 Columbia County	37557
41051 38801 Multnomah County	583887
41067 38801 Washington County	311554
53011 38801 Clark County	238053
53059 38801 Skamania County	8289
41027 38802 Hood River County	16903
41055 38802 Sherman County	1918
41065 38802 Wasco County	21683
53039 38802 Klickitat County	16616
Total	1515310

LMA90=389

FIPS CZ90 Area Name	1990 Population
41003 38901 Benton County	70811
41039 38901 Lane County	282912
41043 38901 Linn County	91227
41047 38901 Marion County	228483
41053 38901 Polk County	49541
41071 38901 Yamhill County	65551
41041 38902 Lincoln County	38889
41057 38902 Tillamook County	21570
Total	848984

LMA90=390

FIPS CZ90 Area Name	1990 Population
53037 39000 Kittitas County	26725
53077 39000 Yakima County	188823
Total	215548

LMA90=391

FIPS CZ90 Area Name	1990 Population
41049 39100 Morrow County	7625
41059 39100 Umatilla County	59249
53005 39100 Benton County	112560
53013 39100 Columbia County	4024
53021 39100 Franklin County	37473
53071 39100 Walla Walla County	48439
Total	269370

LMA90=392


FIPS CZ90 Area Name	1990 Population
41001 39201 Baker County	15317
41061 39201 Union County	23598
41063 39202 Wallowa County	6911
41013 39203 Crook County	14111
41017 39203 Deschutes County	74958
41031 39203 Jefferson County	13676
41021 39204 Gilliam County	1717
41069 39204 Wheeler County	1396
41023 39205 Grant County	7853
Total	159537

LMA90=393

FIPS CZ90 Area Name	1990 Population
53055 39301 San Juan County	10035
53073 39302 Whatcom County	127780
53009 39303 Clallam County	56464
53031 39303 Jefferson County	20146
Total	214425

LMA90=394

FIPS CZ90 Area Name	1990 Population
53029 39400 Island County	60195
53033 39400 King County	1507319
53035 39400 Kitsap County	189731
53041 39400 Lewis County	59358
53045 39400 Mason County	38341
53053 39400 Pierce County	586203
53057 39400 Skagit County	79555
53061 39400 Snohomish County	465642
53067 39400 Thurston County	161238
Total	3147582



County	FIPS	CZ90	County	FIPS	CZ90
ALABAMA			Washington County	01129	11001
Autauga County	01001	11101	Wilcox County	01131	11001
Baldwin County	01003	11001	Winston County	01133	10600
Barbour County	01005	10301	ALASKA		
Bibb County	01007	10801	Aleutians East Borough	02013	34101
Blount County	01009	10700	Aleutians West Census Area	02016	34114
Bullock County	01011	09800	Anchorage Borough	02020	34102
Butler County	01013	11101	Bethel Census Area	02050	34112
Calhoun County	01015	09600	Bristol Bay Borough	02060	34104
Chambers County	01017	09600	Dillingham Census Area	02070	34107
Cherokee County	01019	06600	Fairbanks North Star Boro	02090	34115
Chilton County	01021	10700	Haines Borough	02100	34109
Choctaw County	01023	10802	Juneau Borough	02110	34109
Clarke County	01025	11001	Kenai Peninsula Borough	02122	34102
Clay County	01027	09500	Ketchikan Gateway Borough	02130	34111
Cleburne County	01029	09600	Kodiak Island Borough	02150	34108
Coffee County	01031	10302	Lake and Peninsula Boroug	02164	34107
Colbert County	01033	06200	Matanuska-Susitna Borough	02170	34102
Conecuh County	01035	11002	Nome Census Area	02180	34106
Coosa County	01037	09500	North Slope Borough	02185	34113
Covington County	01039	11102	Northwest Arctic Borough	02188	34105
Crenshaw County	01041	11102	Prince of Wales-Outer Ket	02201	34111
Cullman County	01043	10700	Sitka Borough	02220	34110
Dale County	01045	10302	Skagway-Yakutat-Angoon Ce	02231	34109
Dallas County	01047	10801	Southeast Fairbanks Censu	02240	34115
DeKalb County	01049	06100	Valdez-Cordova Census Are	02261	34103
Elmore County	01051	11101	Wade Hampton Census Area	02270	34112
Escambia County	01053	11002	Wrangell-Petersburg Censu	02280	34110
Etowah County	01055	06100	Yukon-Koyukuk Census Area	02290	34115
Fayette County	01057	10600	ARIZONA		
Franklin County	01059	06200	Apache County	04001	35500
Geneva County	01061	10302	Cochise County	04003	35100
Greene County	01063	10802	Coconino County	04005	35401
Hale County	01065	10801	Gila County	04007	35001
Henry County	01067	10302	Graham County	04009	35002
Houston County	01069	10302	Greenlee County	04011	35002
Jackson County	01071	06100	La Paz County	04012	38300
Jefferson County	01073	10700	Maricopa County	04013	35001
Lamar County	01075	10600	Mohave County	04015	37901
Lauderdale County	01077	06200	Navajo County	04017	35500
Lawrence County	01079	06000	Pima County	04019	35100
Lee County	01081	09800	Pinal County	04021	35001
Limestone County	01083	06000	Santa Cruz County	04023	35100
Lowndes County	01085	11101	Yavapai County	04025	35401
Macon County	01087	09800	Yuma County	04027	38100
Madison County	01089	06000	ARKANSAS		
Marengo County	01091	10802	Arkansas County	05001	04301
Marion County	01093	10600	Ashley County	05003	04101
Marshall County	01095	06100	Baxter County	05005	25101
Mobile County	01097	11001	Benton County	05007	30300
Monroe County	01099	11002	Boone County	05009	25103
Montgomery County	01101	11101	Bradley County	05011	04102
Morgan County	01103	06000	Calhoun County	05013	04103
Perry County	01105	10801	Carroll County	05015	25103
Pickens County	01107	10501	Chicot County	05017	04102
Pike County	01109	11102	Clark County	05019	34001
Randolph County	01111	09600	Clay County	05021	25900
Russell County	01113	09701	Cleburne County	05023	25104
St. Clair County	01115	10700	Cleveland County	05025	04102
Shelby County	01117	10700	Columbia County	05027	04001
Sumter County	01119	10802			
Talladega County	01121	09500			
Tallapoosa County	01123	09500			
Tuscaloosa County	01125	10801			
Walker County	01127	10600			



County	FIPS	CZ90	County	FIPS	CZ90
Chaffee County	08015	28701	Windham County	09015	20901
Cheyenne County	08017	28504			
Clear Creek County	08019	28900	DELAWARE		
Conejos County	08021	34805			
Costilla County	08023	34805	Kent County	10001	19901
Crowley County	08025	28502	New Castle County	10003	19800
Custer County	08027	28401	Sussex County	10005	19901
Delta County	08029	35201			
Denver County	08031	28900	DISTRICT OF COLUMBIA	11001	11304
Dolores County	08033	35402			
Douglas County	08035	28900	FLORIDA		
Eagle County	08037	28702			
Elbert County	08039	28900	Alachua County	12001	07900
El Paso County	08041	28401	Baker County	12003	07600
Fremont County	08043	28401	Bay County	12005	10000
Garfield County	08045	28702	Bradford County	12007	07900
Gilpin County	08047	28900	Brevard County	12009	07300
Grand County	08049	28703	Broward County	12011	07000
Gunnison County	08051	35202	Calhoun County	12013	09900
Hinsdale County	08053	35202	Charlotte County	12015	06900
Huerfano County	08055	28503	Citrus County	12017	07800
Jackson County	08057	28704	Clay County	12019	07600
Jefferson County	08059	28900	Collier County	12021	07200
Kiowa County	08061	28504	Columbia County	12023	07700
Kit Carson County	08063	28504	Dade County	12025	07000
Lake County	08065	28702	DeSoto County	12027	06900
La Plata County	08067	35300	Dixie County	12029	07900
Larimer County	08069	28800	Duval County	12031	07600
Las Animas County	08071	28503	Escambia County	12033	10900
Lincoln County	08073	28402	Flagler County	12035	07500
Logan County	08075	28301	Franklin County	12037	10000
Mesa County	08077	35201	Gadsden County	12039	09900
Mineral County	08079	34805	Gilchrist County	12041	07900
Moffat County	08081	36401	Glades County	12043	07100
Montezuma County	08083	35402	Gulf County	12045	10000
Montrose County	08085	35201	Hamilton County	12047	07700
Morgan County	08087	28800	Hardee County	12049	06800
Otero County	08089	28502	Hendry County	12051	07100
Ouray County	08091	35201	Hernando County	12053	06700
Park County	08093	28900	Highlands County	12055	06800
Phillips County	08095	28301	Hillsborough County	12057	06700
Pitkin County	08097	28702	Holmes County	12059	09900
Prowers County	08099	28502	Indian River County	12061	07300
Pueblo County	08101	28502	Jackson County	12063	09900
Rio Blanco County	08103	36401	Jefferson County	12065	09900
Rio Grande County	08105	34805	Lafayette County	12067	07700
Routt County	08107	36401	Lake County	12069	07400
Saguache County	08109	34805	Lee County	12071	07200
San Juan County	08111	35300	Leon County	12073	09900
San Miguel County	08113	35201	Levy County	12075	07900
Sedgwick County	08115	28302	Liberty County	12077	09900
Summit County	08117	28702	Madison County	12079	07700
Teller County	08119	28401	Manatee County	12081	06900
Washington County	08121	28301	Marion County	12083	07800
Weld County	08123	28800	Martin County	12085	07100
Yuma County	08125	28301	Monroe County	12087	07000
			Nassau County	12089	07600
CONNECTICUT			Okaloosa County	12091	10900
			Okeechobee County	12093	07100
Fairfield County	09001	20901	Orange County	12095	07400
Hartford County	09003	20901	Osceola County	12097	07400
Litchfield County	09005	20901	Palm Beach County	12099	07100
Middlesex County	09007	20901	Pasco County	12101	06700
New Haven County	09009	20901	Pinellas County	12103	06700
New London County	09011	20901	Polk County	12105	06800
Tolland County	09013	20901	Putnam County	12107	07500

County	FIPS	CZ90	County	FIPS	CZ90
St. Johns County	12109	07600	Effingham County	13103	08800
St. Lucie County	12111	07100	Elbert County	13105	09302
Santa Rosa County	12113	10900	Emanuel County	13107	08702
Sarasota County	12115	06900	Evans County	13109	08701
Seminole County	12117	07400	Fannin County	13111	06501
Sumter County	12119	07400	Fayette County	13113	09100
Suwannee County	12121	07700	Floyd County	13115	06600
Taylor County	12123	07700	Forsyth County	13117	09100
Union County	12125	07900	Franklin County	13119	09302
Volusia County	12127	07500	Fulton County	13121	09100
Wakulla County	12129	09900	Gilmer County	13123	06501
Walton County	12131	10900	Glascock County	13125	08401
Washington County	12133	09900	Glynn County	13127	08602
			Gordon County	13129	06600
GEORGIA			Grady County	13131	10102
Appling County	13001	09001	Greene County	13133	08402
Atkinson County	13003	08601	Gwinnett County	13135	09100
Bacon County	13005	08601	Habersham County	13137	09400
Baker County	13007	10200	Hall County	13139	09400
Baldwin County	13009	09002	Hancock County	13141	09002
Banks County	13011	09400	Haralson County	13143	09600
Barrow County	13013	09301	Harris County	13145	09701
Bartow County	13015	06600	Hart County	13147	09302
Ben Hill County	13017	08501	Heard County	13149	09600
Berrien County	13019	08503	Henry County	13151	09100
Bibb County	13021	08900	Houston County	13153	08900
Bleckley County	13023	08900	Irwin County	13155	08501
Brantley County	13025	08602	Jackson County	13157	09400
Brooks County	13027	08503	Jasper County	13159	09100
Bryan County	13029	08800	Jeff Davis County	13161	09001
Bulloch County	13031	08702	Jefferson County	13163	08401
Burke County	13033	08401	Jenkins County	13165	08702
Butts County	13035	09200	Johnson County	13167	09003
Calhoun County	13037	10301	Jones County	13169	08900
Camden County	13039	07600	Lamar County	13171	09200
Candler County	13043	08702	Lanier County	13173	08503
Carroll County	13045	09600	Laurens County	13175	09003
Catoosa County	13047	06401	Lee County	13177	10200
Charlton County	13049	07600	Liberty County	13179	08701
Chatham County	13051	08800	Lincoln County	13181	08402
Chattahoochee County	13053	09701	Long County	13183	08701
Chattooga County	13055	06600	Lowndes County	13185	08503
Cherokee County	13057	09100	Lumpkin County	13187	09400
Clarke County	13059	09301	McDuffie County	13189	08401
Clay County	13061	10301	McIntosh County	13191	08602
Clayton County	13063	09100	Macon County	13193	09702
Clinch County	13065	08601	Madison County	13195	09301
Cobb County	13067	09100	Marion County	13197	09702
Coffee County	13069	08601	Meriwether County	13199	09701
Colquitt County	13071	08503	Miller County	13201	10101
Columbia County	13073	08401	Mitchell County	13205	10200
Cook County	13075	08503	Monroe County	13207	08900
Coweta County	13077	09600	Montgomery County	13209	09001
Crawford County	13079	08900	Morgan County	13211	09100
Crisp County	13081	08502	Murray County	13213	06600
Dade County	13083	06401	Muscogee County	13215	09701
Dawson County	13085	09100	Newton County	13217	09100
Decatur County	13087	10101	Oconee County	13219	09301
DeKalb County	13089	09100	Oglethorpe County	13221	09301
Dodge County	13091	09001	Paulding County	13223	09100
Dooly County	13093	08502	Peach County	13225	08900
Dougherty County	13095	10200	Pickens County	13227	09100
Douglas County	13097	09100	Pierce County	13229	08601
Early County	13099	10301	Pike County	13231	09200
Echols County	13101	08503	Polk County	13233	06600
			Pulaski County	13235	08900



County	FIPS	CZ90	County	FIPS	CZ90
Putnam County	13237	09002	Camas County	16025	35701
Quitman County	13239	10301	Canyon County	16027	35801
Rabun County	13241	01201	Caribou County	16029	36403
Randolph County	13243	10301	Cassia County	16031	35702
Richmond County	13245	08401	Clark County	16033	36301
Rockdale County	13247	09100	Clearwater County	16035	38401
Schley County	13249	09702	Custer County	16037	36302
Screven County	13251	08702	Elmore County	16039	35801
Seminole County	13253	10101	Franklin County	16041	36200
Spalding County	13255	09200	Fremont County	16043	36301
Stephens County	13257	09302	Gem County	16045	35801
Stewart County	13259	09702	Gooding County	16047	35701
Sumter County	13261	09702	Idaho County	16049	38401
Talbot County	13263	09701	Jefferson County	16051	36301
Taliaferro County	13265	08402	Jerome County	16053	35701
Tattnall County	13267	08701	Kootenai County	16055	38601
Taylor County	13269	08900	Latah County	16057	38402
Telfair County	13271	09001	Lemhi County	16059	36302
Terrell County	13273	10200	Lewis County	16061	38401
Thomas County	13275	10102	Lincoln County	16063	35701
Tift County	13277	08503	Madison County	16065	36301
Toombs County	13279	09001	Minidoka County	16067	35702
Towns County	13281	01204	Nez Perce County	16069	38401
Treutlen County	13283	09001	Oneida County	16071	36200
Troup County	13285	09600	Owyhee County	16073	35801
Turner County	13287	08503	Payette County	16075	35802
Twiggs County	13289	08900	Power County	16077	36301
Union County	13291	01204	Shoshone County	16079	38601
Upton County	13293	09200	Teton County	16081	36303
Walker County	13295	06401	Twin Falls County	16083	35701
Walton County	13297	09100	Valley County	16085	35803
Ware County	13299	08601	Washington County	16087	35802
Warren County	13301	08401			
Washington County	13303	09003	ILLINOIS		
Wayne County	13305	08701	Adams County	17001	25000
Webster County	13307	09702	Alexander County	17003	25601
Wheeler County	13309	09001	Bond County	17005	24900
White County	13311	09400	Boone County	17007	24400
Whitfield County	13313	06600	Brown County	17009	24801
Wilcox County	13315	08502	Bureau County	17011	23900
Wilkes County	13317	08402	Calhoun County	17013	24900
Wilkinson County	13319	09002	Carroll County	17015	24400
Worth County	13321	10200	Cass County	17017	24801
			Champaign County	17019	23500
HAWAII			Christian County	17021	24802
Hawaii County	15001	35600	Clark County	17023	23301
Honolulu County	15003	34701	Clay County	17025	23302
Kalawao County	15005	34703	Clinton County	17027	25500
Kauai County	15007	34702	Coles County	17029	23301
Maui County	15009	34703	Cook County	17031	24300
			Crawford County	17033	23302
IDAHO			Cumberland County	17035	23301
Ada County	16001	35801	DeKalb County	17037	24400
Adams County	16003	35803	De Witt County	17039	23400
Bannock County	16005	36301	Douglas County	17041	23500
Bear Lake County	16007	36403	DuPage County	17043	24300
Benewah County	16009	38601	Edgar County	17045	23301
Bingham County	16011	36301	Edwards County	17047	14801
Blaine County	16013	35701	Effingham County	17049	23302
Boise County	16015	35801	Fayette County	17051	23302
Bonner County	16017	38601	Ford County	17053	23500
Bonneville County	16019	36301	Franklin County	17055	25601
Boundary County	16021	34501	Fulton County	17057	23700
Butte County	16023	36301	Gallatin County	17059	25602
			Greene County	17061	24801

County	FIPS	CZ90	County	FIPS	CZ90
Grundy County	17063	24300	Whiteside County	17195	24400
Hamilton County	17065	25500	Will County	17197	24300
Hancock County	17067	23600	Williamson County	17199	25601
Hardin County	17069	25602	Winnebago County	17201	24400
Henderson County	17071	23600	Woodford County	17203	23900
Henry County	17073	23801			
Iroquois County	17075	24200	INDIANA		
Jackson County	17077	25601	Adams County	18001	14100
Jasper County	17079	23302	Allen County	18003	14100
Jefferson County	17081	25500	Bartholomew County	18005	14300
Jersey County	17083	24900	Benton County	18007	14500
Jo Daviess County	17085	23200	Blackford County	18009	14000
Johnson County	17087	25601	Boone County	18011	14200
Kane County	17089	24300	Brown County	18013	14200
Kankakee County	17091	24200	Carroll County	18015	14500
Kendall County	17093	24300	Cass County	18017	13900
Knox County	17095	23700	Clark County	18019	13101
Lake County	17097	24300	Clay County	18021	14400
La Salle County	17099	23900	Clinton County	18023	14500
Lawrence County	17101	14802	Crawford County	18025	13101
Lee County	17103	24400	Daviess County	18027	14600
Livingston County	17105	23400	Dearborn County	18029	12800
Logan County	17107	24802	Decatur County	18031	12800
McDonough County	17109	23700	De Kalb County	18033	14100
McHenry County	17111	24300	Delaware County	18035	14000
McLean County	17113	23400	Dubois County	18037	14700
Macon County	17115	23500	Elkhart County	18039	13700
Macoupin County	17117	24900	Fayette County	18041	12600
Madison County	17119	24900	Floyd County	18043	13101
Marion County	17121	25500	Fountain County	18045	14500
Marshall County	17123	23900	Franklin County	18047	12800
Mason County	17125	23900	Fulton County	18049	13800
Massac County	17127	25401	Gibson County	18051	14700
Menard County	17129	24802	Grant County	18053	14000
Mercer County	17131	23801	Greene County	18055	14600
Monroe County	17133	24701	Hamilton County	18057	14200
Montgomery County	17135	24900	Hancock County	18059	14200
Morgan County	17137	24801	Harrison County	18061	13101
Moultrie County	17139	23500	Hendricks County	18063	14200
Ogle County	17141	24400	Henry County	18065	14000
Peoria County	17143	23900	Howard County	18067	13900
Perry County	17145	25601	Huntington County	18069	14100
Piatt County	17147	23500	Jackson County	18071	14300
Pike County	17149	25000	Jasper County	18073	14900
Pope County	17151	25401	Jay County	18075	14100
Pulaski County	17153	25601	Jefferson County	18077	13102
Putnam County	17155	23900	Jennings County	18079	14300
Randolph County	17157	25601	Johnson County	18081	14200
Richland County	17159	14801	Knox County	18083	14802
Rock Island County	17161	23801	Kosciusko County	18085	13800
St. Clair County	17163	24701	Lagrange County	18087	13700
Saline County	17165	25602	Lake County	18089	14900
Sangamon County	17167	24802	La Porte County	18091	13600
Schuyler County	17169	24801	Lawrence County	18093	14600
Scott County	17171	24801	Madison County	18095	14000
Shelby County	17173	23500	Marion County	18097	14200
Stark County	17175	23801	Marshall County	18099	13600
Stephenson County	17177	24400	Martin County	18101	14600
Tazewell County	17179	23900	Miami County	18103	13900
Union County	17181	25601	Monroe County	18105	14600
Vermilion County	17183	14500	Montgomery County	18107	14400
Wabash County	17185	14700	Morgan County	18109	14200
Warren County	17187	23700	Newton County	18111	14900
Washington County	17189	25500	Noble County	18113	13700
Wayne County	17191	14801	Ohio County	18115	12800
White County	17193	14801			

County	FIPS	CZ90	County	FIPS	CZ90
Orange County	18117	14600	Dickinson County	19059	27301
Owen County	18119	14600	Dubuque County	19061	23200
Parke County	18121	14400	Emmet County	19063	27302
Perry County	18123	14700	Fayette County	19065	22001
Pike County	18125	14700	Floyd County	19067	21802
Porter County	18127	14900	Franklin County	19069	22002
Posey County	18129	14700	Fremont County	19071	28201
Pulaski County	18131	13900	Greene County	19073	27504
Putnam County	18133	14400	Grundy County	19075	22001
Randolph County	18135	14000	Guthrie County	19077	27501
Ripley County	18137	12800	Hamilton County	19079	27402
Rush County	18139	14200	Hancock County	19081	21801
St. Joseph County	18141	13600	Hardin County	19083	22002
Scott County	18143	14300	Harrison County	19085	28202
Shelby County	18145	14200	Henry County	19087	23600
Spencer County	18147	14700	Howard County	19089	21802
Starke County	18149	13600	Howard County	19089	21802
Steuben County	18151	14100	Humboldt County	19091	27402
Sullivan County	18153	14400	Ida County	19093	27401
Switzerland County	18155	12800	Iowa County	19095	22200
Tippecanoe County	18157	14500	Jackson County	19097	23802
Tipton County	18159	13900	Jasper County	19099	21900
Union County	18161	12600	Jefferson County	19101	22300
Vanderburgh County	18163	14700	Johnson County	19103	22100
Vermillion County	18165	14400	Jones County	19105	22200
Vigo County	18167	14400	Keokuk County	19107	22300
Wabash County	18169	13800	Kossuth County	19109	27301
Warren County	18171	14500	Lee County	19111	23600
Warrick County	18173	14700	Linn County	19113	22200
Washington County	18175	13101	Louisa County	19115	22100
Wayne County	18177	12600	Lucas County	19117	26106
Wells County	18179	14100	Lyon County	19119	27201
White County	18181	14500	Madison County	19121	27501
Whitley County	18183	14100	Mahaska County	19123	22300
IOWA			Marion County	19125	22300
Adair County	19001	27501	Marshall County	19127	21900
Adams County	19003	28201	Mills County	19129	28202
Allamakee County	19005	23200	Mitchell County	19131	21802
Appanoose County	19007	26106	Monona County	19133	28001
Audubon County	19009	27503	Monroe County	19135	22300
Benton County	19011	22200	Montgomery County	19137	28201
Black Hawk County	19013	22001	Muscatine County	19139	22100
Boone County	19015	27501	O'Brien County	19141	27201
Bremer County	19017	22001	Osceola County	19143	27202
Buchanan County	19019	22001	Page County	19145	28201
Buena Vista County	19021	27401	Palo Alto County	19147	27301
Butler County	19023	22001	Plymouth County	19149	28001
Calhoun County	19025	27402	Pocahontas County	19151	27402
Carroll County	19027	27504	Polk County	19153	27501
Cass County	19029	27503	Pottawattamie County	19155	28202
Cedar County	19031	22100	Poweshiek County	19157	21900
Cerro Gordo County	19033	21801	Ringgold County	19159	27502
Cherokee County	19035	27401	Sac County	19161	27401
Chickasaw County	19037	21802	Scott County	19163	23801
Clarke County	19039	27502	Shelby County	19165	27503
Clay County	19041	27301	Sioux County	19167	27201
Clayton County	19043	23200	Story County	19169	27501
Clinton County	19045	23802	Tama County	19171	21900
Crawford County	19047	27504	Taylor County	19173	28201
Dallas County	19049	27501	Union County	19175	27502
Davis County	19051	22300	Van Buren County	19177	22300
Decatur County	19053	27502	Wapello County	19179	22300
Delaware County	19055	23200	Warren County	19181	27501
Des Moines County	19057	23600	Washington County	19183	22100
			Wayne County	19185	26106
			Webster County	19187	27402
			Winnebago County	19189	21801

County	FIPS	CZ90	County	FIPS	CZ90
Winneshiek County	19191	21802	Meade County	20119	31004
Woodbury County	19193	28001	Miami County	20121	29502
Worth County	19195	21801	Mitchell County	20123	29103
Wright County	19197	27402	Montgomery County	20125	29403
KANSAS			Morris County	20127	29203
Allen County	20001	29401	Morton County	20129	31006
Anderson County	20003	29401	Nemaha County	20131	29201
Atchison County	20005	29501	Neosho County	20133	29403
Barber County	20007	29001	Ness County	20135	29008
Barton County	20009	29004	Norton County	20137	28602
Bourbon County	20011	29901	Osage County	20139	29204
Brown County	20013	29201	Osborne County	20141	29103
Butler County	20015	29301	Ottawa County	20143	29104
Chase County	20017	29402	Pawnee County	20145	29004
Chautauqua County	20019	29303	Phillips County	20147	28603
Cherokee County	20021	29901	Pottawatomie County	20149	29203
Cheyenne County	20023	28606	Pratt County	20151	29001
Clark County	20025	29003	Rawlins County	20153	28601
Clay County	20027	29203	Reno County	20155	29005
Cloud County	20029	29101	Republic County	20157	29101
Coffey County	20031	29402	Rice County	20159	29005
Comanche County	20033	29002	Riley County	20161	29203
Cowley County	20035	29303	Rooks County	20163	29007
Crawford County	20037	29901	Rush County	20165	29004
Decatur County	20039	28601	Russell County	20167	29006
Dickinson County	20041	29203	Saline County	20169	29104
Doniphan County	20043	29503	Scott County	20171	31003
Douglas County	20045	29204	Sedgwick County	20173	29301
Edwards County	20047	29004	Seward County	20175	31004
Elk County	20049	29303	Shawnee County	20177	29204
Ellis County	20051	29006	Sheridan County	20179	28604
Ellsworth County	20053	29005	Sherman County	20181	28605
Finney County	20055	31001	Smith County	20183	28603
Ford County	20057	29003	Stafford County	20185	29004
Franklin County	20059	29401	Stanton County	20187	31002
Geary County	20061	29203	Stevens County	20189	31002
Gove County	20063	28604	Sumner County	20191	29301
Graham County	20065	29007	Thomas County	20193	28604
Grant County	20067	31002	Trego County	20195	29006
Gray County	20069	29003	Wabaunsee County	20197	29204
Greeley County	20071	31003	Wallace County	20199	28605
Greenwood County	20073	29303	Washington County	20201	29202
Hamilton County	20075	31001	Wichita County	20203	31003
Harper County	20077	29301	Wilson County	20205	29403
Harvey County	20079	29302	Woodson County	20207	29401
Haskell County	20081	31001	Wyandotte County	20209	29502
Hodgeman County	20083	29003	KENTUCKY		
Jackson County	20085	29204	Adair County	21001	04601
Jefferson County	20087	29204	Allen County	21003	05401
Jewell County	20089	29101	Anderson County	21005	12901
Johnson County	20091	29502	Ballard County	21007	25401
Kearny County	20093	31001	Barren County	21009	05402
Kingman County	20095	29301	Bath County	21011	12902
Kiowa County	20097	29001	Bell County	21013	00301
Labette County	20099	29403	Boone County	21015	12701
Lane County	20101	29008	Bourbon County	21017	12901
Leavenworth County	20103	29501	Boyd County	21019	17100
Lincoln County	20105	29104	Boyle County	21021	12903
Linn County	20107	29502	Bracken County	21023	12702
Logan County	20109	28604	Breathitt County	21025	04501
Lyon County	20111	29402	Breckinridge County	21027	13000
McPherson County	20113	29302	Bullitt County	21029	13101
Marion County	20115	29302	Butler County	21031	13200
Marshall County	20117	29202	Caldwell County	21033	25200

County	FIPS	CZ90	County	FIPS	CZ90
Calloway County	21035	25402	Mercer County	21167	12903
Campbell County	21037	12701	Metcalfe County	21169	05402
Carlisle County	21039	25401	Monroe County	21171	05402
Carroll County	21041	13102	Montgomery County	21173	12902
Carter County	21043	17100	Morgan County	21175	04501
Casey County	21045	04601	Muhlenberg County	21177	13200
Christian County	21047	05900	Nelson County	21179	13103
Clark County	21049	12901	Nicholas County	21181	12901
Clay County	21051	04401	Ohio County	21183	13200
Clinton County	21053	04602	Oldham County	21185	13101
Crittenden County	21055	25200	Owen County	21187	12901
Cumberland County	21057	05402	Owsley County	21189	04501
Daviess County	21059	13200	Pendleton County	21191	12701
Edmonson County	21061	05401	Perry County	21193	04502
Elliott County	21063	17100	Pike County	21195	17000
Estill County	21065	04402	Powell County	21197	12901
Fayette County	21067	12901	Pulaski County	21199	04602
Fleming County	21069	12702	Robertson County	21201	12901
Floyd County	21071	17000	Rockcastle County	21203	04402
Franklin County	21073	12901	Rowan County	21205	17100
Fulton County	21075	25300	Russell County	21207	04601
Gallatin County	21077	12701	Scott County	21209	12901
Garrard County	21079	12903	Shelby County	21211	13101
Grant County	21081	12701	Simpson County	21213	05401
Graves County	21083	25300	Spencer County	21215	13101
Grayson County	21085	13000	Taylor County	21217	04601
Green County	21087	04601	Todd County	21219	05900
Greenup County	21089	17100	Trigg County	21221	05900
Hancock County	21091	13200	Trimble County	21223	13102
Hardin County	21093	13000	Union County	21225	25200
Harlan County	21095	04502	Warren County	21227	05401
Harrison County	21097	12901	Washington County	21229	13103
Hart County	21099	05402	Wayne County	21231	04602
Henderson County	21101	25200	Webster County	21233	25200
Henry County	21103	13101	Whitley County	21235	04401
Hickman County	21105	25300	Wolfe County	21237	04501
Hopkins County	21107	25200	Woodford County	21239	12901
Jackson County	21109	04402			
Jefferson County	21111	13101	LOUISIANA		
Jessamine County	21113	12901	Acadia Parish	22001	03800
Johnson County	21115	17000	Allen Parish	22003	03700
Kenton County	21117	12701	Ascension Parish	22005	03500
Knott County	21119	04502	Assumption Parish	22007	03400
Knox County	21121	04401	Avoyelles Parish	22009	03600
Larue County	21123	13000	Beauregard Parish	22011	03700
Laurel County	21125	04401	Bienville Parish	22013	04002
Lawrence County	21127	17000	Bossier Parish	22015	04002
Lee County	21129	04501	Caddo Parish	22017	04002
Leslie County	21131	04502	Calcasieu Parish	22019	03700
Letcher County	21133	04502	Caldwell Parish	22021	03901
Lewis County	21135	12702	Cameron Parish	22023	03700
Lincoln County	21137	12903	Catahoula Parish	22025	03201
Livingston County	21139	25401	Claiborne Parish	22027	04002
Logan County	21141	05401	Concordia Parish	22029	03202
Lyon County	21143	25200	De Soto Parish	22031	04002
McCracken County	21145	25401	East Baton Rouge Parish	22033	03500
McCreary County	21147	04602	East Carroll Parish	22035	03902
McLean County	21149	13200	East Feliciana Parish	22037	03500
Madison County	21151	04402	Evangeline Parish	22039	03800
Magoffin County	21153	17000	Franklin Parish	22041	03901
Marion County	21155	13103	Grant Parish	22043	03600
Marshall County	21157	25401	Iberia Parish	22045	03800
Martin County	21159	17000	Iberville Parish	22047	03500
Mason County	21161	12702	Jackson Parish	22049	04003
Meade County	21163	13000	Jefferson Parish	22051	03300
Menifee County	21165	12902			

County	FIPS	CZ90	County	FIPS	CZ90
Jefferson Davis Parish	22053	03700	Cecil County	24015	19800
Lafayette Parish	22055	03800	Charles County	24017	11304
Lafourche Parish	22057	03400	Dorchester County	24019	19902
La Salle Parish	22059	03201	Frederick County	24021	11304
Lincoln Parish	22061	04003	Garrett County	24023	17501
Livingston Parish	22063	03500	Harford County	24025	11302
Madison Parish	22065	03203	Howard County	24027	11302
Morehouse Parish	22067	03901	Kent County	24029	19902
Natchitoches Parish	22069	04002	Montgomery County	24031	11304
Orleans Parish	22071	03300	Prince George's County	24033	11304
Ouachita Parish	22073	03901	Queen Anne's County	24035	19902
Plaquemines Parish	22075	03300	St. Mary's County	24037	11304
Pointe Coupee Parish	22077	03500	Somerset County	24039	19901
Rapides Parish	22079	03600	Talbot County	24041	19902
Red River Parish	22081	04002	Washington County	24043	17400
Richland Parish	22083	03901	Wicomico County	24045	19901
Sabine Parish	22085	04004	Worcester County	24047	19901
St. Bernard Parish	22087	03300	Baltimore city	24510	11302
St. Charles Parish	22089	03300			
St. Helena Parish	22091	03500	MASSACHUSETTS		
St. James Parish	22093	03300	Barnstable County	25001	20500
St. John the Baptist Parish	22095	03300	Berkshire County	25003	20902
St. Landry Parish	22097	03800	Bristol County	25005	20401
St. Martin Parish	22099	03800	Dukes County	25007	20403
St. Mary Parish	22101	03400	Essex County	25009	20500
St. Tammany Parish	22103	03300	Franklin County	25011	20800
Tangipahoa Parish	22105	03500	Hampden County	25013	20800
Tensas Parish	22107	03202	Hampshire County	25015	20800
Terrebonne Parish	22109	03400	Middlesex County	25017	20500
Union Parish	22111	03901	Nantucket County	25019	20402
Vermilion Parish	22113	03800	Norfolk County	25021	20500
Vernon Parish	22115	03700	Plymouth County	25023	20500
Washington Parish	22117	03300	Suffolk County	25025	20500
Webster Parish	22119	04002	Worcester County	25027	20500
West Baton Rouge Parish	22121	03500			
West Carroll Parish	22123	03902	MICHIGAN		
West Feliciana Parish	22125	03500	Alcona County	26001	12401
Winn Parish	22127	04003	Alger County	26003	11401
			Allegan County	26005	12200
MAINE			Alpena County	26007	12401
Androscoggin County	23001	20100	Antrim County	26009	12301
Aroostook County	23003	20003	Arenac County	26011	11900
Cumberland County	23005	20100	Baraga County	26013	21002
Franklin County	23007	20100	Barry County	26015	12100
Hancock County	23009	20001	Bay County	26017	11900
Kennebec County	23011	20100	Benzie County	26019	12301
Knox County	23013	20001	Berrien County	26021	13600
Lincoln County	23015	20100	Branch County	26023	13700
Oxford County	23017	20100	Calhoun County	26025	12100
Penobscot County	23019	20001	Cass County	26027	13600
Piscataquis County	23021	20001	Charlevoix County	26029	12302
Sagadahoc County	23023	20100	Cheboygan County	26031	12302
Somerset County	23025	20100	Chippewa County	26033	11403
Waldo County	23027	20001	Clare County	26035	11800
Washington County	23029	20002	Clinton County	26037	11700
York County	23031	20600	Crawford County	26039	12402
			Delta County	26041	11401
MARYLAND			Dickinson County	26043	11402
Allegany County	24001	17501	Eaton County	26045	11700
Anne Arundel County	24003	11302	Emmet County	26047	12302
Baltimore County	24005	11302	Genesee County	26049	11600
Calvert County	24009	11304	Gladwin County	26051	11900
Caroline County	24011	19902	Gogebic County	26053	21003
Carroll County	24013	11302	Grand Traverse County	26055	12301

County	FIPS	CZ90	County	FIPS	CZ90
Gratiot County	26057	11800	Carlton County	27017	26002
Hillsdale County	26059	11500	Carver County	27019	21501
Houghton County	26061	21002	Cass County	27021	21600
Huron County	26063	11900	Chippewa County	27023	27101
Ingham County	26065	11700	Chisago County	27025	21501
Ionia County	26067	12200	Clay County	27027	26801
Iosco County	26069	12401	Clearwater County	27029	26701
Iron County	26071	11402	Cook County	27031	26003
Isabella County	26073	11800	Cottonwood County	27033	27202
Jackson County	26075	11500	Crow Wing County	27035	21600
Kalamazoo County	26077	12100	Dakota County	27037	21501
Kalkaska County	26079	12301	Dodge County	27039	21701
Kent County	26081	12200	Douglas County	27041	26901
Keweenaw County	26083	21002	Faribault County	27043	27302
Lake County	26085	12001	Fillmore County	27045	21701
Lapeer County	26087	11600	Freeborn County	27047	21702
Leelanau County	26089	12301	Goodhue County	27049	21701
Lenawee County	26091	11500	Grant County	27051	26901
Livingston County	26093	11600	Hennepin County	27053	21501
Luce County	26095	11403	Houston County	27055	22900
Mackinac County	26097	11403	Hubbard County	27057	26701
Macomb County	26099	11600	Isanti County	27059	21501
Manistee County	26101	12002	Itasca County	27061	21600
Marquette County	26103	11401	Jackson County	27063	27202
Mason County	26105	12002	Kanabec County	27065	21502
Mecosta County	26107	12001	Kandiyohi County	27067	27101
Menominee County	26109	11402	Kittson County	27069	26702
Midland County	26111	11900	Koochiching County	27071	26004
Missaukee County	26113	12001	Lac qui Parle County	27073	27101
Monroe County	26115	13501	Lake County	27075	26002
Montcalm County	26117	12200	Lake of the Woods County	27077	26001
Montmorency County	26119	12402	Le Sueur County	27079	21301
Muskegon County	26121	12200	Lincoln County	27081	27102
Newaygo County	26123	12200	Lyon County	27083	27102
Oakland County	26125	11600	McLeod County	27085	21201
Oceana County	26127	12200	Mahnomen County	27087	26701
Ogemaw County	26129	12402	Marshall County	27089	26703
Ontonagon County	26131	21003	Martin County	27091	27302
Osceola County	26133	12001	Meeker County	27093	21201
Oscoda County	26135	12402	Mille Lacs County	27095	21400
Otsego County	26137	12402	Morrison County	27097	26902
Ottawa County	26139	12200	Mower County	27099	21702
Presque Isle County	26141	12401	Murray County	27101	27202
Roscommon County	26143	12402	Nicollet County	27103	21301
Saginaw County	26145	11900	Nobles County	27105	27202
St. Clair County	26147	11600	Norman County	27107	26801
St. Joseph County	26149	13700	Olmsted County	27109	21701
Sanilac County	26151	11600	Otter Tail County	27111	26901
Schoolcraft County	26153	11401	Pennington County	27113	26703
Shiawassee County	26155	11600	Pine County	27115	21502
Tuscola County	26157	11900	Pipestone County	27117	27102
Van Buren County	26159	12100	Polk County	27119	26704
Washtenaw County	26161	11600	Pope County	27121	26901
Wayne County	26163	11600	Ramsey County	27123	21501
Wexford County	26165	12001	Red Lake County	27125	26703
			Redwood County	27127	21202
			Renville County	27129	21202
MINNESOTA			Rice County	27131	21302
Aitkin County	27001	21600	Rock County	27133	27102
Anoka County	27003	21501	Roseau County	27135	26001
Becker County	27005	26701	St. Louis County	27137	26002
Beltrami County	27007	26701	Scott County	27139	21501
Benton County	27009	21400	Sherburne County	27141	21400
Big Stone County	27011	26601	Sibley County	27143	21201
Blue Earth County	27013	21301	Stearns County	27145	21400
Brown County	27015	21301	Steele County	27147	21302

County	FIPS	CZ90	County	FIPS	CZ90
Stevens County	27149	26901	Newton County	28101	10400
Swift County	27151	27101	Noxubee County	28103	10501
Todd County	27153	26902	Oktibbeha County	28105	10502
Traverse County	27155	26601	Panola County	28107	04702
Wabasha County	27157	21701	Pearl River County	28109	02700
Wadena County	27159	26902	Perry County	28111	02900
Waseca County	27161	21302	Pike County	28113	03101
Washington County	27163	21501	Pontotoc County	28115	05000
Watonwan County	27165	21301	Prentiss County	28117	05100
Wilkin County	27167	26801	Quitman County	28119	04702
Winona County	27169	22800	Rankin County	28121	03003
Wright County	27171	21501	Scott County	28123	03003
Yellow Medicine County	27173	27101	Sharkey County	28125	04800
MISSISSIPPI			Simpson County	28127	03003
Adams County	28001	03202	Smith County	28129	02800
Alcorn County	28003	05100	Stone County	28131	02700
Amite County	28005	03101	Sunflower County	28133	04800
Attala County	28007	03001	Tallahatchie County	28135	04702
Benton County	28009	05201	Tate County	28137	05202
Bolivar County	28011	04800	Tippah County	28139	05201
Calhoun County	28013	05000	Tishomingo County	28141	05100
Carroll County	28015	04701	Tunica County	28143	05202
Chickasaw County	28017	05000	Union County	28145	05201
Choctaw County	28019	10502	Walthall County	28147	03101
Claiborne County	28021	03203	Warren County	28149	03203
Clarke County	28023	10400	Washington County	28151	04800
Clay County	28025	10502	Wayne County	28153	02800
Coahoma County	28027	04702	Webster County	28155	10502
Copiah County	28029	03003	Wilkinson County	28157	03101
Covington County	28031	02900	Winston County	28159	10502
DeSoto County	28033	05202	Yalobusha County	28161	04702
Forrest County	28035	02900	Yazoo County	28163	03002
Franklin County	28037	03202	MISSOURI		
George County	28039	02700	Adair County	29001	26107
Greene County	28041	02700	Andrew County	29003	29503
Grenada County	28043	04701	Atchison County	29005	29505
Hancock County	28045	02700	Audrain County	29007	24702
Harrison County	28047	02700	Barry County	29009	29800
Hinds County	28049	03003	Barton County	29011	29902
Holmes County	28051	03001	Bates County	29013	29502
Humphreys County	28053	03002	Benton County	29015	29504
Issaquena County	28055	04800	Bollinger County	29017	25701
Itawamba County	28057	05000	Boone County	29019	29601
Jackson County	28059	02700	Buchanan County	29021	29503
Jasper County	28061	02800	Butler County	29023	25702
Jefferson County	28063	03203	Caldwell County	29025	29503
Jefferson Davis County	28065	02900	Callaway County	29027	29601
Jones County	28067	02800	Camden County	29029	29602
Kemper County	28069	10400	Cape Girardeau County	29031	25701
Lafayette County	28071	04702	Carroll County	29033	26102
Lamar County	28073	02900	Carter County	29035	25702
Lauderdale County	28075	10400	Cass County	29037	29502
Lawrence County	28077	03102	Cedar County	29039	29902
Leake County	28079	03003	Chariton County	29041	26103
Lee County	28081	05000	Christian County	29043	29700
Leflore County	28083	04701	Clark County	29045	23600
Lincoln County	28085	03102	Clay County	29047	29502
Lowndes County	28087	10501	Clinton County	29049	29503
Madison County	28089	03003	Cole County	29051	29601
Marion County	28091	03101	Cooper County	29053	29601
Marshall County	28093	05202	Crawford County	29055	24701
Monroe County	28095	05000	Dade County	29057	29902
Montgomery County	28097	04701	Dallas County	29059	29700
Neshoba County	28099	10400	Daviess County	29061	29503



County	FIPS	CZ90	County	FIPS	CZ90
DeKalb County	29063	29503	Schuyler County	29197	26107
Dent County	29065	24500	Scotland County	29199	26107
Douglas County	29067	29700	Scott County	29201	25701
Dunklin County	29069	25800	Shannon County	29203	25102
Franklin County	29071	24701	Shelby County	29205	26101
Gasconade County	29073	24701	Stoddard County	29207	25701
Gentry County	29075	29506	Stone County	29209	29800
Greene County	29077	29700	Sullivan County	29211	26105
Grundy County	29079	26104	Taney County	29213	29800
Harrison County	29081	29506	Texas County	29215	25102
Henry County	29083	29504	Vernon County	29217	29902
Hickory County	29085	29700	Warren County	29219	24701
Holt County	29087	29505	Washington County	29221	24600
Howard County	29089	29601	Wayne County	29223	25702
Howell County	29091	25102	Webster County	29225	29700
Iron County	29093	24600	Worth County	29227	29506
Jackson County	29095	29502	Wright County	29229	29700
Jasper County	29097	29901	St. Louis city	29510	24701
Jefferson County	29099	24701			
Johnson County	29101	29502	MONTANA		
Knox County	29103	26107	Beaverhead County	30001	34401
Laclede County	29105	29700	Big Horn County	30003	34304
Lafayette County	29107	29502	Blaine County	30005	34201
Lawrence County	29109	29800	Broadwater County	30007	34403
Lewis County	29111	25000	Carbon County	30009	34308
Lincoln County	29113	24701	Carter County	30011	26401
Linn County	29115	26103	Cascade County	30013	34203
Livingston County	29117	26102	Chouteau County	30015	34203
McDonald County	29119	30300	Custer County	30017	34305
Macon County	29121	26101	Daniels County	30019	26405
Madison County	29123	24600	Dawson County	30021	26409
Maries County	29125	24500	Deer Lodge County	30023	34404
Marion County	29127	25000	Fallon County	30025	26402
Mercer County	29129	26104	Fergus County	30027	34204
Miller County	29131	29602	Flathead County	30029	34503
Mississippi County	29133	25701	Gallatin County	30031	34402
Moniteau County	29135	29601	Garfield County	30033	34306
Monroe County	29137	26101	Glacier County	30035	34202
Montgomery County	29139	24702	Golden Valley County	30037	34308
Morgan County	29141	29602	Granite County	30039	34404
New Madrid County	29143	25701	Hill County	30041	34201
Newton County	29145	29901	Jefferson County	30043	34403
Nodaway County	29147	29505	Judith Basin County	30045	34203
Oregon County	29149	25102	Lake County	30047	34503
Osage County	29151	29601	Lewis and Clark County	30049	34403
Ozark County	29153	25101	Liberty County	30051	34201
Pemiscot County	29155	25800	Lincoln County	30053	34502
Perry County	29157	24600	McCone County	30055	26406
Pettis County	29159	29504	Madison County	30057	34402
Phelps County	29161	24500	Meagher County	30059	34309
Pike County	29163	25000	Mineral County	30061	34504
Platte County	29165	29502	Missoula County	30063	34504
Polk County	29167	29700	Musselshell County	30065	34308
Pulaski County	29169	24500	Park County	30067	34402
Putnam County	29171	26105	Petroleum County	30069	34204
Ralls County	29173	25000	Phillips County	30071	26408
Randolph County	29175	26101	Pondera County	30073	34202
Ray County	29177	29502	Powder River County	30075	34307
Reynolds County	29179	24500	Powell County	30077	34404
Ripley County	29181	25702	Prairie County	30079	34305
St. Charles County	29183	24701	Ravalli County	30081	34504
St. Clair County	29185	29504	Richland County	30083	26411
Ste. Genevieve County	29186	24600	Roosevelt County	30085	26406
St. Francois County	29187	24600	Rosebud County	30087	34307
St. Louis County	29189	24701	Sanders County	30089	34503
Saline County	29195	26102			

County	FIPS	CZ90	County	FIPS	CZ90
Sheridan County	30091	26407	Keya Paha County	31103	27003
Silver Bow County	30093	34404	Kimball County	31105	27702
Stillwater County	30095	34308	Knox County	31107	27005
Sweet Grass County	30097	34402	Lancaster County	31109	28101
Teton County	30099	34203	Lincoln County	31111	28306
Toole County	30101	34202	Logan County	31113	28306
Treasure County	30103	34307	Loup County	31115	27002
Valley County	30105	26408	McPherson County	31117	28306
Wheatland County	30107	34309	Madison County	31119	27801
Wibaux County	30109	26409	Merrick County	31121	27903
Yellowstone County	30111	34308	Morrill County	31123	27701
Yellowstone National Park	30113	34402	Nance County	31125	27802
			Nemaha County	31127	28102
			Nuckolls County	31129	29102
NEBRASKA			Otoe County	31131	28102
Adams County	31001	27901	Pawnee County	31133	28102
Antelope County	31003	27801	Perkins County	31135	28302
Arthur County	31005	28304	Phelps County	31137	28609
Banner County	31007	27701	Pierce County	31139	27801
Blaine County	31009	28305	Platte County	31141	27802
Boone County	31011	27802	Polk County	31143	27902
Box Butte County	31013	27701	Red Willow County	31145	28607
Boyd County	31015	27001	Richardson County	31147	28102
Brown County	31017	27003	Rock County	31149	27003
Brown County	31017	27003	Saline County	31151	28101
Buffalo County	31019	28608	Sarpy County	31153	28202
Burt County	31021	28002	Saunders County	31155	28202
Butler County	31023	27802	Scotts Bluff County	31157	27701
Cass County	31025	28202	Seward County	31159	28101
Cedar County	31027	27005	Sheridan County	31161	27704
Chase County	31029	28607	Sherman County	31163	28608
Chase County	31031	28304	Sioux County	31165	27701
Cherry County	31033	27702	Stanton County	31167	27801
Cheyenne County	31035	27901	Thayer County	31169	29102
Clay County	31037	27802	Thomas County	31171	28305
Colfax County	31039	28002	Thurston County	31173	28002
Cuming County	31041	28305	Valley County	31175	27002
Custer County	31043	28001	Washington County	31177	28202
Dakota County	31045	27701	Wayne County	31179	28001
Dawes County	31047	28609	Webster County	31181	27901
Dawson County	31049	28302	Wheeler County	31183	27001
Deuel County	31051	28001	York County	31185	27902
Dixon County	31053	28202			
Dodge County	31055	28202	NEVADA		
Douglas County	31057	28606	Churchill County	32001	37604
Dundy County	31059	27902	Clark County	32003	37901
Fillmore County	31061	28608	Douglas County	32005	37400
Franklin County	31063	28609	Elko County	32007	37601
Frontier County	31065	28609	Esmeralda County	32009	37901
Furnas County	31067	28101	Eureka County	32011	37601
Gage County	31069	28303	Humboldt County	32013	37602
Garden County	31071	27002	Lincoln County	32015	37601
Garfield County	31073	28609	Lander County	32017	37901
Gosper County	31075	28304	Lincoln County	32019	37604
Grant County	31077	27002	Lyon County	32021	37902
Greeley County	31079	27903	Mineral County	32023	37901
Hall County	31081	27903	Nye County	32027	37602
Hall County	31081	27903	Pershing County	32029	37604
Hamilon County	31083	28609	Storey County	32031	37604
Harlan County	31085	28607	Washoe County	32033	37601
Hayes County	31087	28607	White Pine County	32510	37604
Hitchcock County	31089	27001	Carson City		
Holt County	31091	28304			
Hooker County	31093	27903	NEW HAMPSHIRE		
Howard County	31095	28101	Belknap County	33001	20600
Jefferson County	31097	28102			
Johnson County	31099	28608			
Kearney County	31101	28302			
Keith County					

County	FIPS	CZ90	County	FIPS	CZ90
Carroll County	33003	20600	Torrance County	35057	34901
Cheshire County	33005	20700	Union County	35059	34804
Coos County	33007	20301	Valencia County	35061	34901
Grafton County	33009	20302			
Hillsborough County	33011	20600	NEW YORK		
Merrimack County	33013	20600	Albany County	36001	18600
Rockingham County	33015	20600	Allegany County	36003	18201
Strafford County	33017	20600	Bronx County	36005	19400
Sullivan County	33019	20302	Broome County	36007	17900
			Cattaraugus County	36009	18201
NEW JERSEY			Cayuga County	36011	17700
Atlantic County	34001	19700	Chautauqua County	36013	16500
Bergen County	34003	19600	Chemung County	36015	18100
Burlington County	34005	19700	Chenango County	36017	17800
Camden County	34007	19700	Clinton County	36019	18400
Cape May County	34009	19700	Columbia County	36021	18600
Cumberland County	34011	19700	Cortland County	36023	17700
Essex County	34013	19600	Delaware County	36025	17800
Gloucester County	34015	19700	Dutchess County	36027	19300
Hudson County	34017	19600	Erie County	36029	18000
Hunterdon County	34019	19600	Essex County	36031	18400
Mercer County	34021	19600	Franklin County	36033	18400
Middlesex County	34023	19600	Fulton County	36035	18500
Monmouth County	34025	19500	Genesee County	36037	18000
Morris County	34027	19600	Greene County	36039	18600
Ocean County	34029	19500	Hamilton County	36041	18500
Passaic County	34031	19600	Herkimer County	36043	17700
Salem County	34033	19700	Jefferson County	36045	18300
Somerset County	34035	19600	Kings County	36047	19400
Sussex County	34037	19600	Lewis County	36049	18300
Union County	34039	19600	Livingston County	36051	18000
Warren County	34041	19600	Madison County	36053	17700
			Monroe County	36055	18000
NEW MEXICO			Montgomery County	36057	18500
Bernalillo County	35001	34901	Nassau County	36059	19400
Catron County	35003	34902	New York County	36061	19400
Chaves County	35005	30701	Niagara County	36063	18000
Cibola County	35006	34901	Oneida County	36065	17700
Colfax County	35007	34801	Onondaga County	36067	17700
Curry County	35009	30901	Ontario County	36069	18000
DeBaca County	35011	30702	Orange County	36071	19300
Dona Ana County	35013	30601	Orleans County	36073	18000
Eddy County	35015	30701	Oswego County	36075	17700
Grant County	35017	30604	Otsego County	36077	17800
Guadalupe County	35019	30702	Putnam County	36079	19400
Harding County	35021	34803	Queens County	36081	19400
Hidalgo County	35023	30604	Rensselaer County	36083	18600
Lea County	35025	30801	Richmond County	36085	19400
Lincoln County	35027	30602	Rockland County	36087	19600
Los Alamos County	35028	34802	St. Lawrence County	36089	18300
Luna County	35029	30604	Saratoga County	36091	18600
McKinley County	35031	35500	Schenectady County	36093	18600
Mora County	35033	34801	Schoharie County	36095	18600
Otero County	35035	30602	Schuyler County	36097	18100
Quay County	35037	34803	Seneca County	36099	18000
Rio Arriba County	35039	34802	Steuben County	36101	18100
Roosevelt County	35041	30901	Suffolk County	36103	19400
Sandoval County	35043	34901	Sullivan County	36105	19300
San Juan County	35045	35300	Tioga County	36107	17900
San Miguel County	35047	34801	Tompkins County	36109	18100
Santa Fe County	35049	34802	Ulster County	36111	19300
Sierra County	35051	30603	Warren County	36113	18600
Socorro County	35053	34902	Washington County	36115	18600
Taos County	35055	34802	Wayne County	36117	18000
			Westchester County	36119	19400

County	FIPS	CZ90	County	FIPS	CZ90
Wyoming County	36121	18000	Montgomery County	37123	01400
Yates County	36123	18000	Moore County	37125	01400
NORTH CAROLINA			Nash County	37127	01600
Alamance County	37001	00500	New Hanover County	37129	01500
Alexander County	37003	01100	Northampton County	37131	02600
Alleghany County	37005	00602	Onslow County	37133	01900
Anson County	37007	00900	Orange County	37135	01701
Ashe County	37009	00601	Pamlico County	37137	01900
Avery County	37011	01001	Pasquotank County	37139	02000
Beaufort County	37013	02100	Pender County	37141	01500
Bertie County	37015	02600	Perquimans County	37143	02000
Bladen County	37017	01500	Person County	37145	01701
Brunswick County	37019	01500	Pitt County	37147	01900
Buncombe County	37021	01203	Polk County	37149	00700
Burke County	37023	01002	Randolph County	37151	00500
Cabarrus County	37025	00900	Richmond County	37153	01400
Caldwell County	37027	01100	Robeson County	37155	01400
Camden County	37029	02000	Rockingham County	37157	00500
Carteret County	37031	01900	Rowan County	37159	00900
Caswell County	37033	00500	Rutherford County	37161	00800
Catawba County	37035	01100	Sampson County	37163	01800
Chatham County	37037	01701	Scotland County	37165	01400
Cherokee County	37039	01204	Stanly County	37167	00900
Chowan County	37041	02000	Stokes County	37169	00401
Clay County	37043	01204	Surry County	37171	00401
Cleveland County	37045	00800	Swain County	37173	01202
Columbus County	37047	01500	Transylvania County	37175	01203
Craven County	37049	01900	Tyrrell County	37177	02100
Cumberland County	37051	01400	Union County	37179	00900
Currituck County	37053	02000	Vance County	37181	01702
Dare County	37055	02100	Wake County	37183	01701
Davidson County	37057	00500	Warren County	37185	01702
Davie County	37059	00401	Washington County	37187	02100
Duplin County	37061	01800	Watauga County	37189	01001
Durham County	37063	01701	Wayne County	37191	01800
Edgecombe County	37065	01600	Wilkes County	37193	00601
Forsyth County	37067	00401	Wilson County	37195	01600
Franklin County	37069	01701	Yadkin County	37197	00401
Gaston County	37071	00800	Yancey County	37199	01002
Gates County	37073	02000	NORTH DAKOTA		
Graham County	37075	01202	Adams County	38001	26404
Granville County	37077	01701	Barnes County	38003	26803
Greene County	37079	01900	Benson County	38005	26301
Guilford County	37081	00500	Billings County	38007	26410
Halifax County	37083	02600	Bottineau County	38009	26304
Harnett County	37085	01701	Bowman County	38011	26403
Haywood County	37087	01203	Burke County	38013	26412
Henderson County	37089	01203	Burleigh County	38015	26201
Hertford County	37091	02600	Cass County	38017	26801
Hoke County	37093	01400	Cavalier County	38019	26702
Hyde County	37095	02100	Dickey County	38021	26802
Iredell County	37097	01100	Divide County	38023	26412
Jackson County	37099	01202	Dunn County	38025	26410
Johnston County	37101	01701	Eddy County	38027	26302
Jones County	37103	01900	Emmons County	38029	26203
Lee County	37105	01701	Foster County	38031	26302
Lenoir County	37107	01900	Golden Valley County	38033	26409
Lincoln County	37109	00800	Grand Forks County	38035	26704
McDowell County	37111	01002	Grant County	38037	26202
Macon County	37113	01201	Griggs County	38039	26804
Madison County	37115	01203	Hettinger County	38041	26404
Martin County	37117	02100	Kidder County	38043	26204
Mecklenburg County	37119	00900	LaMoure County	38045	26803
Mitchell County	37121	01002	Logan County	38047	26203

County	FIPS	CZ90	County	FIPS	CZ90
McHenry County	38049	26304	Henry County	39069	13501
McIntosh County	38051	26203	Highland County	39071	12502
McKenzie County	38053	26411	Hocking County	39073	15900
McLean County	38055	26201	Holmes County	39075	15000
Mercer County	38057	26201	Huron County	39077	15100
Morton County	38059	26201	Jackson County	39079	15700
Mountrail County	38061	26411	Jefferson County	39081	15500
Nelson County	38063	26301	Knox County	39083	15900
Oliver County	38065	26201	Lake County	39085	15200
Pembina County	38067	26702	Lawrence County	39087	17100
Pierce County	38069	26305	Licking County	39089	15900
Ramsey County	38071	26301	Logan County	39091	12501
Ransom County	38073	26802	Lorain County	39093	15100
Renville County	38075	26304	Lucas County	39095	13501
Richland County	38077	26801	Madison County	39097	15900
Rolette County	38079	26303	Mahoning County	39099	16400
Sargent County	38081	26802	Marion County	39101	16000
Sheridan County	38083	26305	Medina County	39103	15200
Sioux County	38085	26603	Meigs County	39105	15800
Slope County	38087	26403	Mercer County	39107	13400
Stark County	38089	26410	Miami County	39109	12501
Steele County	38091	26704	Monroe County	39111	15600
Stutsman County	38093	26803	Montgomery County	39113	12501
Towner County	38095	26303	Morgan County	39115	15400
Trall County	38097	26704	Morrow County	39117	16000
Walsh County	38099	26702	Muskingum County	39119	15400
Ward County	38101	26304	Noble County	39121	15400
Wells County	38103	26305	Ottawa County	39123	13501
Williams County	38105	26412	Paulding County	39125	13502
			Perry County	39127	15400
OHIO			Pickaway County	39129	15900
			Pike County	39131	15700
Adams County	39001	12701	Portage County	39133	15200
Allen County	39003	13400	Preble County	39135	12501
Ashland County	39005	16000	Putnam County	39137	13400
Ashtabula County	39007	15200	Richland County	39139	16000
Athens County	39009	15800	Ross County	39141	15700
Auglaize County	39011	13400	Sandusky County	39143	13300
Belmont County	39013	15600	Scioto County	39145	15700
Brown County	39015	12701	Seneca County	39147	13300
Butler County	39017	12701	Shelby County	39149	12501
Carroll County	39019	15000	Stark County	39151	15000
Champaign County	39021	12501	Summit County	39153	15200
Clark County	39023	12501	Trumbull County	39155	16400
Clermont County	39025	12701	Tuscarawas County	39157	15000
Clinton County	39027	12502	Union County	39159	15900
Columbiana County	39029	16400	Van Wert County	39161	13400
Coshocton County	39031	15000	Vinton County	39163	15700
Crawford County	39033	16000	Warren County	39165	12701
Cuyahoga County	39035	15200	Washington County	39167	15300
Darke County	39037	12501	Wayne County	39169	15000
Defiance County	39039	13502	Williams County	39171	13502
Delaware County	39041	15900	Wood County	39173	13501
Erie County	39043	15100	Wyandot County	39175	13300
Fairfield County	39045	15900			
Fayette County	39047	12502	OKLAHOMA		
Franklin County	39049	15900	Adair County	40001	30200
Fulton County	39051	13501	Alfalfa County	40003	30502
Gallia County	39053	15800	Atoka County	40005	33901
Geauga County	39055	15200	Beaver County	40007	31004
Greene County	39057	12501	Beckham County	40009	33801
Guernsey County	39059	15400	Blaine County	40011	30502
Hamilton County	39061	12701	Bryan County	40013	33902
Hancock County	39063	13300	Caddo County	40015	33802
Hardin County	39065	13300	Canadian County	40017	33803
Harrison County	39067	15000			

County	FIPS	CZ90	County	FIPS	CZ90
Carter County	40019	33700	Woods County	40151	30502
Cherokee County	40021	30200	Woodward County	40153	30501
Choctaw County	40023	34002			
Cimarron County	40025	31006	OREGON		
Cleveland County	40027	33803			
Coal County	40029	33901	Baker County	41001	39201
Comanche County	40031	33601	Benton County	41003	38901
Cotton County	40033	33601	Clackamas County	41005	38801
Craig County	40035	30402	Clatsop County	41007	38700
Creek County	40037	30402	Columbia County	41009	38801
Custer County	40039	33801	Coos County	41011	36902
Delaware County	40041	30300	Crook County	41013	39203
Dewey County	40043	30502	Curry County	41015	36901
Ellis County	40045	30501	Deschutes County	41017	39203
Garfield County	40047	30502	Douglas County	41019	36902
Garvin County	40049	33700	Gilliam County	41021	39204
Grady County	40051	33802	Grant County	41023	39205
Grant County	40053	30502	Harney County	41025	36502
Greer County	40055	33602	Hood River County	41027	38802
Harmon County	40057	33602	Jackson County	41029	36800
Harper County	40059	30501	Jefferson County	41031	39203
Haskell County	40061	30100	Josephine County	41033	36800
Hughes County	40063	33901	Klamath County	41035	36501
Jackson County	40065	33602	Lake County	41037	36503
Jefferson County	40067	33601	Lane County	41039	38901
Johnston County	40069	33700	Lincoln County	41041	38902
Kay County	40071	30402	Linn County	41043	38901
Kingfisher County	40073	33803	Malheur County	41045	35802
Kiowa County	40075	33602	Marion County	41047	38901
Latimer County	40077	30100	Morrow County	41049	39100
Le Flore County	40079	30100	Multnomah County	41051	38801
Lincoln County	40081	33803	Polk County	41053	38901
Logan County	40083	33803	Sherman County	41055	38802
Love County	40085	33700	Tillamook County	41057	38902
McClain County	40087	33803	Umatilla County	41059	39100
McCurtain County	40089	34002	Union County	41061	39201
McIntosh County	40091	30200	Wallowa County	41063	39202
Major County	40093	30502	Wasco County	41065	38802
Marshall County	40095	33700	Washington County	41067	38801
Mayes County	40097	30402	Wheeler County	41069	39204
Murray County	40099	33700	Yamhill County	41071	38901
Muskogee County	40101	30200			
Noble County	40103	30401	PENNSYLVANIA		
Nowata County	40105	29403			
Okfuskee County	40107	30403	Adams County	42001	19200
Oklahoma County	40109	33803	Allegheny County	42003	16300
Okmulgee County	40111	30403	Armstrong County	42005	16300
Osage County	40113	30402	Beaver County	42007	16300
Ottawa County	40115	29901	Bedford County	42009	16200
Pawnee County	40117	30402	Berks County	42011	19100
Payne County	40119	30401	Blair County	42013	16200
Pittsburg County	40121	30100	Bradford County	42015	18900
Pontotoc County	40123	33901	Bucks County	42017	19700
Pottawatomie County	40125	33803	Butler County	42019	16300
Pushmataha County	40127	34002	Cambria County	42021	16200
Roger Mills County	40129	33801	Cameron County	42023	18202
Rogers County	40131	30402	Carbon County	42025	19000
Seminole County	40133	33803	Centre County	42027	16100
Sequoyah County	40135	30100	Chester County	42029	19700
Stephens County	40137	33601	Clarion County	42031	16500
Texas County	40139	31006	Clearfield County	42033	16100
Tillman County	40141	33603	Clinton County	42035	18900
Tulsa County	40143	30402	Columbia County	42037	18800
Wagoner County	40145	30402	Crawford County	42039	16500
Washington County	40147	29403	Cumberland County	42041	19200
Washita County	40149	33801	Dauphin County	42043	19200

County	FIPS	CZ90	County	FIPS	CZ90
Delaware County	42045	19700	Cherokee County	45021	00700
Elk County	42047	18202	Chester County	45023	00900
Erie County	42049	16500	Chesterfield County	45025	01301
Fayette County	42051	16300	Clarendon County	45027	08000
Forest County	42053	16500	Colleton County	45029	08202
Franklin County	42055	17400	Darlington County	45031	01302
Fulton County	42057	17400	Dillon County	45033	01302
Greene County	42059	16300	Dorchester County	45035	08202
Huntingdon County	42061	16100	Edgefield County	45037	08401
Indiana County	42063	16300	Fairfield County	45039	08100
Jefferson County	42065	16100	Florence County	45041	01302
Juniata County	42067	19200	Georgetown County	45043	01302
Lackawanna County	42069	18800	Greenville County	45045	08300
Lancaster County	42071	19100	Greenwood County	45047	08300
Lawrence County	42073	16400	Hampton County	45049	08201
Lebanon County	42075	19100	Horry County	45051	01302
Lehigh County	42077	19000	Jasper County	45053	08800
Luzerne County	42079	18800	Kershaw County	45055	08000
Lycoming County	42081	18900	Lancaster County	45057	00900
Mc Kean County	42083	18201	Laurens County	45059	08300
Mercer County	42085	16400	Lee County	45061	08000
Mifflin County	42087	19200	Lexington County	45063	08100
Monroe County	42089	18800	McCormick County	45065	08300
Montgomery County	42091	19700	Marion County	45067	01302
Montour County	42093	18700	Marlboro County	45069	01301
Northampton County	42095	19000	Newberry County	45071	08100
Northumberland County	42097	18700	Oconee County	45073	08300
Perry County	42099	19200	Orangeburg County	45075	08100
Philadelphia County	42101	19700	Pickens County	45077	08300
Pike County	42103	18800	Richland County	45079	08100
Potter County	42105	18201	Saluda County	45081	08100
Schuylkill County	42107	19100	Spartanburg County	45083	00700
Snyder County	42109	18700	Sumter County	45085	08000
Somerset County	42111	16200	Union County	45087	00700
Sullivan County	42113	18900	Williamsburg County	45089	01302
Susquehanna County	42115	17900	York County	45091	00900
Tioga County	42117	18100			
Union County	42119	18700			
Venango County	42121	16500			
Warren County	42123	16500			
Washington County	42125	16300			
Wayne County	42127	18800			
Westmoreland County	42129	16300			
Wyoming County	42131	18800			
York County	42133	19200			
RHODE ISLAND					
Bristol County	44001	20401			
Kent County	44003	20401			
Newport County	44005	20401			
Providence County	44007	20401			
Washington County	44009	20401			
SOUTH CAROLINA					
Abbeville County	45001	08300			
Aiken County	45003	08401			
Allendale County	45005	08201			
Anderson County	45007	08300			
Bamberg County	45009	08201			
Barnwell County	45011	08201			
Beaufort County	45013	08800			
Berkeley County	45015	08202			
Calhoun County	45017	08100			
Charleston County	45019	08202			
			SOUTH DAKOTA		
			Aurora County	46003	27006
			Beadle County	46005	27007
			Bennett County	46007	27704
			Bon Homme County	46009	27005
			Brookings County	46011	26501
			Brown County	46013	26605
			Brule County	46015	27009
			Buffalo County	46017	27009
			Butte County	46019	27601
			Campbell County	46021	26604
			Charles Mix County	46023	27008
			Clark County	46025	26504
			Clay County	46027	26503
			Codington County	46029	26504
			Corson County	46031	26603
			Custer County	46033	27601
			Davison County	46035	27006
			Day County	46037	26602
			Deuel County	46039	26504
			Dewey County	46041	27602
			Douglas County	46043	27008
			Edmunds County	46045	26605
			Fall River County	46047	27601
			Faulk County	46049	26605
			Grant County	46051	26601
			Gregory County	46053	27004
			Haakon County	46055	27603






County	FIPS	CZ90	County	FIPS	CZ90
Wayne County	47181	06200	Deaf Smith County	48117	30903
Weakley County	47183	25300	Delta County	48119	33200
White County	47185	06301	Denton County	48121	33100
Williamson County	47187	05600	DeWitt County	48123	31101
Wilson County	47189	05600	Dickens County	48125	32503
TEXAS			Dimmit County	48127	31501
Anderson County	48001	33300	Donley County	48129	30906
Andrews County	48003	31401	Duval County	48131	31700
Angelina County	48005	32201	Eastland County	48133	32501
Aransas County	48007	31700	Ector County	48135	31401
Archer County	48009	32601	Edwards County	48137	32304
Armstrong County	48011	30903	Ellis County	48139	33100
Atascosa County	48013	31301	El Paso County	48141	30601
Austin County	48015	32000	Erath County	48143	32702
Bailey County	48017	30902	Falls County	48145	32801
Bandera County	48019	31301	Fannin County	48147	33902
Bastrop County	48021	31201	Fayette County	48149	31102
Baylor County	48023	32603	Fisher County	48151	32402
Bee County	48025	31302	Floyd County	48153	30908
Bell County	48027	32900	Foard County	48155	32604
Bexar County	48029	31301	Fort Bend County	48157	32000
Blanco County	48031	31201	Franklin County	48159	33500
Borden County	48033	32401	Freestone County	48161	32802
Bosque County	48035	32801	Frio County	48163	31502
Bowie County	48037	33500	Gaines County	48165	30801
Brazoria County	48039	31900	Galveston County	48167	32000
Brazos County	48041	31800	Garza County	48169	30802
Brewster County	48043	31404	Gillespie County	48171	31303
Briscoe County	48045	30906	Glasscock County	48173	32401
Brooks County	48047	31700	Goliad County	48175	31101
Brown County	48049	32701	Gonzales County	48177	31103
Burleson County	48051	31800	Gray County	48179	30904
Burnet County	48053	31202	Grayson County	48181	33902
Caldwell County	48055	31201	Gregg County	48183	33400
Calhoun County	48057	31101	Grimes County	48185	31800
Callahan County	48059	32501	Guadalupe County	48187	31301
Cameron County	48061	31600	Hale County	48189	30908
Camp County	48063	33500	Hall County	48191	30906
Carson County	48065	30904	Hamilton County	48193	32702
Cass County	48067	33500	Hansford County	48195	31005
Castro County	48069	30902	Hardeman County	48197	32604
Chambers County	48071	32000	Hardin County	48199	32100
Cherokee County	48073	33300	Harris County	48201	32000
Childress County	48075	32502	Harrison County	48203	33400
Clay County	48077	32601	Hartley County	48205	31007
Cochran County	48079	30802	Haskell County	48207	32503
Coke County	48081	32301	Hays County	48209	31201
Coleman County	48083	32701	Hemphill County	48211	30904
Collin County	48085	33100	Henderson County	48213	33300
Collingsworth County	48087	30905	Hidalgo County	48215	31600
Colorado County	48089	31102	Hill County	48217	32801
Comal County	48091	31301	Hockley County	48219	30802
Comanche County	48093	32702	Hood County	48221	33000
Concho County	48095	32302	Hopkins County	48223	33200
Cooke County	48097	33100	Houston County	48225	32201
Coryell County	48099	32900	Howard County	48227	32401
Cottle County	48101	32502	Hudspeth County	48229	30601
Crane County	48103	31401	Hunt County	48231	33200
Crockett County	48105	31403	Hutchinson County	48233	30904
Crosby County	48107	30802	Irion County	48235	32301
Culberson County	48109	30605	Jack County	48237	32602
Dallam County	48111	31007	Jackson County	48239	31101
Dallas County	48113	33100	Jasper County	48241	32100
Dawson County	48115	32401	Jeff Davis County	48243	31404
			Jefferson County	48245	32100
			Jim Hogg County	48247	31503

County	FIPS	CZ90	County	FIPS	CZ90
Jim Wells County	48249	31700	Randall County	48381	30903
Johnson County	48251	33000	Reagan County	48383	32401
Jones County	48253	32501	Real County	48385	32304
Karnes County	48255	31302	Red River County	48387	33200
Kaufman County	48257	33100	Reeves County	48389	31402
Kendall County	48259	31301	Refugio County	48391	31700
Kenedy County	48261	31700	Roberts County	48393	30904
Kent County	48263	32403	Robertson County	48395	31800
Kerr County	48265	31303	Rockwall County	48397	33100
Kimble County	48267	32303	Runnels County	48399	32302
King County	48269	32503	Rusk County	48401	33400
Kinney County	48271	32305	Sabine County	48403	32202
Kleberg County	48273	31700	San Augustine County	48405	32202
Knox County	48275	32503	San Jacinto County	48407	32000
Lamar County	48277	33200	San Patricio County	48409	31700
Lamb County	48279	30902	San Saba County	48411	32701
Lampasas County	48281	32900	Schleicher County	48413	32301
La Salle County	48283	31502	Scurry County	48415	32403
Lavaca County	48285	31101	Shackelford County	48417	32501
Lee County	48287	31201	Shelby County	48419	32202
Leon County	48289	32802	Sherman County	48421	31006
Liberty County	48291	32000	Smith County	48423	33300
Limestone County	48293	32802	Somervell County	48425	33000
Lipscomb County	48295	31005	Starr County	48427	31600
Live Oak County	48297	31301	Stephens County	48429	32501
Llano County	48299	31202	Sterling County	48431	32301
Loving County	48301	31402	Stonewall County	48433	32503
Lubbock County	48303	30802	Sutton County	48435	32304
Lynn County	48305	30802	Swisher County	48437	30908
McCulloch County	48307	32302	Tarrant County	48439	33000
McLennan County	48309	32801	Taylor County	48441	32501
McMullen County	48311	31301	Terrell County	48443	32305
Madison County	48313	32201	Terry County	48445	30801
Marion County	48315	33400	Throckmorton County	48447	32602
Martin County	48317	31401	Titus County	48449	33500
Mason County	48319	31304	Tom Green County	48451	32301
Matagorda County	48321	31900	Travis County	48453	31201
Maverick County	48323	32306	Trinity County	48455	32201
Medina County	48325	31301	Tyler County	48457	32100
Menard County	48327	32303	Upshur County	48459	33400
Midland County	48329	31401	Upton County	48461	31401
Milam County	48331	31201	Uvalde County	48463	32304
Mills County	48333	32701	Val Verde County	48465	32305
Mitchell County	48335	32403	Van Zandt County	48467	33300
Montague County	48337	33000	Victoria County	48469	31101
Montgomery County	48339	32000	Walker County	48471	32201
Moore County	48341	31007	Waller County	48473	32000
Morris County	48343	33500	Ward County	48475	31402
Motley County	48345	30907	Washington County	48477	32000
Nacogdoches County	48347	32202	Webb County	48479	31503
Navarro County	48349	32802	Wharton County	48481	31900
Newton County	48351	32100	Wheeler County	48483	30905
Nolan County	48353	32402	Wichita County	48485	32601
Nueces County	48355	31700	Wilbarger County	48487	32604
Ochiltree County	48357	31005	Willacy County	48489	31600
Oldham County	48359	30903	Williamson County	48491	31201
Orange County	48361	32100	Wilson County	48493	31301
Palo Pinto County	48363	33000	Winkler County	48495	31402
Panola County	48365	33400	Wise County	48497	33000
Parker County	48367	33000	Wood County	48499	33300
Parmer County	48369	30901	Yoakum County	48501	30801
Pecos County	48371	31403	Young County	48503	32602
Polk County	48373	32100	Zapata County	48505	31503
Potter County	48375	30903	Zavala County	48507	31501
Presidio County	48377	31404			
Rains County	48379	33200			
			UTAH		

County	FIPS	CZ90	County	FIPS	CZ90
Beaver County	49001	35901	Carroll County	51035	00602
Box Elder County	49003	36200	Charles City County	51036	02400
Cache County	49005	36200	Charlotte County	51037	02200
Carbon County	49007	35902	Chesterfield County	51041	02400
Daggett County	49009	36404	Clarke County	51043	17502
Davis County	49011	36100	Craig County	51045	16600
Duchesne County	49013	36402	Culpeper County	51047	17600
Emery County	49015	35902	Cumberland County	51049	02200
Garfield County	49017	35904	Dickenson County	51051	11203
Grand County	49019	35903	Dinwiddie County	51053	02400
Iron County	49021	35901	Essex County	51057	11303
Juab County	49023	36000	Fairfax County	51059	11304
Kane County	49025	35401	Fauquier County	51061	11304
Millard County	49027	36000	Floyd County	51063	16600
Morgan County	49029	36100	Fluvanna County	51065	17600
Piute County	49031	35904	Franklin County	51067	16600
Rich County	49033	36404	Frederick County	51069	17502
Salt Lake County	49035	36100	Giles County	51071	16600
San Juan County	49037	35402	Gloucester County	51073	02500
Sanpete County	49039	35902	Goochland County	51075	02400
Sevier County	49041	35904	Grayson County	51077	00602
Summit County	49043	36100	Greene County	51079	17600
Tooele County	49045	36100	Greensville County	51081	02600
Uintah County	49047	36402	Halifax County	51083	02200
Utah County	49049	36000	Hanover County	51085	02400
Wasatch County	49051	36100	Henrico County	51087	02400
Washington County	49053	35901	Henry County	51089	00402
Wayne County	49055	35905	Highland County	51091	17300
Weber County	49057	36100	Isle of Wight County	51093	02500
VERMONT			James City County	51095	02500
Addison County	50001	20200	King and Queen County	51097	02400
Bennington County	50003	20902	King George County	51099	11301
Caledonia County	50005	20301	King William County	51101	02400
Chittenden County	50007	20200	Lancaster County	51103	11303
Essex County	50009	20301	Lee County	51105	11203
Franklin County	50011	20200	Loudoun County	51107	11304
Grand Isle County	50013	20200	Louisa County	51109	17600
Lamoille County	50015	20200	Lunenburg County	51111	02200
Orange County	50017	20302	Madison County	51113	17600
Orleans County	50019	20301	Mathews County	51115	02500
Rutland County	50021	20200	Mecklenburg County	51117	02200
Washington County	50023	20302	Middlesex County	51119	02500
Windham County	50025	20700	Montgomery County	51121	16600
Windsor County	50027	20302	Nelson County	51125	17300
VIRGINIA			New Kent County	51127	02400
Accomack County	51001	19903	Northampton County	51131	19903
Albemarle County	51003	17600	Northumberland County	51133	11303
Alleghany County	51005	17300	Nottoway County	51135	02200
Amelia County	51007	02400	Orange County	51137	17600
Amherst County	51009	02300	Page County	51139	17200
Appomattox County	51011	02300	Patrick County	51141	00402
Arlington County	51013	11304	Pittsylvania County	51143	00500
Augusta County	51015	17300	Powhatan County	51145	02400
Bath County	51017	17300	Prince Edward County	51147	02200
Bedford County	51019	02300	Prince George County	51149	02400
Bland County	51021	11201	Prince William County	51153	11304
Botetourt County	51023	16600	Pulaski County	51155	16600
Brunswick County	51025	02200	Rappahannock County	51157	11304
Buchanan County	51027	11201	Richmond County	51159	11303
Buckingham County	51029	17600	Roanoke County	51161	16600
Campbell County	51031	02300	Rockbridge County	51163	17300
Caroline County	51033	11301	Rockingham County	51165	17200
			Russell County	51167	11201
			Scott County	51169	00100
			Shenandoah County	51171	17200
			Smyth County	51173	00100

County	FIPS	CZ90	County	FIPS	CZ90
Southampton County	51175	02500	Franklin County	53021	39100
Spotsylvania County	51177	11301	Garfield County	53023	38401
Stafford County	51179	11301	Grant County	53025	38501
Surry County	51181	02500	Grays Harbor County	53027	38700
Sussex County	51183	02400	Island County	53029	39400
Tazewell County	51185	11201	Jefferson County	53031	39303
Warren County	51187	11304	King County	53033	39400
Washington County	51191	00100	Kitsap County	53035	39400
Westmoreland County	51193	11303	Kittitas County	53037	39000
Wise County	51195	11203	Klickitat County	53039	38802
Wythe County	51197	11201	Lewis County	53041	39400
York County	51199	02500	Lincoln County	53043	38601
Alexandria city	51510	11304	Mason County	53045	39400
Bedford city	51515	02300	Okanogan County	53047	38602
Bristol city	51520	00100	Pacific County	53049	38700
Buena Vista city	51530	17300	Pend Oreille County	53051	38601
Charlottesville city	51540	17600	Pierce County	53053	39400
Chesapeake city	51550	02000	San Juan County	53055	39301
Clifton Forge city	51560	17300	Skagit County	53057	39400
Colonial Heights city	51570	02400	Skamania County	53059	38801
Covington city	51580	17300	Snohomish County	53061	39400
Danville city	51590	00500	Spokane County	53063	38601
Emporia city	51595	02600	Stevens County	53065	38602
Fairfax city	51600	11304	Thurston County	53067	39400
Falls Church city	51610	11304	Wahkiakum County	53069	38700
Franklin city	51620	02500	Walla Walla County	53071	39100
Fredericksburg city	51630	11301	Whatcom County	53073	39302
Galax city	51640	00602	Whitman County	53075	38402
Hampton city	51650	02500	Yakima County	53077	39000
Harrisonburg city	51660	17200			
Hopewell city	51670	02400	WEST VIRGINIA		
Lexington city	51678	17300			
Lynchburg city	51680	02300	Barbour County	54001	16701
Manassas city	51683	11304	Berkeley County	54003	17400
Manassas Park city	51685	11304	Boone County	54005	16901
Martinsville city	51690	00402	Braxton County	54007	16802
Newport News city	51700	02500	Brooke County	54009	15500
Norfolk city	51710	02000	Cabell County	54011	17100
Norton city	51720	11203	Calhoun County	54013	16902
Petersburg city	51730	02400	Clay County	54015	16901
Poquoson city	51735	02500	Doddridge County	54017	16702
Portsmouth city	51740	02000	Fayette County	54019	16801
Radford city	51750	16600	Gilmer County	54021	16802
Richmond city	51760	02400	Grant County	54023	17501
Roanoke city	51770	16600	Greenbrier County	54025	16801
Salem city	51775	16600	Hampshire County	54027	17502
South Boston city	51780	02200	Hancock County	54029	15500
Staunton city	51790	17300	Hardy County	54031	17501
Suffolk city	51800	02000	Harrison County	54033	16702
Virginia Beach city	51810	02000	Jackson County	54035	15300
Waynesboro city	51820	17300	Jefferson County	54037	17400
Williamsburg city	51830	02500	Kanawha County	54039	16901
Winchester city	51840	17502	Lewis County	54041	16703
			Lincoln County	54043	16901
WASHINGTON			Logan County	54045	16901
Adams County	53001	38501	McDowell County	54047	11202
Asotin County	53003	38401	Marion County	54049	16702
Benton County	53005	39100	Marshall County	54051	15600
Chelan County	53007	38502	Mason County	54053	15800
Clallam County	53009	39303	Mercer County	54055	11201
Clark County	53011	38801	Mineral County	54057	17501
Columbia County	53013	39100	Mingo County	54059	17000
Cowlitz County	53015	38700	Monongalia County	54061	16702
Douglas County	53017	38502	Monroe County	54063	16600
Ferry County	53019	38602	Morgan County	54065	17400
			Nicholas County	54067	16802

County	FIPS	CZ90	County	FIPS	CZ90
Ohio County	54069	15600	Oconto County	55083	22601
Pendleton County	54071	17200	Oneida County	55085	21004
Pleasants County	54073	15300	Outagamie County	55087	22500
Pocahontas County	54075	16701	Ozaukee County	55089	24100
Preston County	54077	16702	Pepin County	55091	22800
Putnam County	54079	16901	Pierce County	55093	21501
Raleigh County	54081	16801	Polk County	55095	21102
Randolph County	54083	16701	Portage County	55097	22700
Ritchie County	54085	15300	Price County	55099	21001
Roane County	54087	16902	Racine County	55101	24000
Summers County	54089	16801	Richland County	55103	23100
Taylor County	54091	16702	Rock County	55105	24000
Tucker County	54093	16701	Rusk County	55107	21101
Tyler County	54095	15600	St. Croix County	55109	21501
Upshur County	54097	16703	Sauk County	55111	23100
Wayne County	54099	17100	Sawyer County	55113	21101
Webster County	54101	16802	Shawano County	55115	22602
Wetzel County	54103	15600	Sheboygan County	55117	22400
Wirt County	54105	15300	Taylor County	55119	22700
Wood County	54107	15300	Trempealeau County	55121	22800
Wyoming County	54109	11202	Vernon County	55123	22900
WISCONSIN			Vilas County	55125	21004
Adams County	55001	22700	Walworth County	55127	24000
Ashland County	55003	21001	Washburn County	55129	21101
Barron County	55005	21101	Washington County	55131	24100
Bayfield County	55007	21001	Waukesha County	55133	24100
Brown County	55009	22601	Waupaca County	55135	22500
Buffalo County	55011	22800	Waushara County	55137	22500
Burnett County	55013	21102	Winnebago County	55139	22500
Calumet County	55015	22500	Wood County	55141	22700
Chippewa County	55017	22800	WYOMING		
Clark County	55019	22700	Albany County	56001	28704
Columbia County	55021	23100	Big Horn County	56003	34301
Crawford County	55023	23000	Campbell County	56005	34601
Dane County	55025	23100	Carbon County	56007	34602
Dodge County	55027	24100	Converse County	56009	34603
Door County	55029	22601	Crook County	56011	34601
Douglas County	55031	26002	Fremont County	56013	34303
Dunn County	55033	22800	Goshen County	56015	27703
Eau Claire County	55035	22800	Hot Springs County	56017	34302
Florence County	55037	11402	Johnson County	56019	34304
Fond du Lac County	55039	22500	Laramie County	56021	27702
Forest County	55041	21004	Lincoln County	56023	36404
Grant County	55043	23000	Natrona County	56025	34603
Green County	55045	23000	Niobrara County	56027	34604
Green Lake County	55047	22500	Park County	56029	34301
Iowa County	55049	23100	Platte County	56031	27703
Iron County	55051	21003	Sheridan County	56033	34304
Jackson County	55053	22800	Sublette County	56035	36404
Jefferson County	55055	24100	Sweetwater County	56037	36404
Juneau County	55057	22900	Teton County	56039	36303
Kenosha County	55059	24000	Uinta County	56041	36404
Kewaunee County	55061	22601	Washakie County	56043	34302
La Crosse County	55063	22900	Weston County	56045	34601
Lafayette County	55065	23000			
Langlade County	55067	22602			
Lincoln County	55069	22700			
Manitowoc County	55071	22400			
Marathon County	55073	22700			
Marinette County	55075	11402			
Marquette County	55077	23100			
Menominee County	55078	22602			
Milwaukee County	55079	24100			
Monroe County	55081	22900			



CZ90	Name of Largest Place	Classification		Center		CZ90	Name of Largest Place	Classification		Center	
		Code	Label	Type	Region			Code	Label	Type	Region
00100	Johnson City-Kingsport-Bristol	5	Medium metro	MSA	S	03203	Nonmetro Vicksburg city MS	3	Larger urban	Nonmetro	S
00200	Morristown city TN	3	Larger urban	Fringe	S	03300	New Orleans, LA MSA	6	Major metro	MSA	S
00301	Nonmetro Middlesborough city K	2	Small urban	Nonmetro	S	03400	Houma, LA MSA	4	Small metro	MSA	S
00302	Knoxville, TN MSA	5	Medium metro	MSA	S	03500	Baton Rouge, LA MSA	5	Medium metro	MSA	S
00401	Winston-Salem city NC	4	Small metro	Split	S	03600	Alexandria, LA MSA	4	Small metro	MSA	S
00402	Nonmetro Martinsville city VA	2	Small urban	Nonmetro	S	03700	Lake Charles, LA MSA	4	Small metro	MSA	S
00500	Greensboro city NC	4	Small metro	Split	S	03800	Lafayette, LA MSA	5	Medium metro	MSA	S
00601	Nonmetro North Wilkesboro town	1	Small town	Nonmetro	S	03901	Monroe, LA MSA	4	Small metro	MSA	S
00602	Nonmetro Galax city VA	2	Small urban	Nonmetro	S	03902	Nonmetro Lake Providence town	2	Small urban	Nonmetro	S
00700	Spartanburg city SC	4	Small metro	Split	S	04001	Nonmetro Magnolia city AR	2	Small urban	Nonmetro	S
00800	Gastonia city NC	4	Small metro	Split	S	04002	Shreveport-Bossier City, LA MS	5	Medium metro	MSA	S
00900	Charlotte city NC	5	Medium metro	Split	S	04003	Nonmetro Ruston city LA	3	Larger urban	Nonmetro	S
01001	Nonmetro Boone town NC	2	Small urban	Nonmetro	S	04004	Nonmetro Many town LA	1	Small town	Nonmetro	S
01002	Morganton city NC	4	Small metro	Split	S	04101	Nonmetro Crossett city AR	2	Small urban	Nonmetro	S
01100	Hickory city NC	4	Small metro	Split	S	04102	Pine Bluff, AR MSA	4	Small metro	MSA	S
01201	Nonmetro Franklin town NC	1	Small town	Nonmetro	S	04103	Nonmetro El Dorado city AR	3	Larger urban	Nonmetro	S
01202	Nonmetro Cullowhee CDP NC	1	Small town	Nonmetro	S	04200	Little Rock-North Little Rock,	5	Medium metro	MSA	S
01203	Asheville, NC MSA	4	Small metro	MSA	S	04301	Nonmetro Stuttgart city AR	2	Small urban	Nonmetro	S
01204	Nonmetro Andrews town NC	1	Small town	Nonmetro	S	04302	Nonmetro Searcy city AR	2	Small urban	Nonmetro	S
01301	Nonmetro Bennettsville city SC	2	Small urban	Nonmetro	S	04401	Nonmetro Corbin city KY	2	Small urban	Nonmetro	S
01302	Myrtle Beach, SC MSA	4	Small metro	MSA	S	04402	Richmond city KY	3	Larger urban	Fringe	S
01400	Fayetteville, NC MSA	5	Medium metro	MSA	S	04501	Nonmetro Jackson city KY	1	Small town	Nonmetro	S
01500	Wilmington, NC MSA	4	Small metro	MSA	S	04502	Nonmetro Hazard city KY	2	Small urban	Nonmetro	S
01600	Rocky Mount, NC MSA	4	Small metro	MSA	S	04601	Nonmetro Campbellsville city K	2	Small urban	Nonmetro	S
01701	Raleigh-Durham-Chapel Hill, NC	5	Medium metro	MSA	S	04602	Nonmetro Somerset city KY	2	Small urban	Nonmetro	S
01702	Nonmetro Henderson city NC	2	Small urban	Nonmetro	S	04701	Nonmetro Greenwood city MS	2	Small urban	Nonmetro	S
01800	Goldsboro, NC MSA	4	Small metro	MSA	S	04702	Nonmetro Clarksdale city MS	2	Small urban	Nonmetro	S
01900	Jacksonville, NC MSA	4	Small metro	MSA	S	04800	Nonmetro Greenville city MS	3	Larger urban	Nonmetro	S
02000	Virginia Beach city VA	5	Medium metro	Split	S	04901	Jackson, TN MSA	4	Small metro	MSA	S
02100	Nonmetro Washington city NC	2	Small urban	Nonmetro	S	04902	Nonmetro Dyersburg city TN	2	Small urban	Nonmetro	S
02200	Nonmetro South Boston city VA	2	Small urban	Nonmetro	S	04903	Nonmetro Lexington city TN	2	Small urban	Nonmetro	S
02300	Lynchburg, VA MSA	4	Small metro	MSA	S	05000	Nonmetro Tupelo city MS	3	Larger urban	Nonmetro	S
02400	Richmond-Petersburg, VA MSA	5	Medium metro	MSA	S	05100	Nonmetro Corinth city MS	2	Small urban	Nonmetro	S
02500	Newport News city VA	4	Small metro	Split	S	05201	Nonmetro New Albany city MS	2	Small urban	Nonmetro	S
02600	Nonmetro Roanoke Rapids city N	2	Small urban	Nonmetro	S	05202	Memphis, TN-AR-MS MSA	6	Major metro	MSA	S
02700	Biloxi-Gulfport-Pascagoula, MS	5	Medium metro	MSA	S	05300	West Memphis city AR	3	Larger urban	Fringe	S
02800	Nonmetro Laurel city MS	2	Small urban	Nonmetro	S	05401	Nonmetro Bowling Green city KY	3	Larger urban	Nonmetro	S
02900	Nonmetro Hattiesburg city MS	3	Larger urban	Nonmetro	S	05402	Nonmetro Glasgow city KY	2	Small urban	Nonmetro	S
03001	Nonmetro Kosciusko city MS	2	Small urban	Nonmetro	S	05500	Nonmetro Columbia city TN	3	Larger urban	Nonmetro	S
03002	Nonmetro Yazoo City city MS	2	Small urban	Nonmetro	S	05600	Nashville, TN MSA	5	Medium metro	MSA	S
03003	Jackson, MS MSA	5	Medium metro	MSA	S	05700	Nonmetro Tullahoma city TN	2	Small urban	Nonmetro	S
03101	Nonmetro McComb city MS	2	Small urban	Nonmetro	S	05800	Paris city TN	2	Small urban	Fringe	S
03102	Nonmetro Brookhaven city MS	2	Small urban	Nonmetro	S	05900	Clarksville-Hopkinsville, TN-K	4	Small metro	MSA	S
03201	Nonmetro Jonesville town LA	1	Small town	Nonmetro	S	06000	Huntsville, AL MSA	5	Medium metro	MSA	S
03202	Nonmetro Natchez city MS	2	Small urban	Nonmetro	S	06100	Gadsden, AL MSA	4	Small metro	MSA	S

C290	Name of Largest Place	Classification		Center		C290	Name of Largest Place	Classification		Center	
		Code	Label	Type	Region			Code	Label	Type	Region
06200	Florence, AL MSA	4	Small metro	MSA	S	09500	Nonmetro Talladega city AL	2	Small urban	Nonmetro	S
06301	Nonmetro McMinnville city TN	2	Small urban	Nonmetro	S	09600	Anniston, AL MSA	4	Small metro	MSA	S
06302	Nonmetro Cookeville city TN	3	Larger urban	Nonmetro	S	09701	Columbus, GA-AL MSA	5	Medium metro	MSA	S
06401	Chattanooga, TN-GA MSA	5	Medium metro	MSA	S	09702	Nonmetro Americus city GA	2	Small urban	Nonmetro	S
06402	Nonmetro Crossville city TN	2	Small urban	Nonmetro	S	09800	Nonmetro Auburn city AL	3	Larger urban	Nonmetro	S
06501	Nonmetro Blue Ridge city GA	1	Small town	Nonmetro	S	09900	Tallahassee, FL MSA	4	Small metro	MSA	S
06502	Nonmetro Cleveland city TN	3	Larger urban	Nonmetro	S	10000	Panama City, FL MSA	4	Small metro	MSA	S
06600	Rome city GA	3	Larger urban	Fringe	S	10101	Nonmetro Bainbridge city GA	2	Small urban	Nonmetro	S
06700	Tampa-St. Petersburg-Clearwater	6	Major metro	MSA	S	10102	Nonmetro Thomasville city GA	2	Small urban	Nonmetro	S
06800	Lakeland-Winter Haven, FL MSA	5	Medium metro	MSA	S	10200	Albany, GA MSA	4	Small metro	MSA	S
06900	Sarasota-Bradenton, FL MSA	5	Medium metro	MSA	S	10301	Nonmetro Eufaula city AL	2	Small urban	Nonmetro	S
07000	Miami, FL PMSA	6	Major metro	PMSA	S	10302	Dothan, AL MSA	4	Small metro	MSA	S
07100	West Palm Beach-Boca Raton, FL	5	Medium metro	MSA	S	10400	Nonmetro Meridian city MS	3	Larger urban	Nonmetro	S
07200	Fort Myers-Cape Coral, FL MSA	5	Medium metro	MSA	S	10501	Nonmetro Columbus city MS	3	Larger urban	Nonmetro	S
07300	Melbourne-Titusville-Palm Bay,	5	Medium metro	MSA	S	10502	Nonmetro Starkville city MS	2	Small urban	Nonmetro	S
07400	Orlando, FL MSA	6	Major metro	MSA	S	10600	Nonmetro Jasper city. AL	2	Small urban	Nonmetro	S
07500	Daytona Beach, FL MSA	5	Medium metro	MSA	S	10700	Birmingham, AL MSA	5	Medium metro	MSA	S
07600	Jacksonville, FL MSA	5	Medium metro	MSA	S	10801	Tuscaloosa, AL MSA	4	Small metro	MSA	S
07700	Nonmetro Lake City city FL	2	Small urban	Nonmetro	S	10802	Nonmetro Demopolis city AL	2	Small urban	Nonmetro	S
07800	Ocala, FL MSA	4	Small metro	MSA	S	10900	Pensacola, FL MSA	5	Medium metro	MSA	S
07900	Gainesville, FL MSA	4	Small metro	MSA	S	11001	Mobile, AL MSA	5	Medium metro	MSA	S
08000	Sumter, SC MSA	4	Small metro	MSA	S	11002	Nonmetro Atmore city AL	2	Small urban	Nonmetro	S
08100	Columbia, SC MSA	5	Medium metro	MSA	S	11101	Montgomery, AL MSA	5	Medium metro	MSA	S
08201	Nonmetro Barnwell city SC	2	Small urban	Nonmetro	S	11102	Nonmetro Troy city AL	2	Small urban	Nonmetro	S
08202	Charleston-North Charleston, S	5	Medium metro	MSA	S	11201	Nonmetro Bluefield city WV	2	Small urban	Nonmetro	S
08300	Greenville city SC	4	Small metro	Split	S	11202	Nonmetro Welch city WV	1	Small town	Nonmetro	S
08401	Augusta-Aiken, GA-SC MSA	5	Medium metro	MSA	S	11203	Nonmetro Big Stone Gap town VA	1	Small town	Nonmetro	S
08402	Nonmetro Washington city GA	1	Small town	Nonmetro	S	11301	Fredericksburg city VA	2	Small urban	Fringe	S
08501	Nonmetro Fitzgerald city GA	2	Small urban	Nonmetro	S	11302	Baltimore, MD PMSA	6	Major metro	MSA	S
08502	Nonmetro Cordele city GA	2	Small urban	Nonmetro	S	11303	Nonmetro Colonial Beach town V	1	Small town	Nonmetro	S
08503	Nonmetro Valdosta city GA	3	Larger urban	Nonmetro	S	11304	Washington, DC-MD-VA-WV PMSA	6	Major metro	PMSA	S
08601	Nonmetro Waycross city GA	2	Small urban	Nonmetro	S	11401	Nonmetro Marquette city MI	3	Larger urban	Nonmetro	MW
08602	Nonmetro Brunswick city GA	2	Small urban	Nonmetro	S	11402	Nonmetro Marinette city WI	2	Small urban	Nonmetro	MW
08701	Nonmetro Hinesville city GA	3	Larger urban	Nonmetro	S	11403	Nonmetro Sault Ste. Marie city	2	Small urban	Nonmetro	MW
08702	Nonmetro Statesboro city GA	2	Small urban	Nonmetro	S	11500	Jackson, MI MSA	4	Small metro	MSA	MW
08800	Savannah, GA MSA	5	Medium metro	MSA	S	11600	Detroit, MI PMSA	6	Major metro	PMSA	MW
08900	Macon, GA MSA	5	Medium metro	MSA	S	11700	Lansing-East Lansing, MI MSA	5	Medium metro	MSA	MW
09001	Nonmetro Vidalia city GA	2	Small urban	Nonmetro	S	11800	Nonmetro Mount Pleasant city M	3	Larger urban	Nonmetro	MW
09002	Nonmetro Milledgeville city GA	2	Small urban	Nonmetro	S	11900	Saginaw-Bay City-Midland, MI M	5	Medium metro	MSA	MW
09003	Nonmetro Dublin city GA	2	Small urban	Nonmetro	S	12001	Nonmetro Big Rapids city MI	2	Small urban	Nonmetro	MW
09100	Atlanta, GA MSA	6	Major metro	MSA	S	12002	Nonmetro Ludington city MI	2	Small urban	Nonmetro	MW
09200	Griffin city GA	3	Larger urban	Fringe	S	12100	Kalamazoo-Battle Creek, MI MSA	5	Medium metro	MSA	MW
09301	Athens, GA MSA	4	Small metro	MSA	S	12200	Grand Rapids-Muskegon-Holland,	5	Medium metro	MSA	MW
09302	Nonmetro Toccoa city GA	2	Small urban	Nonmetro	S	12301	Nonmetro Traverse City city MI	2	Small urban	Nonmetro	MW
09400	Nonmetro Gainesville city GA	2	Small urban	Nonmetro	S	12302	Nonmetro Petoskey city MI	2	Small urban	Nonmetro	MW



CZ90	Name of Largest Place	Classification		Center		CZ90	Name of Largest Place	Classification		Center	
		Code	Label	Type	Region			Code	Label	Type	Region
12401	Nonmetro Alpena city MI	2	Small urban	Nonmetro	MW	16000	Mansfield, OH MSA	4	Small metro	MSA	MW
12402	Nonmetro Houghton Lake CDP MI	1	Small town	Nonmetro	MW	16100	State College, PA MSA	4	Small metro	MSA	NE
12501	Dayton-Springfield, OH MSA	5	Medium metro	MSA	MW	16200	Johnstown, PA MSA	4	Small metro	MSA	NE
12502	Nonmetro Washington city OH	2	Small urban	Nonmetro	MW	16300	Pittsburg, PA MSA	6	Major metro	MSA	NE
12600	Nonmetro Richmond city IN	3	Larger urban	Nonmetro	MW	16400	Youngstown-Warren, OH MSA	5	Medium metro	MSA	MW
12701	Cincinnati, OH-KY-IN PMSA	6	Major metro	PMSA	MW	16500	Erie, PA MSA	5	Medium metro	MSA	NE
12702	Nonmetro Maysville city KY	2	Small urban	Nonmetro	S	16600	Roanoke, VA MSA	4	Small metro	MSA	S
12800	Greensburg city IN	2	Small urban	Fringe	MW	16701	Nonmetro Elkins city WV	2	Small urban	Nonmetro	S
12901	Lexington, KY MSA	5	Medium metro	MSA	S	16702	Nonmetro Morgantown city WV	3	Larger urban	Nonmetro	S
12902	Nonmetro Mount Sterling city K	2	Small urban	Nonmetro	S	16703	Nonmetro Buckhannon city WV	2	Small urban	Nonmetro	S
12903	Nonmetro Danville city KY	2	Small urban	Nonmetro	S	16801	Nonmetro Beckley city WV	2	Small urban	Nonmetro	S
13000	Nonmetro Fort Knox CDP KY	3	Larger urban	Nonmetro	S	16802	Nonmetro Summersville town WV	1	Small town	Nonmetro	S
13101	Louisville, KY-IN MSA	5	Medium metro	MSA	S	16901	Charleston, WV MSA	5	Medium metro	MSA	S
13102	Nonmetro Madison city IN	2	Small urban	Nonmetro	S	16902	Nonmetro Spencer city WV	1	Small town	Nonmetro	S
13103	Nonmetro Bardstown city KY	2	Small urban	Nonmetro	S	17000	Nonmetro Pikeville city KY	2	Small urban	Nonmetro	S
13200	Owensboro, KY MSA	4	Small metro	MSA	S	17100	Huntington-Ashland, WV-KY-OH M	5	Medium metro	MSA	S
13300	Nonmetro Findlay city OH	3	Larger urban	Nonmetro	MW	17200	Nonmetro Harrisonburg city VA	3	Larger urban	Nonmetro	S
13400	Lima, OH MSA	4	Small metro	MSA	MW	17300	Nonmetro Staunton city VA	3	Larger urban	Nonmetro	S
13501	Toledo, OH MSA	5	Medium metro	MSA	MW	17400	Hagerstown, MD PMSA	6	Major metro	PMSA	S
13502	Nonmetro Defiance city OH	2	Small urban	Nonmetro	MW	17501	Cumberland, MD-WV MSA	4	Small metro	MSA	S
13600	South Bend, IN MSA	4	Small metro	MSA	MW	17502	Winchester city, VA	3	Larger urban	Fringe	S
13700	Elkhart-Goshen, IN MSA	4	Small metro	MSA	MW	17600	Charlottesville, VA MSA	4	Small metro	MSA	S
13800	Nonmetro Wabash city IN	2	Small urban	Nonmetro	MW	17700	Syracuse, NY MSA	5	Medium metro	MSA	NE
13900	Kokomo, IN MSA	4	Small metro	MSA	MW	17800	Nonmetro Oneonta city NY	2	Small urban	Nonmetro	NE
14000	Muncie, IN MSA	4	Small metro	MSA	MW	17900	Binghamton, NY MSA	5	Medium metro	MSA	NE
14100	Fort Wayne, IN MSA	5	Medium metro	MSA	MW	18000	Buffalo-Niagara Falls, NY MSA	6	Major metro	MSA	NE
14200	Indianapolis, IN MSA	6	Major metro	MSA	MW	18100	Elmira, NY MSA	4	Small metro	MSA	NE
14300	Columbus city IN	3	Larger urban	Fringe	MW	18201	Nonmetro Olean city NY	2	Small urban	Nonmetro	NE
14400	Terre Haute, IN MSA	4	Small metro	MSA	MW	18202	Nonmetro St. Marys borough PA	2	Small urban	Nonmetro	NE
14500	Lafayette, IN MSA	4	Small metro	MSA	MW	18300	Nonmetro Watertown city NY	3	Larger urban	Nonmetro	NE
14600	Bloomington, IN MSA	4	Small metro	MSA	MW	18400	Nonmetro Plattsburgh city NY	3	Larger urban	Nonmetro	NE
14700	Evansville city IN	4	Small metro	Split	MW	18500	Amsterdam city NY	3	Larger urban	Fringe	NE
14801	Nonmetro Olney city IL	2	Small urban	Nonmetro	MW	18600	Albany-Schenectady-Troy, NY MS	5	Medium metro	MSA	NE
14802	Nonmetro Vincennes city IN	2	Small urban	Nonmetro	MW	18700	Nonmetro Sunbury city PA	2	Small urban	Nonmetro	NE
14900	Gary, IN PMSA	6	Major metro	PMSA	MW	18800	Scranton-Wilkes-Barre--Hazlet	5	Medium metro	MSA	NE
15000	Canton-Massillon, OH MSA	5	Medium metro	MSA	MW	18900	Williamsport, PA MSA	4	Small metro	MSA	NE
15100	Lorain city, OH	4	Small metro	Split	MW	19000	Allentown-Bethlehem-Easton, PA	5	Medium metro	MSA	NE
15200	Cleveland city OH	5	Medium metro	Split	MW	19100	Lancaster, PA MSA	5	Medium metro	MSA	NE
15300	Parkersburg-Marietta, WV-OH MS	4	Small metro	MSA	S	19200	Harrisburg-Lebanon-Carlisle, P	5	Medium metro	MSA	NE
15400	Nonmetro Zanesville city OH	3	Larger urban	Nonmetro	MW	19300	Newburgh, NY PMSA	6	Major metro	PMSA	NE
15500	Steubenville-Weirton, OH-WV MS	4	Small metro	MSA	S	19400	New York, NY PMSA	6	Major metro	PMSA	NE
15600	Wheeling, WV-OH MSA	4	Small metro	MSA	S	19500	Monmouth-Ocean, NJ PMSA	6	Major metro	PMSA	NE
15700	Nonmetro Portsmouth city OH	3	Larger urban	Nonmetro	MW	19600	Newark, NJ PMSA	6	Major metro	PMSA	NE
15800	Nonmetro Athens city OH	3	Larger urban	Nonmetro	MW	19700	Philadelphia, PA-NJ PMSA	6	Major metro	PMSA	NE
15900	Columbus, OH MSA	6	Major metro	MSA	MW	19800	Wilmington-Newark, DE-MD PMSA	6	Major metro	PMSA	S

CZ90	Name of Largest Place	Classification		Center		CZ90	Name of Largest Place	Classification		Center	
		Code	Label	Type	Region			Code	Label	Type	Region
19901	Dover, DE MSA	4	Small metro	MSA	S	22601	Green Bay, WI MSA	4	Small metro	MSA	MW
19902	Cambridge city MD	2	Small urban	Fringe	S	22602	Nonmetro Antigo city WI	2	Small urban	Nonmetro	MW
19903	Nonmetro Chincoteague town VA	1	Small town	Nonmetro	S	22700	Wausau, WI MSA	4	Small metro	MSA	MW
20001	Bangor, ME MSA	4	Small metro	MSA	NE	22800	Eau Claire, WI MSA	4	Small metro	MSA	MW
20002	Nonmetro Calais city ME	1	Small town	Nonmetro	NE	22900	La Crosse, WI-MN MSA	4	Small metro	MSA	MW
20003	Nonmetro Presque Isle city ME	2	Small urban	Nonmetro	NE	23000	Nonmetro Monroe city WI	2	Small urban	Nonmetro	MW
20100	Portland, ME MSA	4	Small metro	MSA	NE	23100	Madison, WI MSA	5	Medium metro	MSA	MW
20200	Burlington, VT MSA	4	Small metro	MSA	NE	23200	Dubuque, IA MSA	4	Small metro	MSA	MW
20301	Nonmetro Berlin city NH	2	Small urban	Nonmetro	NE	23301	Nonmetro Charleston city IL	3	Larger urban	Nonmetro	MW
20302	Nonmetro Claremont city NH	2	Small urban	Nonmetro	NE	23302	Nonmetro Effingham city IL	2	Small urban	Nonmetro	MW
20401	Providence, RI PMSA	6	Major metro	PMSA	NE	23400	Bloomington-Normal, IL MSA	4	Small metro	MSA	MW
20402	Nonmetro Nantucket CDP MA	1	Small town	Nonmetro	NE	23500	Champaign-Urbana, IL MSA	4	Small metro	MSA	MW
20403	Nonmetro Vineyard Haven CDP MA	1	Small town	Nonmetro	NE	23600	Nonmetro Burlington city IA	3	Larger urban	Nonmetro	MW
20500	Boston, MA PMSA	6	Major metro	PMSA	NE	23700	Nonmetro Galesburg city IL	3	Larger urban	Nonmetro	MW
20600	Manchester, NH PMSA	6	Major metro	PMSA	NE	23801	Davenport-Moline-Rock Island,	5	Medium metro	MSA	MW
20700	Nonmetro Keene city NH	3	Larger urban	Nonmetro	NE	23802	Nonmetro Clinton city IA	3	Larger urban	Nonmetro	MW
20800	Springfield, MA MSA	5	Medium metro	MSA	NE	23900	Peoria-Pekin, IL MSA	5	Medium metro	MSA	MW
20901	Hartford, CT MSA	6	Major metro	MSA	NE	24000	Racine, WI PMSA	6	Major metro	PMSA	MW
20902	Pittsfield, MA MSA	4	Small metro	MSA	NE	24100	Milwaukee-Waukesha, WI PMSA	6	Major metro	PMSA	MW
21001	Nonmetro Ashland city WI	2	Small urban	Nonmetro	MW	24200	Kankakee, IL PMSA	6	Major metro	PMSA	MW
21002	Nonmetro Houghton city MI	2	Small urban	Nonmetro	MW	24300	Chicago, IL PMSA	6	Major metro	PMSA	MW
21003	Nonmetro Ironwood city MI	2	Small urban	Nonmetro	MW	24400	Rockford, IL MSA	5	Medium metro	MSA	MW
21004	Nonmetro Rhinelander city WI	2	Small urban	Nonmetro	MW	24500	Nonmetro Fort Leonard Wood CDP	2	Small urban	Nonmetro	MW
21101	Nonmetro Rice Lake city WI	2	Small urban	Nonmetro	MW	24600	Nonmetro Farmington city MO	2	Small urban	Nonmetro	MW
21102	Nonmetro Amery city WI	1	Small town	Nonmetro	MW	24701	St. Louis, MO-IL MSA	6	Major metro	MSA	MW
21201	Nonmetro Hutchinson city MN	2	Small urban	Nonmetro	MW	24702	Nonmetro Mexico city MO	2	Small urban	Nonmetro	MW
21202	Nonmetro Redwood Falls city MN	1	Small town	Nonmetro	MW	24801	Nonmetro Jacksonville city IL	2	Small urban	Nonmetro	MW
21301	Nonmetro Mankato city MN	3	Larger urban	Nonmetro	MW	24802	Springfield, IL MSA	4	Small metro	MSA	MW
21302	Nonmetro Owatonna city MN	2	Small urban	Nonmetro	MW	24900	Alton city IL	3	Larger urban	Fringe	MW
21400	St. Cloud, MN MSA	4	Small metro	MSA	MW	25000	Nonmetro Quincy city IL	3	Larger urban	Nonmetro	MW
21501	Minneapolis-St. Paul, MN-WI MS	6	Major metro	MSA	MW	25101	Nonmetro Mountain Home city AR	2	Small urban	Nonmetro	S
21502	Nonmetro Mora city MN	1	Small town	Nonmetro	MW	25102	Nonmetro West Plains city MO	2	Small urban	Nonmetro	MW
21600	Nonmetro Hibbing city MN	2	Small urban	Nonmetro	MW	25103	Nonmetro Harrison city AR	2	Small urban	Nonmetro	S
21701	Rochester, MN MSA	4	Small metro	MSA	MW	25104	Nonmetro Heber Springs city AR	2	Small urban	Nonmetro	S
21702	Nonmetro Austin city MN	3	Larger urban	Nonmetro	MW	25105	Nonmetro Batesville city AR	2	Small urban	Nonmetro	S
21801	Nonmetro Mason City city IA	3	Larger urban	Nonmetro	MW	25200	Henderson city KY	4	Small metro	Split	S
21802	Nonmetro Decorah city IA	2	Small urban	Nonmetro	MW	25300	Nonmetro Union City city TN	2	Small urban	Nonmetro	S
21900	Nonmetro Marshalltown city IA	3	Larger urban	Nonmetro	MW	25401	Nonmetro Paducah city KY	3	Larger urban	Nonmetro	S
22001	Waterloo-Cedar Falls, IA MSA	4	Small metro	MSA	MW	25402	Nonmetro Murray city KY	2	Small urban	Nonmetro	S
22002	Nonmetro Iowa Falls city IA	2	Small urban	Nonmetro	MW	25500	Mount Vernon city IL	2	Small urban	Fringe	MW
22100	Iowa City, IA MSA	4	Small metro	MSA	MW	25601	Nonmetro Carbondale city IL	3	Larger urban	Nonmetro	MW
22200	Cedar Rapids, IA MSA	4	Small metro	MSA	MW	25602	Nonmetro Harrisburg city IL	2	Small urban	Nonmetro	MW
22300	Nonmetro Ottumwa city IA	3	Larger urban	Nonmetro	MW	25701	Nonmetro Cape Girardeau city M	3	Larger urban	Nonmetro	MW
22400	Sheboygan, WI MSA	4	Small metro	MSA	MW	25702	Nonmetro Poplar Bluff city MO	2	Small urban	Nonmetro	MW
22500	Appleton-Oshkosh-Neenah, WI MS	5	Medium metro	MSA	MW	25800	Nonmetro Blytheville city AR	3	Larger urban	Nonmetro	MW

CZ90	Name of Largest Place	Classification		Center		CZ90	Name of Largest Place	Classification		Center	
		Code	Label	Type	Region			Code	Label	Type	Region
25900	Nonmetro Jonesboro city AR	3	Larger urban	Nonmetro	S	26704	Grand Forks, ND-MN MSA	4	Small metro	MSA	MW
26001	Nonmetro Roseau city MN	1	Small town	Nonmetro	MW	26801	Fargo-Moorhead, ND-MN MSA	4	Small metro	MSA	MW
26002	Duluth-Superior, MN-WI MSA	4	Small metro	MSA	MW	26802	Nonmetro Lisbon city ND	1	Small town	Nonmetro	MW
26003	Nonmetro Grand Marais city MN	1	Small town	Nonmetro	MW	26803	Nonmetro Jamestown city ND	2	Small urban	Nonmetro	MW
26004	Nonmetro International Falls c	2	Small urban	Nonmetro	MW	26804	Nonmetro Cooperstown city ND	1	Small town	Nonmetro	MW
26101	Nonmetro Moberly city MO	2	Small urban	Nonmetro	MW	26901	Nonmetro Fergus Falls city MN	2	Small urban	Nonmetro	MW
26102	Nonmetro Marshall city MO	2	Small urban	Nonmetro	MW	26902	Nonmetro Little Falls city MN	2	Small urban	Nonmetro	MW
26103	Nonmetro Brookfield city MO	1	Small town	Nonmetro	MW	27001	Nonmetro O'Neill city NE	1	Small town	Nonmetro	MW
26104	Nonmetro Trenton city MO	2	Small urban	Nonmetro	MW	27002	Nonmetro Ord city NE	1	Small town	Nonmetro	MW
26105	Nonmetro Unionville city MO	1	Small town	Nonmetro	MW	27003	Nonmetro Ainsworth city NE	1	Small town	Nonmetro	MW
26106	Nonmetro Centerville city IA	2	Small urban	Nonmetro	MW	27004	Nonmetro Winner city SD	1	Small town	Nonmetro	MW
26107	Nonmetro Kirksville city MO	2	Small urban	Nonmetro	MW	27005	Nonmetro Yankton city SD	2	Small urban	Nonmetro	MW
26201	Bismarck, ND MSA	4	Small metro	MSA	MW	27006	Nonmetro Mitchell city SD	2	Small urban	Nonmetro	MW
26202	Nonmetro Elgin city ND	1	Small town	Nonmetro	MW	27007	Nonmetro Huron city SD	2	Small urban	Nonmetro	MW
26203	Nonmetro Linton city ND	1	Small town	Nonmetro	MW	27008	Nonmetro Parkston city SD	1	Small town	Nonmetro	MW
26204	Nonmetro Steele city ND	1	Small town	Nonmetro	MW	27009	Nonmetro Chamberlain city SD	1	Small town	Nonmetro	MW
26301	Nonmetro Devils Lake city ND	2	Small urban	Nonmetro	MW	27010	Nonmetro Miller city SD	1	Small town	Nonmetro	MW
26302	Nonmetro Carrington city ND	1	Small town	Nonmetro	MW	27011	Nonmetro Pierre city SD	2	Small urban	Nonmetro	MW
26303	Nonmetro Belcourt CDP ND	1	Small town	Nonmetro	MW	27012	Nonmetro Gettysburg city SD	1	Small town	Nonmetro	MW
26304	Nonmetro Minot city ND	3	Larger urban	Nonmetro	MW	27101	Nonmetro Willmar city MN	2	Small urban	Nonmetro	MW
26305	Nonmetro Rugby city ND	1	Small town	Nonmetro	MW	27102	Nonmetro Marshall city MN	2	Small urban	Nonmetro	MW
26401	Nonmetro Buffalo town SD	1	Small town	Nonmetro	MW	27201	Nonmetro Sioux Center city IA	2	Small urban	Nonmetro	MW
26402	Nonmetro Baker city MT	1	Small town	Nonmetro	W	27202	Nonmetro Worthington city MN	2	Small urban	Nonmetro	MW
26403	Nonmetro Bowman city ND	1	Small town	Nonmetro	MW	27301	Nonmetro Spencer city IA	2	Small urban	Nonmetro	MW
26404	Nonmetro Lenmon city SD	1	Small town	Nonmetro	MW	27302	Nonmetro Fairmont city MN	2	Small urban	Nonmetro	MW
26405	Nonmetro Scobey city MT	1	Small town	Nonmetro	W	27401	Nonmetro Storm Lake city IA	2	Small urban	Nonmetro	MW
26406	Nonmetro Wolf Point city MT	1	Small town	Nonmetro	W	27402	Nonmetro Fort Dodge city IA	3	Larger urban	Nonmetro	MW
26407	Nonmetro Plentywood city MT	1	Small town	Nonmetro	W	27501	Des Moines, IA MSA	5	Medium metro	MSA	MW
26408	Nonmetro Glasgow city MT	1	Small town	Nonmetro	W	27502	Nonmetro Creston city IA	2	Small urban	Nonmetro	MW
26409	Nonmetro Glendive city MT	1	Small town	Nonmetro	W	27503	Nonmetro Atlantic city IA	2	Small urban	Nonmetro	MW
26410	Nonmetro Dickinson city ND	2	Small urban	Nonmetro	MW	27504	Nonmetro Carroll city IA	2	Small urban	Nonmetro	MW
26411	Nonmetro Sidney city MT	2	Small urban	Nonmetro	MW	27601	Rapid City, SD MSA	4	Small metro	MSA	MW
26412	Nonmetro Williston city ND	2	Small urban	Nonmetro	MW	27602	Nonmetro North Eagle Butte CDP	1	Small town	Nonmetro	MW
26501	Nonmetro Brookings city SD	2	Small urban	Nonmetro	MW	27603	Nonmetro Philip city SD	1	Small town	Nonmetro	MW
26502	Nonmetro Madison city SD	2	Small urban	Nonmetro	MW	27604	Nonmetro Murdo city SD	1	Small town	Nonmetro	MW
26503	Sioux Falls, SD MSA	4	Small metro	MSA	MW	27605	Nonmetro Rosebud CDP SD	1	Small town	Nonmetro	MW
26504	Nonmetro Watertown city SD	2	Small urban	Nonmetro	MW	27701	Nonmetro Scottsbluff city NE	2	Small urban	Nonmetro	MW
26601	Nonmetro Milbank city SD	1	Small town	Nonmetro	MW	27702	Cheyenne, WY MSA	4	Small metro	MSA	MW
26602	Nonmetro Sisseton city SD	1	Small town	Nonmetro	MW	27703	Nonmetro Torrington town WY	2	Small urban	Nonmetro	W
26603	Nonmetro McLaughlin city SD	1	Small town	Nonmetro	MW	27704	Nonmetro Pine Ridge CDP SD	1	Small town	Nonmetro	MW
26604	Nonmetro Mobridge city SD	1	Small town	Nonmetro	MW	27801	Nonmetro Norfolk city NE	3	Larger urban	Nonmetro	MW
26605	Nonmetro Aberdeen city SD	3	Larger urban	Nonmetro	MW	27802	Nonmetro Columbus city NE	2	Small urban	Nonmetro	MW
26701	Nonmetro Bemidji city MN	2	Small urban	Nonmetro	MW	27901	Nonmetro Hastings city NE	3	Larger urban	Nonmetro	MW
26702	Nonmetro Grafton city ND	1	Small town	Nonmetro	MW	27902	Nonmetro York city NE	2	Small urban	Nonmetro	MW
26703	Nonmetro Thief River Falls cit	2	Small urban	Nonmetro	MW	27903	Nonmetro Grand Island city NE	3	Larger urban	Nonmetro	MW

CZ90	Name of Largest Place	Classification		Center		CZ90	Name of Largest Place	Classification		Center	
		Code	Label	Type	Region			Code	Label	Type	Region
28001	Sioux City, IA-NE MSA	4	Small metro	MSA	MW	29201	Nonmetro Hiawatha city KS	1	Small town	Nonmetro	MW
28002	Nonmetro West Point city NE	1	Small town	Nonmetro	MW	29202	Nonmetro Marysville city KS	1	Small town	Nonmetro	MW
28101	Lincoln, NE MSA	4	Small metro	MSA	MW	29203	Nonmetro Manhattan city KS	3	Larger urban	Nonmetro	MW
28102	Nonmetro Nebraska City city NE	2	Small urban	Nonmetro	MW	29204	Topeka, KS MSA	4	Small metro	MSA	MW
28201	Nonmetro Red Oak city IA	2	Small urban	Nonmetro	MW	29301	Wichita, KS MSA	5	Medium metro	MSA	MW
28202	Omaha, NE-IA MSA	5	Medium metro	MSA	MW	29302	Newton city KS	2	Small urban	Fringe	MW
28301	Nonmetro Sterling city CO	2	Small urban	Nonmetro	W	29303	Nonmetro Arkansas City city KS	2	Small urban	Nonmetro	MW
28302	Nonmetro Ogallala city NE	2	Small urban	Nonmetro	MW	29401	Nonmetro Ottawa city KS	2	Small urban	Nonmetro	MW
28303	Nonmetro Oshkosh city NE	1	Small town	Nonmetro	MW	29402	Nonmetro Emporia city KS	3	Larger urban	Nonmetro	MW
28304	Nonmetro Valentine city NE	1	Small town	Nonmetro	MW	29403	Nonmetro Bartlesville city OK	3	Larger urban	Nonmetro	MW
28305	Nonmetro Broken Bow city NE	1	Small town	Nonmetro	MW	29501	Leavenworth city KS	3	Larger urban	Fringe	MW
28306	Nonmetro North Platte city NE	3	Larger urban	Nonmetro	MW	29502	Kansas City, MO-KS MSA	6	Major metro	MSA	MW
28401	Colorado Springs, CO MSA	5	Medium metro	MSA	W	29503	St. Joseph, MO MSA	4	Small metro	MSA	MW
28402	Nonmetro Limon town CO	1	Small town	Nonmetro	W	29504	Nonmetro Sedalia city MO	2	Small urban	Nonmetro	MW
28501	Nonmetro Springfield town CO	1	Small town	Nonmetro	W	29505	Nonmetro Maryville city MO	2	Small urban	Nonmetro	MW
28502	Pueblo, CO MSA	4	Small metro	MSA	W	29506	Nonmetro Bethany city MO	1	Small town	Nonmetro	MW
28503	Nonmetro Trinidad city CO	2	Small urban	Nonmetro	W	29601	Columbia, MO MSA	4	Small metro	MSA	MW
28504	Nonmetro Burlington city CO	1	Small town	Nonmetro	W	29602	Nonmetro Eldon city MO	1	Small town	Nonmetro	MW
28601	Nonmetro Oberlin city KS	1	Small town	Nonmetro	MW	29700	Springfield, MO MSA	5	Medium metro	MSA	MW
28602	Nonmetro Norton city KS	1	Small town	Nonmetro	MW	29800	Nonmetro Monett city MO	2	Small urban	Nonmetro	MW
28603	Nonmetro Phillipsburg city KS	1	Small town	Nonmetro	MW	29901	Joplin, MO MSA	4	Small metro	MSA	MW
28604	Nonmetro Colby city KS	2	Small urban	Nonmetro	MW	29902	Nonmetro Nevada city MO	2	Small urban	Nonmetro	MW
28605	Nonmetro Goodland city KS	1	Small town	Nonmetro	MW	30000	Nonmetro Russellville city AR	3	Larger urban	Nonmetro	S
28606	Nonmetro St. Francis city KS	1	Small town	Nonmetro	MW	30100	Fort Smith, AR-OK MSA	4	Small metro	MSA	S
28607	Nonmetro McCook city NE	2	Small urban	Nonmetro	MW	30200	Nonmetro Muskogee city OK	3	Larger urban	Nonmetro	S
28608	Nonmetro Kearney city NE	3	Larger urban	Nonmetro	MW	30300	Fayetteville-Springdale-Rogers	4	Small metro	MSA	S
28609	Nonmetro Lexington city NE	2	Small urban	Nonmetro	MW	30401	Nonmetro Stillwater city OK	3	Larger urban	Nonmetro	S
28701	Nonmetro Salida city CO	1	Small town	Nonmetro	W	30402	Tulsa, OK MSA	5	Medium metro	MSA	S
28702	Nonmetro Glenwood Springs city	2	Small urban	Nonmetro	W	30403	Nonmetro Okmulgee city OK	2	Small urban	Nonmetro	S
28703	Nonmetro Kremmling town CO	1	Small town	Nonmetro	W	30501	Nonmetro Woodward city OK	2	Small urban	Nonmetro	S
28704	Nonmetro Laramie city WY	3	Larger urban	Nonmetro	W	30502	Enid, OK MSA	4	Small metro	MSA	S
28800	Fort Collins-Loveland, CO MSA	4	Small metro	MSA	W	30601	El Paso, TX MSA	5	Medium metro	MSA	S
28900	Denver, CO PMSA	6	Major metro	PMSA	W	30602	Nonmetro Alamogordo city NM	3	Larger urban	Nonmetro	W
29001	Nonmetro Pratt city KS	2	Small urban	Nonmetro	MW	30603	Nonmetro Truth or Consequences	2	Small urban	Nonmetro	W
29002	Nonmetro Coldwater city KS	1	Small town	Nonmetro	MW	30604	Nonmetro Deming city NM	2	Small urban	Nonmetro	W
29003	Nonmetro Dodge City city KS	3	Larger urban	Nonmetro	MW	30605	Nonmetro Van Horn town TX	1	Small town	Nonmetro	S
29004	Nonmetro Great Bend city KS	2	Small urban	Nonmetro	MW	30701	Nonmetro Roswell city NM	3	Larger urban	Nonmetro	W
29005	Nonmetro Hutchinson city KS	3	Larger urban	Nonmetro	MW	30702	Nonmetro Santa Rosa city NM	1	Small town	Nonmetro	W
29006	Nonmetro Hays city KS	2	Small urban	Nonmetro	MW	30801	Nonmetro Hobbs city NM	3	Larger urban	Nonmetro	S
29007	Nonmetro Plainville city KS	1	Small town	Nonmetro	MW	30802	Lubbock, TX MSA	4	Small metro	MSA	S
29008	Nonmetro Ness City city KS	1	Small town	Nonmetro	MW	30901	Nonmetro Clovis city NM	3	Larger urban	Nonmetro	W
29101	Nonmetro Concordia city KS	2	Small urban	Nonmetro	MW	30902	Nonmetro Littlefield city TX	2	Small urban	Nonmetro	S
29102	Nonmetro Superior city NE	1	Small town	Nonmetro	MW	30903	Amarillo, TX MSA	4	Small metro	MSA	S
29103	Nonmetro Beloit city KS	1	Small town	Nonmetro	MW	30904	Nonmetro Pampa city TX	2	Small urban	Nonmetro	S
29104	Nonmetro Salina city KS	3	Larger urban	Nonmetro	MW	30905	Nonmetro Wellington city TX	1	Small town	Nonmetro	S

CZ90	Name of Largest Place	Classification		Center		CZ90	Name of Largest Place	Classification		Center	
		Code	Label	Type	Region			Code	Label	Type	Region
30906	Nonmetro Memphis city TX	1	Small town	Nonmetro	S	32503	Nonmetro Stamford city TX	1	Small town	Nonmetro	S
30907	Nonmetro Matador town TX	1	Small town	Nonmetro	S	32601	Wichita Falls, TX MSA	4	Small metro	MSA	S
30908	Nonmetro Plainview city TX	3	Larger urban	Nonmetro	S	32602	Nonmetro Graham city TX	2	Small urban	Nonmetro	S
31001	Nonmetro Garden City city KS	3	Larger urban	Nonmetro	MW	32603	Nonmetro Seymour city TX	1	Small town	Nonmetro	S
31002	Nonmetro Ulysses city KS	2	Small urban	Nonmetro	MW	32604	Nonmetro Vernon city TX	2	Small urban	Nonmetro	S
31003	Nonmetro Scott City city KS	1	Small town	Nonmetro	MW	32701	Nonmetro Brownwood city TX	2	Small urban	Nonmetro	S
31004	Nonmetro Liberal city KS	2	Small urban	Nonmetro	MW	32702	Nonmetro Stephenville city TX	2	Small urban	Nonmetro	S
31005	Nonmetro Perryton city TX	2	Small urban	Nonmetro	S	32801	Waco, TX MSA	4	Small metro	MSA	S
31006	Nonmetro Guymon city OK	2	Small urban	Nonmetro	S	32802	Nonmetro Corsicana city TX	3	Larger urban	Nonmetro	S
31007	Nonmetro Dumas city TX	2	Small urban	Nonmetro	S	32900	Killeen-Temple, TX MSA	5	Medium metro	MSA	S
31101	Victoria, TX MSA	4	Small metro	MSA	S	33000	Fort Worth-Arlington, TX PMSA	6	Major metro	PMSA	S
31102	Nonmetro La Grange city TX	1	Small town	Nonmetro	S	33100	Dallas, TX PMSA	6	Major metro	PMSA	S
31103	Nonmetro Gonzales city TX	2	Small urban	Nonmetro	S	33200	Paris city TX	3	Larger urban	Fringe	S
31201	Austin-San Marcos, TX MSA	5	Medium metro	MSA	S	33300	Tyler, TX MSA	4	Small metro	MSA	S
31202	Nonmetro Marble Falls city TX	1	Small town	Nonmetro	S	33400	Longview-Marshall, TX MSA	4	Small metro	MSA	S
31301	San Antonio, TX MSA	6	Major metro	MSA	S	33500	Texarkana, TX-Texarkana, AR MS	4	Small metro	MSA	S
31302	Nonmetro Beeville city TX	2	Small urban	Nonmetro	S	33601	Lawton, OK MSA	4	Small metro	MSA	S
31303	Nonmetro Kerrville city TX	2	Small urban	Nonmetro	S	33602	Nonmetro Altus city OK	3	Larger urban	Nonmetro	S
31304	Nonmetro Mason city TX	1	Small town	Nonmetro	S	33603	Nonmetro Frederick city OK	2	Small urban	Nonmetro	S
31401	Odessa-Midland, TX MSA	4	Small metro	MSA	S	33700	Nonmetro Ardmore city OK	3	Larger urban	Nonmetro	S
31402	Nonmetro Pecos city TX	2	Small urban	Nonmetro	S	33801	Nonmetro Elk City city OK	2	Small urban	Nonmetro	S
31403	Nonmetro Fort Stockton city TX	2	Small urban	Nonmetro	S	33802	Nonmetro Chickasha city OK	2	Small urban	Nonmetro	S
31404	Nonmetro Alpine city TX	2	Small urban	Nonmetro	S	33803	Oklahoma City, OK MSA	5	Medium metro	MSA	S
31501	Nonmetro Crystal City city TX	2	Small urban	Nonmetro	S	33901	Nonmetro Ada city OK	2	Small urban	Nonmetro	S
31502	Nonmetro Pearsall city TX	2	Small urban	Nonmetro	S	33902	Sherman-Denison, TX MSA	4	Small metro	MSA	S
31503	Laredo, TX MSA	4	Small metro	MSA	S	34001	Nonmetro Hot Springs city AR	3	Larger urban	Nonmetro	S
31600	McAllen-Edinburg-Mission, TX M	5	Medium metro	MSA	S	34002	Nonmetro Idabel city OK	2	Small urban	Nonmetro	S
31700	Corpus Christi, TX MSA	5	Medium metro	MSA	S	34101	Nonmetro Sand Point city AK	1	Small town	Nonmetro	W
31800	Bryan-College Station, TX MSA	4	Small metro	MSA	S	34102	Anchorage, AK MSA	4	Small metro	MSA	W
31900	Brazoria, TX PMSA	6	Major metro	PMSA	S	34103	Nonmetro Valdez city, AK	1	Small town	Nonmetro	W
32000	Houston, TX PMSA	6	Major metro	PMSA	S	34104	Nonmetro King Salmon CDP AK	1	Small town	Nonmetro	W
32100	Beaumont-Port Arthur, TX MSA	5	Medium metro	MSA	S	34105	Nonmetro Kotzebue city AK	1	Small town	Nonmetro	W
32201	Nonmetro Lufkin city TX	3	Larger urban	Nonmetro	S	34106	Nonmetro Nome city AK	1	Small town	Nonmetro	W
32202	Nonmetro Nacogdoches city TX	3	Larger urban	Nonmetro	S	34107	Nonmetro Dillingham city AK	1	Small town	Nonmetro	W
32301	San Angelo, TX MSA	4	Small metro	MSA	S	34108	Nonmetro Kodiak city AK	2	Small urban	Nonmetro	W
32302	Nonmetro Brady city TX	2	Small urban	Nonmetro	S	34109	Nonmetro Juneau city AK	3	Larger urban	Nonmetro	W
32303	Nonmetro Junction city TX	1	Small town	Nonmetro	S	34110	Nonmetro Sitka city AK	2	Small urban	Nonmetro	W
32304	Nonmetro Uvalde city TX	2	Small urban	Nonmetro	S	34111	Nonmetro Ketchikan city AK	2	Small urban	Nonmetro	W
32305	Nonmetro Del Rio city TX	3	Larger urban	Nonmetro	S	34112	Nonmetro Bethel city AK	1	Small town	Nonmetro	W
32306	Nonmetro Eagle Pass city TX	3	Larger urban	Nonmetro	S	34113	Nonmetro Barrow city AK	1	Small town	Nonmetro	W
32401	Nonmetro Big Spring city TX	3	Larger urban	Nonmetro	S	34114	Nonmetro Adak Station CDP AK	1	Small town	Nonmetro	W
32402	Nonmetro Sweetwater city TX	2	Small urban	Nonmetro	S	34115	Nonmetro Fairbanks City, AK	3	Larger urban	Nonmetro	W
32403	Nonmetro Snyder city TX	2	Small urban	Nonmetro	S	34201	Nonmetro Havre city MT	2	Small urban	Nonmetro	W
32501	Abilene, TX MSA	4	Small metro	MSA	S	34202	Nonmetro Cut Bank city MT	1	Small town	Nonmetro	W
32502	Nonmetro Childress city TX	2	Small urban	Nonmetro	S	34203	Great Falls, MT MSA	4	Small metro	MSA	W

CZ90	Name of Largest Place	Classification		Center		CZ90	Name of Largest Place	Classification		Center	
		Code	Label	Type	Region			Code	Label	Type	Region
34204	Nonmetro Lewistown city MT	2	Small urban	Nonmetro	W	35802	Nonmetro Ontario city OR	2	Small urban	Nonmetro	W
34301	Nonmetro Cody city WY	2	Small urban	Nonmetro	W	35803	Nonmetro McCall city ID	1	Small town	Nonmetro	W
34302	Nonmetro Worland city WY	2	Small urban	Nonmetro	W	35901	Nonmetro St. George city UT	3	Larger urban	Nonmetro	W
34303	Nonmetro Riverton city WY	2	Small urban	Nonmetro	W	35902	Nonmetro Price city UT	2	Small urban	Nonmetro	W
34304	Nonmetro Sheridan city WY	2	Small urban	Nonmetro	W	35903	Nonmetro Moab city UT	1	Small town	Nonmetro	W
34305	Nonmetro Miles City city MT	2	Small urban	Nonmetro	W	35904	Nonmetro Richfield city UT	2	Small urban	Nonmetro	W
34306	Nonmetro Jordan town MT	1	Small town	Nonmetro	W	35905	Nonmetro Loa town UT	1	Small town	Nonmetro	W
34307	Nonmetro Colstrip CDP MT	1	Small town	Nonmetro	W	36000	Provo-Orem, UT MSA	5	Medium metro	MSA	W
34308	Billings, MT MSA	4	Small metro	MSA	W	36100	Salt Lake City-Ogden, UT MSA	6	Major metro	MSA	W
34309	Nonmetro Harlowton city MT	1	Small town	Nonmetro	W	36200	Nonmetro Logan city UT	3	Larger urban	Nonmetro	W
34401	Nonmetro Dillon city MT	1	Small town	Nonmetro	W	36301	Nonmetro Pocatello city ID	3	Larger urban	Nonmetro	W
34402	Nonmetro Bozeman city MT	3	Larger urban	Nonmetro	W	36302	Nonmetro Salmon city ID	1	Small town	Nonmetro	W
34403	Nonmetro Helena city MT	3	Larger urban	Nonmetro	W	36303	Nonmetro Jackson town WY	1	Small town	Nonmetro	W
34404	Nonmetro Butte city MT	3	Larger urban	Nonmetro	W	36401	Nonmetro Craig city CO	2	Small urban	Nonmetro	W
34501	Nonmetro Bonners Ferry city ID	1	Small town	Nonmetro	W	36402	Nonmetro Vernal city UT	2	Small urban	Nonmetro	W
34502	Nonmetro Libby city MT	1	Small town	Nonmetro	W	36403	Nonmetro Soda Springs city ID	1	Small town	Nonmetro	W
34503	Nonmetro Kalispell city MT	2	Small urban	Nonmetro	W	36404	Nonmetro Rock Springs city WY	2	Small urban	Nonmetro	W
34504	Nonmetro Missoula city MT	3	Larger urban	Nonmetro	W	36501	Nonmetro Altamont CDP OR	2	Small urban	Nonmetro	W
34601	Nonmetro Gillette city WY	2	Small urban	Nonmetro	W	36502	Nonmetro Burns city OR	1	Small town	Nonmetro	W
34602	Nonmetro Rawlins city WY	2	Small urban	Nonmetro	W	36503	Nonmetro Lakeview town OR	1	Small town	Nonmetro	W
34603	Casper, WY MSA	4	Small metro	MSA	W	36600	Redding, CA MSA	4	Small metro	MSA	W
34604	Nonmetro Lusk town WY	1	Small town	Nonmetro	W	36700	Nonmetro Eureka city CA	3	Larger urban	Nonmetro	W
34701	Honolulu, HI MSA	5	Medium metro	MSA	W	36800	Medford-Ashland, OR MSA	4	Small metro	MSA	W
34702	Nonmetro Kapaa CDP HI	2	Small urban	Nonmetro	W	36901	Nonmetro Brookings city OR	1	Small town	Nonmetro	W
34703	Nonmetro Kahului CDP HI	2	Small urban	Nonmetro	W	36902	Nonmetro Roseburg city OR	2	Small urban	Nonmetro	W
34801	Nonmetro Las Vegas city NM	2	Small urban	Nonmetro	W	37000	Modesto, CA MSA	5	Medium metro	MSA	W
34802	Santa Fe, NM MSA	4	Small metro	MSA	W	37100	Bakersfield, CA MSA	5	Medium metro	MSA	W
34803	Nonmetro Tucumcari city NM	2	Small urban	Nonmetro	W	37200	Fresno, CA MSA	5	Medium metro	MSA	W
34804	Nonmetro Clayton town NM	1	Small town	Nonmetro	W	37300	Chico-Paradise, CA MSA	4	Small metro	MSA	W
34805	Nonmetro Alamosa city CO	2	Small urban	Nonmetro	W	37400	Sacramento, CA PMSA	6	Major metro	PMSA	W
34901	Albuquerque, NM MSA	5	Medium metro	MSA	W	37500	San Jose, CA PMSA	6	Major metro	PMSA	W
34902	Nonmetro Socorro city NM	2	Small urban	Nonmetro	W	37601	Nonmetro Elko city NV	2	Small urban	Nonmetro	W
35001	Phoenix-Mesa, AZ MSA	6	Major metro	MSA	W	37602	Nonmetro Winnemucca city NV	2	Small urban	Nonmetro	W
35002	Nonmetro Safford city AZ	2	Small urban	Nonmetro	W	37603	Nonmetro Quincy-East Quincy CD	1	Small town	Nonmetro	W
35100	Tucson, AZ MSA	5	Medium metro	MSA	W	37604	Reno, NV MSA	5	Medium metro	MSA	W
35201	Nonmetro Grand Junction city C	3	Larger urban	Nonmetro	W	37700	Santa Rosa, CA PMSA	6	Major metro	PMSA	W
35202	Nonmetro Gunnison city CO	1	Small town	Nonmetro	W	37800	Oakland, CA PMSA	6	Major metro	PMSA	W
35300	Nonmetro Farmington city NM	3	Larger urban	Nonmetro	W	37901	Las Vegas, NV-AZ MSA	5	Medium metro	MSA	W
35401	Nonmetro Flagstaff city AZ	3	Larger urban	Nonmetro	W	37902	Nonmetro Hawthorne CDP NV	1	Small town	Nonmetro	W
35402	Nonmetro Cortez city CO	2	Small urban	Nonmetro	W	37903	Nonmetro Mammoth Lakes town CA	1	Small town	Nonmetro	W
35500	Nonmetro Gallup city NM	2	Small urban	Nonmetro	W	38000	San Diego, CA MSA	6	Major metro	MSA	W
35600	Nonmetro Hilo CDP HI	2	Larger urban	Nonmetro	W	38100	Yuma, AZ MSA	4	Small metro	MSA	W
35701	Nonmetro Twin Falls city ID	3	Larger urban	Nonmetro	W	38200	Santa Barbara-Santa Maria-Lomp	5	Medium metro	MSA	W
35702	Nonmetro Burley city ID	2	Small urban	Nonmetro	W	38300	Los Angeles-Long Beach, CA PMS	6	Major metro	PMSA	W
35801	Boise City, ID MSA	5	Medium metro	MSA	W	38401	Nonmetro Lewiston city ID	3	Larger urban	Nonmetro	W

CZ90	Name of Largest Place	Classification		Center Type	Region	CZ90	Name of Largest Place	Classification		Center Type	Region
		Code	Label					Code	Label		
38402	Nonmetro Pullman city WA	3	Larger urban	Nonmetro	W						
38501	Nonmetro Moses Lake city WA	2	Small urban	Nonmetro	W						
38502	Nonmetro Wenatchee city WA	3	Larger urban	Nonmetro	W						
38601	Spokane, WA MSA	5	Medium metro	MSA	W						
38602	Nonmetro Okanogan city, WA	1	Small town	Nonmetro	W						
38700	Nonmetro Longview city WA	3	Larger urban	Nonmetro	W						
38801	Portland, OR PMSA	6	Major metro	PMSA	W						
38802	Nonmetro City of the Dalles ci	2	Small urban	Nonmetro	W						
38901	Eugene-Springfield, OR MSA	5	Medium metro	MSA	W						
38902	Nonmetro Newport city OR	2	Small urban	Nonmetro	W						
39000	Yakima, WA MSA	4	Small metro	MSA	W						
39100	Richland-Kennewick-Pasco, WA M	4	Small metro	MSA	W						
39201	Nonmetro La Grande city OR	2	Small urban	Nonmetro	W						
39202	Nonmetro Enterprise city OR	1	Small town	Nonmetro	W						
39203	Nonmetro Bend city OR	3	Larger urban	Nonmetro	W						
39204	Nonmetro Condon city OR	1	Small town	Nonmetro	W						
39205	Nonmetro John Day city OR	1	Small town	Nonmetro	W						
39301	Nonmetro Friday Harbor town WA	1	Small town	Nonmetro	W						
39302	Bellingham, WA MSA	4	Small metro	MSA	W						
39303	Nonmetro Port Angeles city WA	2	Small urban	Nonmetro	W						
39400	Seattle, WA PMSA	6	Major metro	PMSA	W						





LMA90	Name of Largest Place	Classification Code Label	Center Type	Region	LMA90	Name of Largest Place	Classification Code Label	Center Type	Region	
001	Johnson City-Kingsport-Britol TN-VA MSA	5	Medium metro	MSA	S	046	Nonmetro Somerset city KY	2	Small urban	Nonmetro S
002	Morristown city TN	3	Larger urban	Fringe	S	047	Nonmetro Clarksdale city MS	2	Small urban	Nonmetro S
003	Knoxville, TN MSA	5	Medium metro	MSA	S	048	Nonmetro Greenville city MS	3	Larger urban	Nonmetro S
004	Winston-Salem city NC	4	Small metro	Split	S	049	Jackson, TN MSA	4	Small metro	MSA S
005	Greensboro city NC	4	Small metro	Split	S	050	Nonmetro Tupelo city MS	3	Larger urban	Nonmetro S
006	Nonmetro Galax city VA	2	Small urban	Nonmetro	S	051	Nonmetro Corinth city MS	2	Small urban	Nonmetro S
007	Spartanburg city SC	4	Small metro	Split	S	052	Memphis, TN-AR-MS MSA	6	Major metro	MSA S
008	Gastonia city NC	4	Small metro	Split	S	053	West Memphis city AR	3	Larger urban	Fringe S
009	Charlotte city NC	5	Medium metro	Split	S	054	Nonmetro Bowling Green city KY	3	Larger urban	Nonmetro S
010	Morganton city NC	4	Small metro	Split	S	055	Nonmetro Columbia city TN	3	Larger urban	Nonmetro S
011	Hickory city NC	4	Small metro	Split	S	056	Nashville, TN MSA	5	Medium metro	MSA S
012	Asheville, NC MSA	4	Small metro	MSA	S	057	Nonmetro Tullahoma city TN	2	Small urban	Nonmetro S
013	Myrtle Beach, SC MSA	4	Small metro	MSA	S	058	Paris city TN	2	Small urban	Fringe S
014	Fayetteville, NC MSA	5	Medium metro	MSA	S	059	Clarksville-Hopkinsville, TN-KY MSA	4	Small metro	MSA S
015	Wilmington, NC MSA	4	Small metro	MSA	S	060	Huntsville, AL MSA	5	Medium metro	MSA S
016	Rocky Mount, NC MSA	4	Small metro	MSA	S	061	Gadsden, AL MSA	4	Small metro	MSA S
017	Raleigh-Durham-Chapel Hill, NC MSA	5	Medium metro	MSA	S	062	Florence, AL MSA	4	Small metro	MSA S
018	Goldsboro, NC MSA	4	Small metro	MSA	S	063	Nonmetro Cookeville city TN	3	Larger urban	Nonmetro S
019	Jacksonville, NC MSA	4	Small metro	MSA	S	064	Chattanooga, TN-GA MSA	5	Medium metro	MSA S
020	Virginia Beach city VA	5	Medium metro	Split	S	065	Nonmetro Cleveland city TN	3	Larger urban	Nonmetro S
021	Nonmetro Washington city NC	2	Small urban	Nonmetro	S	066	Rome city GA	3	Larger urban	Fringe S
022	Nonmetro South Boston city VA	2	Small urban	Nonmetro	S	067	Tampa-St. Petersburg-Clearwater, FL MSA	6	Major metro	MSA S
023	Lynchburg, VA MSA	4	Small metro	MSA	S	068	Lakeland-Winter Haven, FL MSA	5	Medium metro	MSA S
024	Richmond-Petersburg, VA MSA	5	Medium metro	MSA	S	069	Sarasota-Bradenton, FL MSA	5	Medium metro	MSA S
025	Newport News city VA	4	Small metro	Split	S	070	Miami, FL PMSA	6	Major metro	PMSA S
026	Nonmetro Roanoke Rapids city NC	2	Small urban	Nonmetro	S	071	West Palm Beach-Boca Raton, FL MSA	5	Medium metro	MSA S
027	Biloxi-Gulfport-Pascagoula, MS MSA	5	Medium metro	MSA	S	072	Fort Myers-Cape Coral, FL MSA	5	Medium metro	MSA S
028	Nonmetro Laurel city MS	2	Small urban	Nonmetro	S	073	Melbourne-Titusville-Palm Bay, FL MSA	5	Medium metro	MSA S
029	Nonmetro Hattiesburg city MS	3	Larger urban	Nonmetro	S	074	Orlando, FL MSA	6	Major metro	MSA S
030	Jackson, MS MSA	5	Medium metro	MSA	S	075	Daytona Beach, FL MSA	5	Medium metro	MSA S
031	Nonmetro McComb city MS	2	Small urban	Nonmetro	S	076	Jacksonville, FL MSA	5	Medium metro	MSA S
032	Nonmetro Vicksburg city MS	3	Larger urban	Nonmetro	S	077	Nonmetro Lake City city FL	2	Small urban	Nonmetro S
033	New Orleans, LA MSA	6	Major metro	MSA	S	078	Ocala, FL MSA	4	Small metro	MSA S
034	Houma, LA MSA	4	Small metro	MSA	S	079	Gainesville, FL MSA	4	Small metro	MSA S
035	Baton Rouge, LA MSA	5	Medium metro	MSA	S	080	Sumter, SC MSA	4	Small metro	MSA S
036	Alexandria, LA MSA	4	Small metro	MSA	S	081	Columbia, SC MSA	5	Medium metro	MSA S
037	Lake Charles, LA MSA	4	Small metro	MSA	S	082	Charleston-North Charleston, SC MSA	5	Medium metro	MSA S
038	Lafayette, LA MSA	5	Medium metro	MSA	S	083	Greenville city SC	4	Small metro	Split S
039	Monroe, LA MSA	4	Small metro	MSA	S	084	Augusta-Aiken, GA-SC MSA	5	Medium metro	MSA S
040	Shreveport-Bossier City, LA MSA	5	Medium metro	MSA	S	085	Nonmetro Valdosta city GA	3	Larger urban	Nonmetro S
041	Pine Bluff, AR MSA	4	Small metro	MSA	S	086	Nonmetro Brunswick city GA	2	Small urban	Nonmetro S
042	Little Rock-North Little Rock, AR MSA	5	Medium metro	MSA	S	087	Nonmetro Hinesville city GA	3	Larger urban	Nonmetro S
043	Nonmetro Searcy city AR	2	Small urban	Nonmetro	S	088	Savannah, GA MSA	5	Medium metro	MSA S
044	Richmond city KY	3	Larger urban	Fringe	S	089	Macon, GA MSA	5	Medium metro	MSA S
045	Nonmetro Hazard city KY	2	Small urban	Nonmetro	S	090	Nonmetro Milledgeville city GA	2	Small urban	Nonmetro S

LMA90	Name of Largest Place	Classification Code Label	Center Type	Region	LMA90	Name of Largest Place	Classification Code Label	Center Type	Region
091	Atlanta, GA MSA	6 Major metro	MSA	S	136	South Bend, IN MSA	4 Small metro	MSA	MW
092	Griffin city GA	3 Larger urban	Fringe	S	137	Elkhart-Goshen, IN MSA	4 Small metro	MSA	MW
093	Athens, GA MSA	4 Small metro	MSA	S	138	Nonmetro Wabash city IN	2 Small urban	Nonmetro	MW
094	Nonmetro Gainesville city GA	2 Small urban	Nonmetro	S	139	Kokomo, IN MSA	4 Small metro	MSA	MW
095	Nonmetro Talladega city AL	2 Small urban	Nonmetro	S	140	Muncie, IN MSA	4 Small metro	MSA	MW
096	Anniston, AL MSA	4 Small metro	MSA	S	141	Fort Wayne, IN MSA	5 Medium metro	MSA	MW
097	Columbus, GA-AL MSA	5 Medium metro	MSA	S	142	Indianapolis, IN MSA	6 Major metro	MSA	MW
098	Nonmetro Auburn city AL	3 Larger urban	Nonmetro	S	143	Columbus city IN	3 Larger urban	Fringe	MW
099	Tallahassee, FL MSA	4 Small metro	MSA	S	144	Terre Haute, IN MSA	4 Small metro	MSA	MW
100	Panama City, FL MSA	4 Small metro	MSA	S	145	Lafayette, IN MSA	4 Small metro	MSA	MW
101	Nonmetro Thomasville city GA	2 Small urban	Nonmetro	S	146	Bloomington, IN MSA	4 Small metro	MSA	MW
102	Albany, GA MSA	4 Small metro	MSA	S	147	Evansville city IN	4 Small metro	Split	MW
103	Dothan, AL MSA	4 Small metro	MSA	S	148	Nonmetro Vincennes city IN	2 Small urban	Nonmetro	MW
104	Nonmetro Meridian city MS	3 Larger urban	Nonmetro	S	149	Gary, IN PMSA	6 Major metro	PMSA	MW
105	Nonmetro Columbus city MS	3 Larger urban	Nonmetro	S	150	Canton-Massillon, OH MSA	5 Medium metro	MSA	MW
106	Nonmetro Jasper, AL	2 Small urban	Nonmetro	S	151	Lorain city, OH	4 Small metro	Split	MW
107	Birmingham, AL MSA	5 Medium metro	MSA	S	152	Cleveland city OH	5 Medium metro	Split	MW
108	Tuscaloosa, AL MSA	4 Small metro	MSA	S	153	Parkersburg-Marietta, WV-OH MSA	4 Small metro	MSA	S
109	Pensacola, FL MSA	5 Medium metro	MSA	S	154	Nonmetro Zanesville city OH	3 Larger urban	Nonmetro	MW
110	Mobile, AL MSA	5 Medium metro	MSA	S	155	Steubenville-Weirton, OH-WV MSA	4 Small metro	MSA	S
111	Montgomery, AL MSA	5 Medium metro	MSA	S	156	Wheeling, WV-OH MSA	4 Small metro	MSA	S
112	Nonmetro Bluefield city WV	2 Small urban	Nonmetro	S	157	Nonmetro Portsmouth city OH	3 Larger urban	Nonmetro	MW
113	Washington, DC-MD-VA-WV PMSA	6 Major metro	PMSA	S	158	Nonmetro Athens city OH	3 Larger urban	Nonmetro	MW
114	Nonmetro Marquette city MI	3 Larger urban	Nonmetro	MW	159	Columbus, OH MSA	6 Major metro	MSA	MW
115	Jackson, MI MSA	4 Small metro	MSA	MW	160	Mansfield, OH MSA	4 Small metro	MSA	MW
116	Detroit, MI PMSA	6 Major metro	PMSA	MW	161	State College, PA MSA	4 Small metro	MSA	NE
117	Lansing-East Lansing, MI MSA	5 Medium metro	MSA	MW	162	Johnstown, PA MSA	4 Small metro	MSA	NE
118	Nonmetro Mount Pleasant city MI	3 Larger urban	Nonmetro	MW	163	Pittsburg, PA MSA	6 Major metro	MSA	NE
119	Saginaw-Bay City-Midland, MI MSA	5 Medium metro	MSA	MW	164	Youngstown-Warren, OH MSA	5 Medium metro	MSA	MW
120	Nonmetro Big Rapids city MI	2 Small urban	Nonmetro	MW	165	Erie, PA MSA	5 Medium metro	MSA	NE
121	Kalamazoo-Battle Creek, MI MSA	5 Medium metro	MSA	MW	166	Roanoke, VA MSA	4 Small metro	MSA	S
122	Grand Rapids-Muskegon-Holland, MI MSA	5 Medium metro	MSA	MW	167	Nonmetro Morgantown city WV	3 Larger urban	Nonmetro	S
123	Nonmetro Traverse City city MI	2 Small urban	Nonmetro	MW	168	Nonmetro Beckley city WV	2 Small urban	Nonmetro	S
124	Nonmetro Alpena city MI	2 Small urban	Nonmetro	MW	169	Charleston, WV MSA	5 Medium metro	MSA	S
125	Dayton-Springfield, OH MSA	5 Medium metro	MSA	MW	170	Nonmetro Pikeville city KY	2 Small urban	Nonmetro	S
126	Nonmetro Richmond city IN	3 Larger urban	Nonmetro	MW	171	Huntington-Ashland, WV-KY-OH MSA	5 Medium metro	MSA	S
127	Cincinnati, OH-KY-IN PMSA	6 Major metro	PMSA	S	172	Nonmetro Harrisonburg city VA	3 Larger urban	Nonmetro	S
128	Greensburg city IN	2 Small urban	Fringe	MW	173	Nonmetro Staunton city VA	3 Larger urban	Nonmetro	S
129	Lexington, KY MSA	5 Medium metro	MSA	S	174	Hagerstown, MD PMSA	6 Major metro	PMSA	S
130	Nonmetro Fort Knox CDP KY	3 Larger urban	Nonmetro	S	175	Cumberland, MD-WV MSA	4 Small metro	MSA	S
131	Louisville, KY-IN MSA	5 Medium metro	MSA	S	176	Charlottesville, VA MSA	4 Small metro	MSA	S
132	Owensboro, KY MSA	4 Small metro	MSA	S	177	Syracuse, NY MSA	5 Medium metro	MSA	NE
133	Nonmetro Findlay city OH	3 Larger urban	Nonmetro	MW	178	Nonmetro Oneonta city NY	2 Small urban	Nonmetro	NE
134	Lima, OH MSA	4 Small metro	MSA	MW	179	Binghamton, NY MSA	5 Medium metro	MSA	NE
135	Toledo, OH MSA	5 Medium metro	MSA	MW	180	Buffalo-Niagara Falls, NY MSA	6 Major metro	MSA	NE

LMA90	Name of Largest Place	Classification Code Label	Center Type	Region	LMA90	Name of Largest Place	Classification Code Label	Center Type	Region		
181	Elmira, NY MSA	4	Small metro	MSA	NE	226	Green Bay, WI MSA	4	Small metro	MSA	MW
182	Nonmetro Olean city NY	2	Small urban	Nonmetro	NE	227	Wausau, WI MSA	4	Small metro	MSA	MW
183	Nonmetro Watertown city NY	3	Larger urban	Nonmetro	NE	228	Eau Claire, WI MSA	4	Small metro	MSA	MW
184	Nonmetro Plattsburgh city NY	3	Larger urban	Nonmetro	NE	229	La Crosse, WI-MN MSA	4	Small metro	MSA	MW
185	Amsterdam city NY	3	Larger urban	Fringe	NE	230	Nonmetro Monroe city WI	2	Small urban	Nonmetro	MW
186	Albany-Schenectady-Troy, NY MSA	5	Medium metro	MSA	NE	231	Madison, WI MSA	5	Medium metro	MSA	MW
187	Nonmetro Sunbury city PA	2	Small urban	Nonmetro	NE	232	Dubuque, IA MSA	4	Small metro	MSA	MW
188	Scranton--Wilkes-Barre--Hazleton, PA MS	5	Medium metro	MSA	NE	233	Nonmetro Charleston city IL	3	Larger urban	Nonmetro	MW
189	Williamsport, PA MSA	4	Small metro	MSA	NE	234	Bloomington-Normal, IL MSA	4	Small metro	MSA	MW
190	Allentown-Bethlehem-Easton, PA MSA	5	Medium metro	MSA	NE	235	Champaign-Urbana, IL MSA	4	Small metro	MSA	MW
191	Lancaster, PA MSA	5	Medium metro	MSA	NE	236	Nonmetro Burlington city IA	3	Larger urban	Nonmetro	MW
192	Harrisburg-Lebanon-Carlisle, PA MSA	5	Medium metro	MSA	NE	237	Nonmetro Galesburg city IL	3	Larger urban	Nonmetro	MW
193	Newburgh, NY PMSA	6	Major metro	PMSA	NE	238	Davenport-Moline-Rock Island, IA-IL MSA	5	Medium metro	MSA	MW
194	New York, NY PMSA	6	Major metro	PMSA	NE	239	Peoria-Pekin, IL MSA	5	Medium metro	MSA	MW
195	Monmouth-Ocean, NJ PMSA	6	Major metro	PMSA	NE	240	Racine, WI PMSA	6	Major metro	PMSA	MW
196	Newark, NJ PMSA	6	Major metro	PMSA	NE	241	Milwaukee-Waukesha, WI PMSA	6	Major metro	PMSA	MW
197	Philadelphia, PA-NJ PMSA	6	Major metro	PMSA	NE	242	Kankakee, IL PMSA	6	Major metro	PMSA	MW
198	Wilmington-Newark, DE-MD PMSA	6	Major metro	PMSA	S	243	Chicago, IL PMSA	6	Major metro	PMSA	MW
199	Dover, DE MSA	4	Small metro	MSA	S	244	Rockford, IL MSA	5	Medium metro	MSA	MW
200	Bangor, ME MSA	4	Small metro	MSA	NE	245	Nonmetro Fort Leonard Wood CDP MO	2	Small urban	Nonmetro	MW
201	Portland, ME MSA	4	Small metro	MSA	NE	246	Nonmetro Farmington city MO	2	Small urban	Nonmetro	MW
202	Burlington, VT MSA	4	Small metro	MSA	NE	247	St. Louis, MO-IL MSA	6	Major metro	MSA	MW
203	Nonmetro Claremont city NH	2	Small urban	Nonmetro	NE	248	Springfield, IL MSA	4	Small metro	MSA	MW
204	Providence, RI PMSA	6	Major metro	PMSA	NE	249	Alton city IL	3	Larger urban	Fringe	MW
205	Boston, MA PMSA	6	Major metro	PMSA	NE	250	Nonmetro Quincy city IL	3	Larger urban	Nonmetro	MW
206	Manchester, NH PMSA	6	Major metro	PMSA	NE	251	Nonmetro Harrison city AR	2	Small urban	Nonmetro	S
207	Nonmetro Keene city NH	3	Larger urban	Nonmetro	NE	252	Henderson city KY	4	Small metro	Split	S
208	Springfield, MA MSA	5	Medium metro	MSA	NE	253	Nonmetro Union City city TN	2	Small urban	Nonmetro	S
209	Hartford, CT MSA	6	Major metro	MSA	NE	254	Nonmetro Paducah city KY	3	Larger urban	Nonmetro	S
210	Nonmetro Ashland city WI	2	Small urban	Nonmetro	MW	255	Mount Vernon city IL	2	Small urban	Fringe	MW
211	Nonmetro Rice Lake city WI	2	Small urban	Nonmetro	MW	256	Nonmetro Carbondale city IL	3	Larger urban	Nonmetro	MW
212	Nonmetro Hutchinson city MN	2	Small urban	Nonmetro	MW	257	Nonmetro Cape Girardeau city MO	3	Larger urban	Nonmetro	MW
213	Nonmetro Mankato city MN	3	Larger urban	Nonmetro	MW	258	Nonmetro Blytheville city AR	3	Larger urban	Nonmetro	MW
214	St. Cloud, MN MSA	4	Small metro	MSA	MW	259	Nonmetro Jonesboro city AR	3	Larger urban	Nonmetro	S
215	Minneapolis-St. Paul, MN-WI MSA	6	Major metro	MSA	MW	260	Duluth-Superior, MN-WI MSA	4	Small metro	MSA	MW
216	Nonmetro Hibbing city MN	2	Small urban	Nonmetro	MW	261	Nonmetro Kirksville city MO	2	Small urban	Nonmetro	MW
217	Rochester, MN MSA	4	Small metro	MSA	MW	262	Bismarck, ND MSA	4	Small metro	MSA	MW
218	Nonmetro Mason City city IA	3	Larger urban	Nonmetro	MW	263	Nonmetro Minot city ND	3	Larger urban	Nonmetro	MW
219	Nonmetro Marshalltown city IA	3	Larger urban	Nonmetro	MW	264	Nonmetro Dickinson city ND	2	Small urban	Nonmetro	MW
220	Waterloo-Cedar Falls, IA MSA	4	Small metro	MSA	MW	265	Sioux Falls, SD MSA	4	Small metro	MSA	MW
221	Iowa City, IA MSA	4	Small metro	MSA	MW	266	Nonmetro Aberdeen city SD	3	Larger urban	Nonmetro	MW
222	Cedar Rapids, IA MSA	4	Small metro	MSA	MW	267	Grand Forks, ND-MN MSA	4	Small metro	MSA	MW
223	Nonmetro Ottumwa city IA	3	Larger urban	Nonmetro	MW	268	Fargo-Moorhead, ND-MN MSA	4	Small metro	MSA	MW
224	Sheboygan, WI MSA	4	Small metro	MSA	MW	269	Nonmetro Fergus Falls city MN	2	Small urban	Nonmetro	MW
225	Appleton-Oshkosh-Neenah, WI MSA	5	Medium metro	MSA	MW	270	Nonmetro Mitchell city SD	2	Small urban	Nonmetro	MW

LMA90	Name of Largest Place	Classification Code Label	Center Type	Region	LMA90	Name of Largest Place	Classification Code Label	Center Type	Region		
271	Nonmetro Willmar city MN	2	Small urban	Nonmetro	MW	316	McAllen-Edinburg-Mission, TX MSA	5	Medium metro	MSA	S
272	Nonmetro Worthington city MN	2	Small urban	Nonmetro	MW	317	Corpus Christi, TX MSA	5	Medium metro	MSA	S
273	Nonmetro Fairmont city MN	2	Small urban	Nonmetro	MW	318	Bryan-College Station, TX MSA	4	Small metro	MSA	S
274	Nonmetro Fort Dodge city IA	3	Larger urban	Nonmetro	MW	319	Brazoria, TX PMSA	6	Major metro	PMSA	S
275	Des Moines, IA MSA	5	Medium metro	MSA	MW	320	Houston, TX PMSA	6	Major metro	PMSA	S
276	Rapid City, SD MSA	4	Small metro	MSA	MW	321	Beaumont-Port Arthur, TX MSA	5	Medium metro	MSA	S
277	Cheyenne, WY MSA	4	Small metro	MSA	MW	322	Nonmetro Nacogdoches city TX	3	Larger urban	Nonmetro	S
278	Nonmetro Norfolk city NE	3	Larger urban	Nonmetro	MW	323	San Angelo, TX MSA	4	Small metro	MSA	S
279	Nonmetro Grand Island city NE	3	Larger urban	Nonmetro	MW	324	Nonmetro Big Spring city TX	3	Larger urban	Nonmetro	S
280	Sioux City, IA-NE MSA	4	Small metro	MSA	MW	325	Abilene, TX MSA	4	Small metro	MSA	S
281	Lincoln, NE MSA	4	Small metro	MSA	MW	326	Wichita Falls, TX MSA	4	Small metro	MSA	S
282	Omaha, NE-IA MSA	5	Medium metro	MSA	MW	327	Nonmetro Brownwood city TX	2	Small urban	Nonmetro	S
283	Nonmetro North Platte city NE	3	Larger urban	Nonmetro	MW	328	Waco, TX MSA	4	Small metro	MSA	S
284	Colorado Springs, CO MSA	5	Medium metro	MSA	W	329	Killeen-Temple, TX MSA	5	Medium metro	MSA	S
285	Pueblo, CO MSA	4	Small metro	MSA	W	330	Fort Worth-Arlington, TX PMSA	6	Major metro	PMSA	S
286	Nonmetro Kearney city NE	3	Larger urban	Nonmetro	MW	331	Dallas, TX PMSA	6	Major metro	PMSA	S
287	Nonmetro Laramie city WY	3	Larger urban	Nonmetro	W	332	Paris city TX	3	Larger urban	Fringe	S
288	Fort Collins-Loveland, CO MSA	4	Small metro	MSA	W	333	Tyler, TX MSA	4	Small metro	MSA	S
289	Denver, CO PMSA	6	Major metro	PMSA	W	334	Longview-Marshall, TX MSA	4	Small metro	MSA	S
290	Nonmetro Hutchinson city KS	3	Larger urban	Nonmetro	MW	335	Texarkana, TX-Texarkana, AR MSA	4	Small metro	MSA	S
291	Nonmetro Salina city KS	3	Larger urban	Nonmetro	MW	336	Lawton, OK MSA	4	Small metro	MSA	S
292	Topeka, KS MSA	4	Small metro	MSA	MW	337	Nonmetro Ardmore city OK	3	Larger urban	Nonmetro	S
293	Wichita, KS MSA	5	Medium metro	MSA	MW	338	Oklahoma City, OK MSA	5	Medium metro	MSA	S
294	Nonmetro Bartlesville city OK	3	Larger urban	Nonmetro	MW	339	Sherman-Denison, TX MSA	4	Small metro	MSA	S
295	Kansas City, MO-KS MSA	6	Major metro	MSA	MW	340	Nonmetro Hot Springs city AR	3	Larger urban	Nonmetro	S
296	Columbia, MO MSA	4	Small metro	MSA	MW	341	Anchorage, AK MSA	4	Small metro	MSA	W
297	Springfield, MO MSA	5	Medium metro	MSA	MW	342	Great Falls, MT MSA	4	Small metro	MSA	W
298	Nonmetro Monett city MO	2	Small urban	Nonmetro	MW	343	Billings, MT MSA	4	Small metro	MSA	W
299	Joplin, MO MSA	4	Small metro	MSA	MW	344	Nonmetro Butte city MT	3	Larger urban	Nonmetro	W
300	Nonmetro Russellville city AR	3	Larger urban	Nonmetro	S	345	Nonmetro Missoula city MT	3	Larger urban	Nonmetro	W
301	Fort Smith, AR-OK MSA	4	Small metro	MSA	S	346	Casper, WY MSA	4	Small metro	MSA	W
302	Nonmetro Muskogee city OK	3	Larger urban	Nonmetro	S	347	Honolulu, HI MSA	5	Medium metro	MSA	W
303	Fayetteville-Springdale-Rogers, AR MSA	4	Small metro	MSA	S	348	Santa Fe, NM MSA	4	Small metro	MSA	W
304	Tulsa, OK MSA	5	Medium metro	MSA	S	349	Albuquerque, NM MSA	5	Medium metro	MSA	W
305	Enid, OK MSA	4	Small metro	MSA	S	350	Phoenix-Mesa, AZ MSA	6	Major metro	MSA	W
306	El Paso, TX MSA	5	Medium metro	MSA	W	351	Tucson, AZ MSA	5	Medium metro	MSA	W
307	Nonmetro Roswell city NM	3	Larger urban	Nonmetro	W	352	Nonmetro Grand Junction city CO	3	Larger urban	Nonmetro	W
308	Lubbock, TX MSA	4	Small metro	MSA	S	353	Nonmetro Farmington city NM	3	Larger urban	Nonmetro	W
309	Amarillo, TX MSA	4	Small metro	MSA	S	354	Nonmetro Flagstaff city AZ	3	Larger urban	Nonmetro	W
310	Nonmetro Garden City city KS	3	Larger urban	Nonmetro	MW	355	Nonmetro Gallup city NM	2	Small urban	Nonmetro	W
311	Victoria, TX MSA	4	Small metro	MSA	S	356	Nonmetro Hilo CDP HI	3	Larger urban	Nonmetro	W
312	Austin-San Marcos, TX MSA	5	Medium metro	MSA	S	357	Nonmetro Twin Falls city ID	3	Larger urban	Nonmetro	W
313	San Antonio, TX MSA	6	Major metro	MSA	S	358	Boise City, ID MSA	5	Medium metro	MSA	W
314	Odessa-Midland, TX MSA	4	Small metro	MSA	S	359	Nonmetro St. George city UT	3	Larger urban	Nonmetro	W
315	Laredo, TX MSA	4	Small metro	MSA	S	360	Provo-Orem, UT MSA	5	Medium metro	MSA	W

## APPENDIX D. Labor Market Areas Classified by Size of Largest Place

Page 149

LMA90	Name of Largest Place	Classification Code Label	Center Type	Region	LMA90 Name of Largest Place	Classification Code Label	Center Type	Region
361	Salt Lake City-Ogden, UT MSA	6	Major metro	MSA	W			
362	Nonmetro Logan city UT	3	Larger urban	Nonmetro	W			
363	Nonmetro Pocatello city ID	3	Larger urban	Nonmetro	W			
364	Nonmetro Rock Springs city WY	2	Small urban	Nonmetro	W			
365	Nonmetro Altamont CDP OR	2	Small urban	Nonmetro	W			
366	Redding, CA MSA	4	Small metro	MSA	W			
367	Nonmetro Eureka city CA	3	Larger urban	Nonmetro	W			
368	Medford-Ashland, OR MSA	4	Small metro	MSA	W			
369	Nonmetro Roseburg city OR	2	Small urban	Nonmetro	W			
370	Modesto, CA MSA	5	Medium metro	MSA	W			
371	Bakersfield, CA MSA	5	Medium metro	MSA	W			
372	Fresno, CA MSA	5	Medium metro	MSA	W			
373	Chico-Paradise, CA MSA	4	Small metro	MSA	W			
374	Sacramento, CA PMSA	6	Major metro	PMSA	W			
375	San Jose, CA PMSA	6	Major metro	PMSA	W			
376	Reno, NV MSA	5	Medium metro	MSA	W			
377	Santa Rosa, CA PMSA	6	Major metro	PMSA	W			
378	Oakland, CA PMSA	6	Major metro	PMSA	W			
379	Las Vegas, NV-AZ MSA	5	Medium metro	MSA	W			
380	San Diego, CA MSA	6	Major metro	MSA	W			
381	Yuma, AZ MSA	4	Small metro	MSA	W			
382	Santa Barbara-Santa Maria-Lompoc, CA MS	5	Medium metro	MSA	W			
383	Los Angeles-Long Beach, CA PMSA	6	Major metro	PMSA	W			
384	Nonmetro Lewiston city ID	3	Larger urban	Nonmetro	W			
385	Nonmetro Wenatchee city WA	3	Larger urban	Nonmetro	W			
386	Spokane, WA MSA	5	Medium metro	MSA	W			
387	Nonmetro Longview city WA	3	Larger urban	Nonmetro	W			
388	Portland, OR PMSA	6	Major metro	PMSA	W			
389	Eugene-Springfield, OR MSA	5	Medium metro	MSA	W			
390	Yakima, WA MSA	4	Small metro	MSA	W			
391	Richland-Kennewick-Pasco, WA MSA	4	Small metro	MSA	W			
392	Nonmetro Bend city OR	3	Larger urban	Nonmetro	W			
393	Bellingham, WA MSA	4	Small metro	MSA	W			
394	Seattle, WA PMSA	6	Major metro	PMSA	W			

UNIVERSITY OF MINNESOTA



3 1951 D01 527 277 U

