



AgEcon SEARCH
RESEARCH IN AGRICULTURAL & APPLIED ECONOMICS

The World's Largest Open Access Agricultural & Applied Economics Digital Library

This document is discoverable and free to researchers across the globe due to the work of AgEcon Search.

Help ensure our sustainability.

Give to AgEcon Search

AgEcon Search
<http://ageconsearch.umn.edu>
aesearch@umn.edu

*Papers downloaded from **AgEcon Search** may be used for non-commercial purposes and personal study only. No other use, including posting to another Internet site, is permitted without permission from the copyright owner (not AgEcon Search), or as allowed under the provisions of Fair Use, U.S. Copyright Act, Title 17 U.S.C.*

USDA's Economic Research Service
has provided this report for historical
research purposes.

Current reports are available in
AgEcon Search

(<http://ageconsearch.umn.edu>)

and on <https://www.ers.usda.gov>.



United States Department of Agriculture
Economic Research Service
<https://www.ers.usda.gov>

A
93.44
AGES
870721

United States
Department of
Agriculture

Economic
Research
Service

Agriculture
and Rural
Economy
Division

Labor Market Areas for the United States

Charles M. Tolbert II
Molly Sizer Killian

WAITE MEMORIAL BOOK COLLECTION
DEPARTMENT OF AGRICULTURAL AND APPLIED ECONOMICS
232 CLASSROOM OFFICE BLDG.
1994 BUFORD AVENUE, UNIVERSITY OF MINNESOTA
ST. PAUL, MINNESOTA 55108

August 1981

1201 New York Avenue, NW
Washington, D. C. 20005-4750

Labor Market Areas for the United States, by Charles M. Tolbert II and Molly Sizer Killian. Agriculture and Rural Economy Division, Economic Research Service, U.S. Department of Agriculture. Staff Report No. AGES870721.

ABSTRACT

This report documents the procedures used to delineate 382 labor market areas (geographic areas encompassing both the place of work and the place of residence of a local population) for the United States. The data used to delineate these labor market areas (LMA's) were the 1980 Census journey-to-work data for counties and county-equivalents in the 50 States and the District of Columbia. Matrices of these data were constructed to indicate the relative strength of the commuting ties between each pair of counties. The results of a hierarchical cluster analysis on these matrices were then used to identify groups of counties with strong shared commuting ties.

THE AUTHORS

Charles M. Tolbert II is an associate professor with the Sociology Department, Florida State University. Molly Sizer Killian is a sociologist with the Agriculture and Rural Economy Division, Economic Research Service, U.S. Department of Agriculture.

* This report was reproduced for limited distribution to the research *
* community outside the U.S. Department of Agriculture. *

1301 New York Avenue, NW.
Washington, DC 20005-4788

August 1987

ACKNOWLEDGMENTS

~~630.72
E3
T.653~~

Identifying labor market areas for the United States is a major undertaking. A number of people participated in this project. The market delineation was a collaborative effort involving the Rural Labor Market Section, Agriculture and Rural Economy Division, Economic Research Service (ERS), USDA and State affiliates of USDA Regional Project S-184 (see text footnote 1).

At ERS, Leonard Bloomquist, David McGranahan, and Shelley Pendleton provided hours of valuable assistance in assessing initial results. Decisions about data sources and analysis strategies were made by the S-184 Technical Committee. Members include Glenna Colclough (Alabama-Huntsville); Woong Cho, Edna Martin, and Stella Oqunwole (Alcorn State); Joseph Molnar (Auburn); Lewell Gunter and Patrick Horan (Georgia); Janet Bokemeier and Ann Tickamyer (Kentucky); F. A. Deseran (Louisiana State); William Falk and Matthew Snipp (Maryland); Thomas Lyson (Cornell, formerly Clemson); and H. L. Goodwin (Texas A&M).

At Florida State, Ellen Hofstadter, Ada Haynes, and Steve McClellan served as student research assistants. Paul Hanna, manager, Social Science Computing Services, provided computing expertise.

Robert Coltrane (ERS) was instrumental in early discussions and securing funding for the project. Leslie Whitener (ERS) provided valuable comments on a draft of this report. A very special note of thanks is due Calvin Beale (ERS) for sharing his impressive knowledge of this country and his extensive evaluation of these market areas.

Data analysis and initial delineation of market areas were done by Charles Tolbert at Florida State University. He was also responsible for those portions of this report pertaining to the delineation of market areas. The section containing descriptive profiles of the market areas was researched and written by Molly Sizer Killian (ERS).

CONTENTS

	<u>Page</u>
INTRODUCTION	1
RATIONALE	2
PROCEDURES	4
Description of Data	4
Preliminary Data Processing	5
Identification of Labor Market Areas	12
Delineation of LMA Subareas	16
LABOR MARKET AREA CHARACTERISTICS	18
Location and Size	19
Rural (or Nonmetro) Labor Market Areas	21
Economic and Social Characteristics	23
CONCLUSIONS	24
REFERENCES	25
MAP OF LABOR MARKET AREAS IN THE UNITED STATES	28
APPENDIX A: LABOR MARKET AREAS, CODES, POPULATION AND LABOR FORCE SIZE.....	30
APPENDIX B: ALPHABETICAL LISTING OF COUNTIES AND CODES.....	59
MAP OF WESTERN LABOR MARKET AREAS WITH LMA CODES.....	80
MAP OF SOUTHERN LABOR MARKET AREAS WITH LMA CODES.....	81
MAP OF NORTH CENTRAL LABOR MARKET AREAS WITH LMA CODES.....	82
MAP OF NORTHEASTERN LABOR MARKET AREAS WITH LMA CODES.....	83

Labor Market Areas for the United States

Charles M. Tolbert II
Molly Sizer Killian

INTRODUCTION

The geographic areas of nonmetro America exhibit a great deal of variation in economic and social characteristics. In addition to agricultural areas, nonmetro America includes sparsely populated mountainous regions, millions of acres of heavy forests, small towns, light manufacturing areas, tiny coastal hamlets, and the suburban fringes of growing metro areas. What we know about this heterogeneity is based largely on data for American counties. This means that our understanding of nonmetro diversity comes from data on arbitrary political units.

A fundamental premise of the research reported here is that county boundaries are not adequate confines for an area's economy. A local economy and its labor market are not bounded by the nearest county line, but by interrelationships between buyers and sellers of labor. If we are to understand the diversity of nonmetro America, we need a geographic standard capturing variations in local economic and labor force activities. The central objective of the research described here is to develop such a standard.

This research report identifies labor market areas which can be used for statistical and planning purposes in research on rural America. The 382 labor market areas (LMA's) are based on commuting-to-work data from the 1980 Census and encompass all county and county-equivalents in the 50 States and the District of Columbia. Consistent with U.S. Bureau of the Census confidentiality standards, each LMA has at least 100,000 inhabitants. This document details the process by which these LMA's were delineated.

This labor market identification project is part of a larger research effort organized by officials of the ERS Agriculture and Rural Economy Division, and land-grant university researchers affiliated with USDA Project S-184, "Labor Markets and Labor Differentiation in Nonmetropolitan Areas." ^{1/} The research reported here partially

^{1/} USDA Regional Project S-184 is a research committee of rural sociologists and agricultural economists. University researchers affiliated with the project represent agricultural experiment stations of Alabama, Florida, Georgia, Kentucky, Louisiana, Maryland, Mississippi, and South Carolina. USDA representatives on the project are affiliated with the Rural Labor Markets Section, Agriculture and

fulfills one objective of Project S-184 which is to identify and measure the characteristics of local labor markets as basic units of social and economic organization. Ongoing research efforts focus on the effects of social and economic changes on local labor markets, households, families, and workers.

A unique version of the 1980 Census data has been obtained which employs the labor market specification outlined in this report. Public Use Microdata Sample D (PUMS-D) identifies these LMA's on the household records of individual residents of the market areas. PUMS-D is a 1-percent sample of the U.S. population. This means that the data file contains information on approximately 2.2 million persons. For the smallest market areas, there are at least 1,000 persons in the data file. And, there are many more from larger LMA's (roughly 1 percent of the total local population). A sample of this magnitude allows researchers sufficient data to focus on specific market areas and to conduct comparative research across LMA's.

Labor market identification means that researchers can assess the influence of the local economy on the socioeconomic well-being of workers residing in markets (Horan and Tolbert, 1984; Tolbert, forthcoming). In other words, with data on both individuals and their labor markets, it is possible to study how characteristics of markets affect residents' employment experiences. Researchers are beginning to undertake precisely this kind of work with the PUMS-D data file. This report reviews the steps taken to develop the geography found on PUMS-D.

RATIONALE

A labor market is a set of relations between buyers and sellers of labor. A labor market area is a specific locale in which interactions between buyers and sellers of labor take place. Thus, the local area has long been of significant interest to labor market researchers (Wilcock and Sobel, 1958; Thompson, 1965; Hanushek, 1973, 1981; Summers and others, 1976; Parcel, 1979; Horan and Tolbert, 1984).

Rural Economy Division (ERS). The project was organized to promote collaboration and sharing of resources among the participants. This delineation of labor market areas is one example of the cooperative research efforts of the group. Another committee accomplishment is the acquisition of the PUMS-D data file from the U.S. Bureau of the Census. That data purchase was made possible by contributions from each participating agency and the Southern Rural Development Center, the Northeast Center for Rural Development, and the North Central Regional Center for Rural Development.

While a variety of strategies has been employed to represent labor markets for statistical purposes, none of the previous approaches is very satisfactory for research on nonmetro employment patterns. In part because of the availability of data on urban areas, Standard Metropolitan Statistical Areas (SMSA's) have been used to represent labor markets (Bowen and Finegan, 1969; Hirsch, 1978; Parcel, 1981). In such applications, rural areas are generally omitted by definition from the research.

Several areal definitions based on groups of counties do include rural areas. In its 1980 Census publications, the Bureau of the Census employs county group designations based on State planning districts and MSA (Metropolitan Statistical Area) boundaries. While nonmetro counties are included in these county group schemes, the criteria for grouping counties vary from State to State. And, as a rule, Census county groups do not cross State lines. While the Census county groups are intended to facilitate State planning and data collection, they are less than satisfactory proxies for labor market areas. We base this assessment on possible inconsistencies in area formulations from State to State and arbitrary intrastate limitations.

Another example of country groups schemes is the Bureau of Economic Analysis' economic areas developed in the 1960's by Berry (1968, 1973). Based on central place theory (Losch, 1959; Christaller, 1966), the BEA county groups contain an urban center and surrounding counties. Commuting-to-work data from the 1960 Census and, later, the 1970 Census were used to place fringe counties in groups. Several researchers have employed the BEA county groups to represent local labor markets (Dunn, 1980; Hanushek, 1981; Horan and Tolbert, 1984). Despite extensive use of the BEA economic areas, they were not conceived as local labor markets and pose particular problems for nonmetro labor market research.

One drawback is the use of substantially dated commuting information. A more serious conceptual problem for nonmetro applications stems from assumptions of the central place model. In theory, nonmetro hinterlands are explicitly treated as subordinate to and dependent upon urban areas. In practice, rural counties were generally grouped around an urban center in the formulation of BEA economic areas, minimizing the number of exclusively nonmetro areas. Since large-scale urban trends can obscure important trends in less populated areas, this urban bias can be an obstacle to the study of nonmetro labor force participation.

The strategy described in this report for delineating county groups in theory permits the study of nonmetro as well as metro labor markets. Unlike other county group schema, the method employed here applies consistent grouping criteria to recent commuting data and does not require a group of counties to have an urban center.

PROCEDURES

Identification of LMA's began with selection of a source of commuting data. Factors influencing that decision are discussed below. Sections that follow explain preliminary data processing and how the data were analyzed with a statistical algorithm known as hierarchical cluster analysis. Finally, procedures employed to interpret the cluster analysis results and delineate LMA's are detailed.

Description of Data

Selection of appropriate data for identifying labor market areas involved much research and discussion among participants in this collaborative research effort. The project members agreed that the primary criterion for designating market areas would be commuting data from the 1980 Census. Research by Project S-184 participants suggest no other contemporaneous data for the Nation as a whole.

The decision to use commuting data was based in large measure on the need for an objective and quantifiable basis for delineating market areas. The rationale reflects our definition of a market area as a locale that encompasses both the place of residence and place of work of a local population. And, there is precedent for such an assumption in the literature. Wilcock and Sobel (1958:5) argue that ". . . the place in which jobs are sought and job decisions are made and the local market area, defined in terms of ability to commute to and from jobs are one and the same." The 1980 Census data were selected because they are the most recent and detailed source of information on national commuting patterns.

One potential drawback to the Census journey-to-work data must be noted. In 1980, the Census question was phrased: "At what location did this person work last week?" Instructions that accompanied the Census questionnaire advised respondents working in multiple locations to indicate the place where the workday began or where the most hours were spent. Still, it is possible that some of the data represent nonroutine work locations or, in the case of regularly traveling employees, one of several possible places of work.

We must assume that any errors in reporting place of work are random and tend to cancel one another. A more serious problem would be systematic error introduced into the data by seasonality or some unique event affecting large numbers of persons on Census Day (April 1, 1980). We are aware of no such problems. With these cautions in mind, we deemed the 1980 data the most recent and reliable national information on commuting.

Project participants further agreed that the geographic units of analysis should be counties. While finer detail could be had in metro areas, the inclusion in this research of rural areas meant that county-level data were necessary. Counties are generally employed as

primary statistical units in the study and assessment of nonmetro areas (see, for example, Bender and others, 1985). Researchers were also concerned about the ability to carry out analyses of national as opposed to local scope. While subcounty commuting information could perhaps be obtained on a handful of nonmetro areas, such detailed data collection on a national basis would not be feasible. Compatibility with existing data sources in which counties are the units of analysis was also a priority. Important county-level data series are readily available, such as those in the County and City Data Book (U.S. Bureau of the Census, 1983). The data required, then, were 1980 Census journey-to-work information for counties and county equivalents in the 50 States and the District of Columbia. ^{2/}

Our source for commuting data was a special tabulation by the Census Bureau for the Bureau of Labor Statistics that supplies information on all reported commuting destinations for 3,136 U.S. counties and county equivalents (parishes, consolidated governments, independent cities, and boroughs). In New England, subcounty detail is provided for minor civil divisions (MCD's). The machine-readable data file "Place of Residence by Place of Work" is available from the Census Bureau.

Table 1 contains a reconstruction of a data sample from the "Place of Residence by Place of Work" file. The place of residence is Manatee County, Florida, encompassing the Bradenton area. Thirty-three commuting destinations are listed for the origin county, including a number of Florida counties. But notice also the remote places of work such as Virginia, New York, Illinois, and Michigan. In addition, there are residual categories "at sea," "outside U.S.," and "not reported." These detailed commuting data clearly provide abundant information for delineation of labor market areas.

Preliminary Data Processing

Prior to analyzing the commuting data, we undertook several preliminary data processing measures. New England data for MCD origins and destinations were aggregated to the county level. Data for independent cities in Virginia were aggregated with data for counties in which the cities are located. Then preliminary matrices of intercounty commuter flows were constructed, indicating the number of commuters moving from one county to another. These frequency matrices were then transformed into flow matrices that expressed commuting patterns in terms of population proportions. The two sections that follow explain these matrices in detail.

^{2/} The Federal Information Processing Standard (FIPS) definition of counties and county equivalents in effect in 1980 was employed in this research.

Table 1--Sample of data from "Place of Residence by Place of Work File," Manatee County, Florida

State	County of employment		Number of workers
12	001	Alachua Co., FL	15
12	011	Broward Co., FL	8
12	025	Dade Co., FL	23
12	027	De Soto Co., FL	39
12	039	Gadsden Co., FL	10
12	049	Hardee Co., FL	58
12	055	Highlands Co., FL	14
12	057	Hillsborough Co., FL	347
12	071	Lee Co., FL	13
12	073	Leon Co., FL	50
12	081	Manatee Co., FL	38,609
12	091	Okaloosa Co., FL	16
12	099	Palm Beach Co., FL	39
12	103	Pinellas Co., FL	325
12	105	Polk Co., FL	58
12	115	Sarasota Co., FL	7,054
12	117	Seminole Co., FL	24
13	121	Fulton Co., GA	11
13	245	Richmond Co., GA	11
17	077	Jackson Co., IL	6
17	097	Lake Co., IL	14
18	019	Clark Co., IN	14
22	071	Orleans Pa., LA	4
26	099	Macomb Co., MI	11
34	039	Union Co., NJ	10
36	063	Niagara Co., NY	11
42	003	Allegheny Co., PA	30
45	003	Aiken Co., SC	14
51	013	Arlington Co., VA	10
53	053	Pierce Co., WA	38
55	127	Walworth Co., WI	8
97	000	At sea	4
98	000	Not reported	5,969
Total number of workers			52,893

Note: First two columns of table contain FIPS State and county codes.

Frequency Matrices. An example of a frequency matrix is presented in table 2. The data in the table are for a set of nine arbitrarily selected counties (referred to as A, B, C, D, E, F, G, H, and I). The rows of the table indicate the counties of residence. The columns represent possible destination counties of work, and the numbers in them indicate how many persons commute to that county from the origin county. The extreme righthand column contains totals across the row or the number of commuting and noncommuting employed persons residing in an origin county. The numbers along the main diagonal are frequencies of persons who reside and work in the same county (that is, workers who do not commute to another county).

County A is the largest of the counties and is an apparent nucleus for commuting patterns for this set of counties. The upper lefthand corner cell indicates that more than 244,000 workers never leave county A as they journey to work. The second cell on the first row indicates that 857 persons commute from county A to county B. Conversely, the first entry on the second row of table 2 means that 1,827 residents of B work in A. The largest off-diagonal numbers in the frequency matrix correspond to counties A and H. And, as the zero cell entries suggest, some counties share no commuters at all.

Several considerations guided the building of frequency matrices for the 50 States and the District of Columbia. First, we were concerned that Western States with larger counties and smaller populations be analyzed separately from Eastern States. Lower populations and larger land areas could lead to weaker commuting relationships between western counties, and combining western and eastern data could produce erroneous results.

Table 2—Frequency matrix for nine sample counties

County of residence	County of destination									Total
	A	B	C	D	E	F	G	H	I	
	<u>Number of workers</u>									
A	244,327	857	1,261	300	168	752	390	3,216	450	251,721
B	1,827	45,188	125	0	0	0	0	0	182	47,322
C	3,826	121	14,709	0	12	0	91	18	0	18,777
D	1,808	0	175	16,343	216	0	0	0	0	18,542
E	5,132	14	103	0	5,775	152	5	28	0	11,209
F	6,668	22	7	0	99	5,717	190	181	0	12,884
G	760	0	0	0	11	292	19,640	439	0	21,142
H	12,214	59	46	0	0	230	378	11,679	0	24,606
I	836	576	0	0	0	0	0	446	2,735	4,593

A second concern was that the frequency matrices allow the identification of interstate LMA's where appropriate. Thus, we decided on a substantial geographic overlap that allowed each county to be observed well away from the fringe of an analyzed area. In practice, this meant including States along the geographic fringe of one frequency matrix in a second matrix as well.

In view of this redundancy of States (and therefore counties), a final concern was that the number of frequency matrices be minimized by including as many States as possible in each. It was determined that the largest frequency matrix that could be manipulated by computer was 1,000 x 1,000 counties. Thus, another consideration was designing matrices that included States with enough counties to approach a total of 1,000.

Given these concerns, the six frequency matrices described in table 3 were constructed. The first matrix pertains to the Western States. While the number of counties does not approach the limit, the counties represented in the matrix do tend to be larger and less populated than those in the Eastern States. The overlap of States is plainly evident in the matrix for the Southwest. New Mexico, for example, was included in both the western and southwestern matrices. Analysis results based on the western matrix were used to place western New Mexico counties in LMA's, and results from the southwestern matrix were used to delineate markets in eastern New Mexico.

The matrix for the Central States was constructed to ensure redundancy of counties in the central part of the country. The remaining matrices--Midwest, Northeast, and Southeast--included as many States as possible without exceeding the 1,000-county ceiling. To summarize, six frequency matrices were constructed for the Nation. Except for the West, the strategy was to include as many States (and counties) as possible to overlap analysis boundaries by an entire State.

Since the number and geographic range of commuting destinations varied widely, destinations not among the set of origin counties in each matrix were deleted from the analysis. The western matrix, for example, covers the western third of the Nation. Even though Cook County, Illinois, was a reported commuting destination for several counties such as Los Angeles and Orange of California, Cook County does not appear in the frequency matrix that includes California. This strategy excluded evidence of extreme distance commuting, and eliminated some presumably nonroutine commuting patterns from the analysis. The result was manageable, square frequency matrices that contained the same number of rows and columns. Finally, in place of actual row totals, local resident labor force totals from the 1980 Census were used in the six frequency matrices. This practice ensured a constant labor force total for counties appearing in more than one frequency matrix.

Returning to the illustrative frequency matrix in table 2, we can safely say that the matrix provides interesting information on

Table 3--Frequency matrices encompassing 50 States and District of Columbia

Region	Number of counties	States included
West	493	Alaska, Arizona, California, Colorado, Hawaii, Idaho, Montana, Nevada, New Mexico, North Dakota, Oregon, Utah, Washington, Wyoming
Southwest	670	Arkansas, Colorado, Kansas, Louisiana, New Mexico, Oklahoma, Texas
Midwest	913	Arkansas, Colorado, Iowa, Kansas, Minnesota, Missouri, Montana, Nebraska, North Dakota, Oklahoma, South Dakota, Wyoming
Central	765	Arkansas, Illinois, Iowa, Kentucky, Minnesota, Missouri, Tennessee, Wisconsin
Northeast	955	Connecticut, Delaware, District of Columbia, Illinois, Indiana, Kentucky, Maine, Maryland, Massachusetts, Michigan, New Hampshire, New Jersey, New York, Ohio, Pennsylvania, Rhode Island, Vermont, Virginia, West Virginia, Wisconsin
Southeast	974	Alabama, Arkansas, District of Columbia, Florida, Georgia, Kentucky, Louisiana, Mississippi, North Carolina, South Carolina, Tennessee, Virginia

commuting within a set of counties. These raw frequencies, however, are subject to a variety of alternative interpretations. First, the frequency matrix is not symmetric. The top half of the matrix in table 2 suggests that the commuting tie between county B and county A is over five times as strong as the commuting tie between counties E and A. That is, there are 857 workers who commute from B to A, compared with 168 workers who commute from E to A. In sharp contrast, the bottom half of the matrix indicates that the tie between B and A is only one-third as strong as the tie between E and A. (County A sends 1,827 workers to B and 5,132 workers to E.)

Since a local labor market has been defined in this analysis as a relatively self-contained area in which people live and work, the measure used here to delineate labor market areas includes numbers of commuters from both halves of the matrix: both the number of persons who live in a county and work elsewhere plus the number of persons who work in the county and live elsewhere. In table 2, the number of commuters from county B to county A (857) plus the number of commuters going the other direction (1,827) gives us a measure of the total shared commuters between counties A and B. This combined measure of shared commuting indicates that the total amount of interchange between counties A and E is almost twice as large as the interchange between counties A and B.

A second source of alternative interpretations of the frequency matrix lies in the variations in county labor force size. In table 2, the total amount of shared commuting between counties B and A (2,684) is very similar to the total shared commuting between counties D and A (2,108). However, the shared commuting between B and A represents only 5 percent of B's resident labor force, whereas the shared commuting between D and A represents over 11 percent of D's resident labor force. Thus, two very similar counts of commuters mask rather different journey-to-work patterns and substantially different relationships between counties. To avoid such misinterpretations, we derived a flow measure expressing the shared commuting patterns as proportions rather than absolute frequencies.

Flow Matrices. To adjust for county population differences, we computed a proportional flow measure for each pair of counties in a frequency matrix:

$$\frac{(\text{commuters from county } i \text{ to county } j) + (\text{commuters from } j \text{ to } i)}{\text{(resident labor force of smaller county)}}$$

This results in a measure of shared commuters and is interpreted as a gauge of the strength of the commuting relationship between any two counties. These measures of association between counties were

calculated for each pair of counties in a frequency matrix using the formula:

$$P_{ij} = P_{ji} = \frac{(f_{ij} + f_{ji})}{\min(f_{i.}, f_{.j})}$$

where P_{ij} = the proportional flow measure for origin county i and destination county j , f_{ij} = the number commuting from i to j , f_{ji} = the number commuting from j to i , $f_{i.}$ = the origin row total, and $f_{.j}$ = the destination row total. ^{3/}

Several issues were involved in the choice of this particular flow matrix. As stated earlier, the numerator reflects a concern for the total number of commuters between two counties (regardless of direction) and, as such, provides a measure of the degree of interconnectedness between them. The denominator expresses the volume of shared commuters on a relative rather than absolute basis, thus ensuring that the analysis is not dominated by large counties. The resident labor force (as opposed to the working, or daytime, labor force) is used as the base because it is not sensitive to the direction of commuting and because it is constant across all versions of frequency matrices.

The smaller county's resident labor force in the denominator ensures that even highly asymmetric commuting patterns are considered evidence of a strong labor market tie. Thus, while commuters from a small county may make up only a minor portion of a large county's labor force, those same commuters can represent a very substantial proportion of the smaller county's resident labor force. We believe that such an asymmetric relationship is noteworthy. The counties clearly depend on each other in ways that have important social, economic, and political implications. Use of the large county's resident labor force or the sum of the two counties' labor forces would average the asymmetric relationship and reduce the apparent relationship between the two counties. ^{4/}

A symmetric matrix of flow measures is a classic example of a similarity matrix. Each cell entry indicates how similar (or how strongly

^{3/} While the flow measure is characterized here as a proportion, it is technically a ratio which can exceed 1.0 when the number of commuters is greater than the smaller county's resident labor force. Ratios greater than one were entered in matrices as 0.999 for analysis purposes.

^{4/} In some preliminary analyses, we experimented with a flow measure that had as its denominator the sum of the two resident labor forces. In the case of a very large county paired with a very small county, analysis results were unsatisfactory because relationships between large and small counties were systematically underestimated.

related) any two counties are. Table 4 is the flow matrix for the frequency matrix in table 2. The main diagonal in table 4 refers to relationship of a county with itself and is not of concern since our objective is to group counties based on intercounty commuting ties. Note also that the similarity matrix is symmetric; the same flow measure appears for each pair above and below the diagonal. The first row pertains to county A. County H has the strongest commuting relationship with A. County F is next with a flow measure of 0.576, and county G is least associated with A. Flow matrices constructed from each of the frequency matrices were used as similarity matrices in the delineation analysis.

Table 4--Symmetric flow matrix for nine sample counties

County of residence	County of destination								
	A	B	C	D	E	F	G	H	I
A	---	0.057	0.271	0.114	0.473	0.576	0.054	0.627	0.280
B	0.057	---	.013	0	.001	.002	0	.002	.165
C	.271	.013	---	.009	.010	.001	.005	.003	0
D	.114	0	.009	---	.019	0	0	0	0
E	.473	.001	.010	.019	---	.022	.001	.002	0
F	.576	.002	.001	0	.022	---	.037	.032	0
G	.054	0	.005	0	.001	.037	---	.039	0
H	.627	.002	.003	0	.002	.032	.039	---	.097
I	.280	.165	0	0	0	0	0	.097	---

Note: --- = flow coefficients were not computed for intracounty commuting.

Identification of Labor Market Areas

At the outset, it was agreed that three general guidelines would govern the delineation process:

1. Counties with commuting links were to be grouped into LMA's using flow matrices constructed from 1980 Census data.
2. Due to prevailing Census confidentiality standards, all LMA's were to encompass at least 100,000 persons.
3. Geographic detail was to be maximized.

Each of these criteria was linked to specific needs of those affiliated with Project S-184. One important objective of the

research committee was to obtain a public-use version of 1980 Census data that grouped counties into reasonable labor market areas. Since the Census Bureau would not identify places of fewer than 100,000 persons, the labor market areas conformed to this population restriction. Where the criteria would permit, we attempted to provide considerable geographic detail. Researchers hope to focus their efforts on particular market areas and to undertake comparative work on specific kinds of markets. This geographic detail was achieved primarily through the identification of market subareas with larger LMA's.

To aid in grouping counties, we employed a statistical procedure known as hierarchical cluster analysis. ^{5/} The cluster algorithm forms successively larger groups of items based on a degree of association between items. In this case, the items were counties and the association between them was the extent of commuting. Each of the six flow matrices was cluster analyzed separately, and the results were used to group counties into LMA's. ^{6/} The clustering program produces a tree-like diagram known as a dendrogram that indicates the pattern of clusters derived from a similarity matrix. Employing the criteria listed above, county clusters containing at least 100,000 persons were identified.

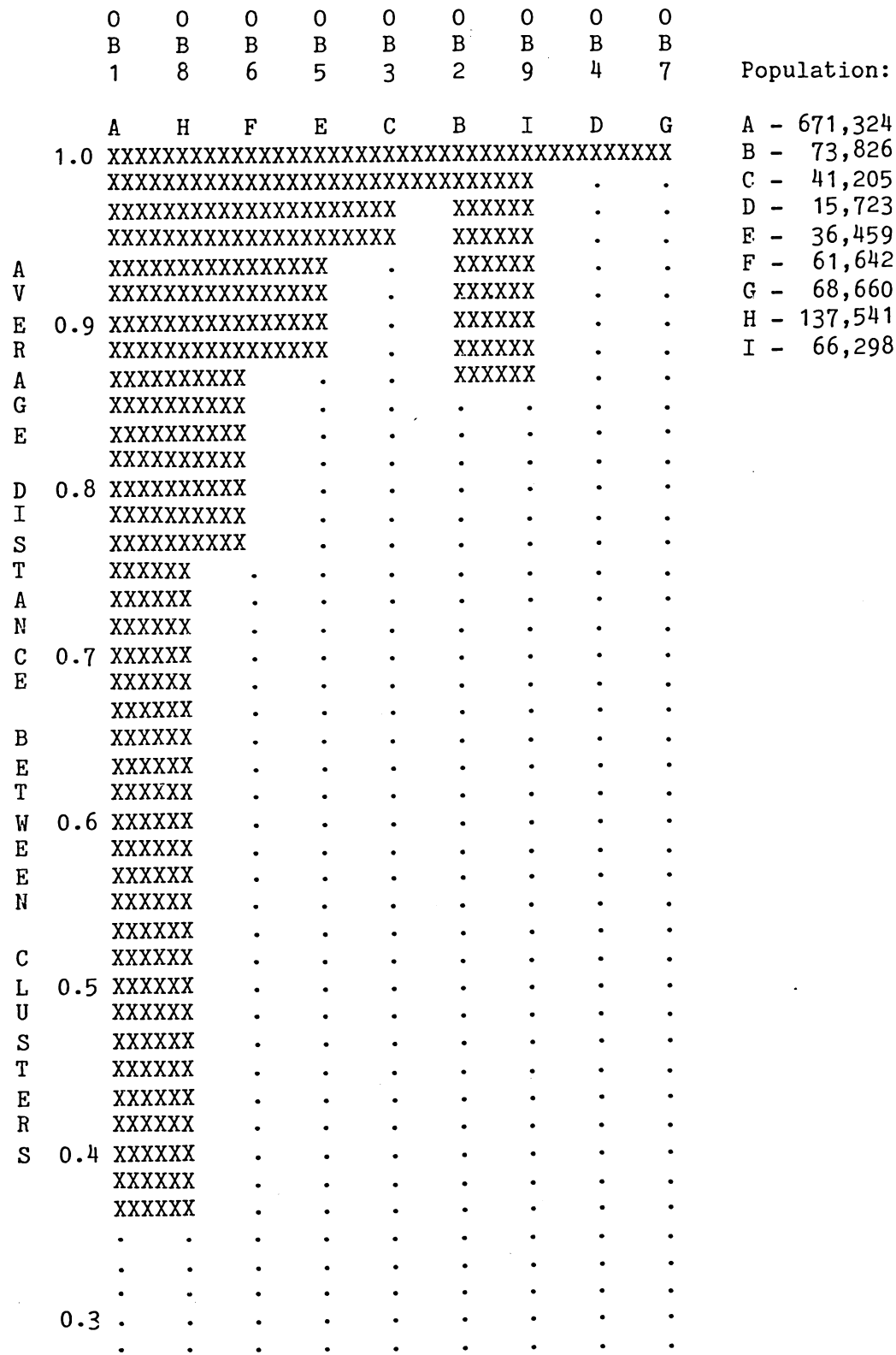
Illustrative Cluster Analysis. Figure 1 contains a dendrogram resulting from a hierarchical cluster analysis of the flow matrix in table 4. At the outset, the nine counties constitute nine separate "clusters." The diagram details the order in which clusters are combined into ever larger clusters. The vertical axis indicates the distance or degree of relationship between clusters. The greater the distance, the greater the dissimilarity in commuting relationships between any two groups. Clusters joining in the lower portion of the diagram are more strongly related to one another than those joining near the top of the figure (as they approach the vertical distance axis maximum).

The pair of counties with the strongest relationship (least distance) is joined in a cluster first. In the example, counties A and H exhibit the most similarity or, conversely, the least distance (0.40) of any county pair. The next strongest relationship (or least distance) is between the cluster of A and H

^{5/} For an overview of cluster analytic techniques, see Aldenderfer and Blashfield (1984). The computer program employed in this analysis was the SAS procedure CLUSTER (SAS Institute Inc., 1985).

^{6/} The SAS CLUSTER procedure requires matrix input in the form of a distance (dissimilarity) matrix. Thus, the analyzed matrices consisted of one minus the flow measure introduced above. An average linking algorithm was employed.

Figure 1--Sample cluster analysis dendrogram



Population:

- A - 671,324
- B - 73,826
- C - 41,205
- D - 15,723
- E - 36,459
- F - 61,642
- G - 68,660
- H - 137,541
- I - 66,298

and county F which has a strong tie with A (review table 4). The next cluster to form contains counties B and I as the distance measure approaches its maximum (1.0). After formation of that cluster, counties E and C enter the original cluster containing A, H, and F.

By construction, the algorithm proceeds until it has grouped all counties in a final, all-encompassing cluster. The weakest linked counties, D and G, join only at the end of this agglomeration process. The "orphaned" status of counties D and G is quite predictable on the basis of the flow matrix (table 4) as they relate only weakly, at best, with any of the other counties. The formation of county clusters has been observed thus far without regard for population. The following section explains procedures that were used to accommodate the 100,000 population criterion.

Identifying LMA's on a Dendrogram. Dendrograms for six flow matrices were used to identify LMA's. Clusters of counties were generally designated LMA's if the combined population exceeded our 100,000 criterion. However, clusters of counties did not reach this population minimum at the same point in the analysis. Counties within major metro areas often had populations greater than 100,000 by themselves. Thus, many major metro areas were divided into multiple clusters of counties, each satisfying the population criterion, but with a high degree of interconnectedness between them. In contrast, counties in sparsely settled areas tended to have a relatively low degree of interconnectedness and to form clusters somewhat later in the analysis.

To maintain consistency in the degree of interconnectedness of LMA's, we used the normalized average distance between clusters (displayed on the righthand side of the dendrogram) as a guide. As a rule of thumb, a normalized average distance of 0.98 was considered sufficient distance between sets of counties to treat them as separate LMA's (providing they met the 100,000 population criterion). Those counties with commuting relationships strong enough to make them cluster at a normalized distance of less than 0.98 were considered to be parts of the same LMA.^{7/}

In figure 1, the A-H cluster satisfies the population criterion and can be designated an LMA. However, the commuting relationships between counties F and E and the A-H cluster are strong enough that they cluster before the 0.98 cutoff. Thus, the A-H county group is expanded to include counties F and E. County C has fairly weak commuting relationships with all of the other counties; but with a population of 41,000, it cannot stand alone. Since county C clusters with the A-H-F-E group before it clusters with any of the other counties, C is included in this county group.

^{7/} While the SAS program normalized each matrix separately, the average distance between those counties included in multiple matrices was constant.

Reading across the figure to the right, B and I stand alone as a separate cluster with a combined population of over 100,000. Furthermore, the distance between the B-I cluster and the A-H-F-E-C cluster is greater than 0.98. Thus, the placement of these two counties into a separate LMA is justified both in terms of the population counts and in terms of sufficiently divergent commuting patterns.

Orphan counties D and G do not have populations in excess of 100,000 and therefore cannot be single-county LMA's. As the map in figure 2 indicates, D and G are fringe counties in this illustrative analysis. They quite likely exhibit stronger commuting ties with counties not included in the example. In practice, assignment of counties D and G to LMA's would be deferred until they could be analyzed in other matrices along with adjacent counties to the north and east. If these orphan counties did not cluster with other counties in any matrix, they would be assigned to an LMA on the basis of adjacency.

This example illustrates methods employed to designate LMA's with cluster analysis dendrograms. Closely related clusters with local populations exceeding 100,000 persons were identified as LMA's. The hierarchical aggregation patterns evident in the dendrograms were used to place counties that were not members of original clusters. Finally, steps were taken to ensure that breaks between clusters were defined consistently across all analyses through the use of a distance metric.

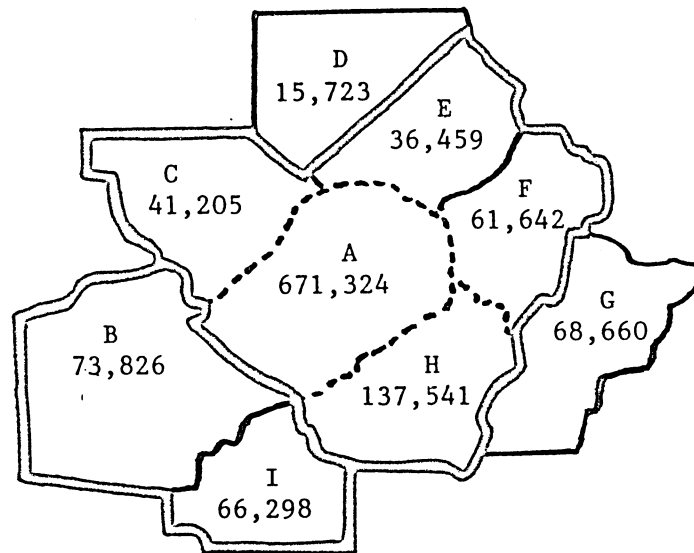
This analysis process culminated in the identification of 382 LMA's in the 50 States and the District of Columbia. Each commuting area was assigned an arbitrary, unique three-digit code beginning with 001 and continuing through 382. Once the cluster analysis results had been used to identify LMA's, further steps were taken to maximize geographic detail within the commuting areas. Procedures used to delineate subareas are described in the next section.

Delineation of LMA Subareas

One important objective of this analysis was to facilitate the study of relatively small areas. In many cases, the clusters of counties proved to be quite large in terms of population and number of counties, and efforts were made to identify fractions of the original LMA's. The following criteria were used to subdivide market areas:

1. All subareas were to equal or exceed the 100,000 population criterion.
2. Counties exceeding 100,000 in population were designated as single-county subareas, if possible.

Figure 2--Sample LMA delineation for nine counties



— county line
— LMA boundary
---- Subarea boundary

3. Counties with fewer than 100,000 people were grouped with adjacent counties until the subarea population exceeded the criterion.

Attempts were made to subdivide each LMA containing a 1980 population in excess of 200,000. The five-county LMA identified in the example above would be partitioned into subareas as indicated in figure 2. The large counties (A and H) would be designated as subareas one and two. The other subarea indicated is composed of the remaining counties C, E, and F whose combined population exceeds 100,000. This set of counties would be subarea number three. The LMA consisting of counties B and I cannot be partitioned into subareas because of insufficient population.

Subdividing LMA's in this manner allows urban fringe areas to be differentiated from highly urbanized areas. Likewise, populous counties can be isolated for intensive analyses. The application of these subdivision criteria to the 382 LMA's yielded 875 subareas. Each subarea within an LMA was assigned a unique two-digit code that was appended to the three-digit LMA code. The arbitrary subarea codes begin with 01 and continue in sequence. LMA's with no subareas are assigned a suffix of 00. Thus, the five-digit code for any locale indicates the LMA of which it is a part and any subarea designation.

LABOR MARKET AREA CHARACTERISTICS

The delineation of these LMA's, and the availability of data sets that use the LMA's, offer a unique set of research opportunities, especially for researchers interested in rural or nonmetro labor markets. Past research on nonmetro areas has tended to be limited to one of two approaches. Results from the first approach--individual level analyses--have shown that the labor force experiences of individuals in nonmetro areas differ significantly from those in metro areas. However, these analyses have not been able to distinguish between different types of nonmetro areas. In contrast, results from the second approach--aggregate level analyses of county characteristics--have shown that there is a great deal of variation among nonmetro areas. These analyses however, have not been able to describe the characteristics or experiences of the individuals living and working in the county.

A major research question that can now be addressed with the LMA's is how the labor force experiences of people in nonmetro areas are mediated by the social and economic characteristics of the particular labor market in which they live and work. The special census file (the PUMS-D) will allow social scientists to place individuals within this context of the local labor market. In addition, there are many, rich sources of county-level data that can be aggregated to describe the diversity in the social and economic structures of labor market areas.

Participants in the USDA Project S-184 have already begun to develop detailed statistical profiles of the LMA's that can be used in

aggregate, ecological analyses or in conjunction with analyses of the individuals and households on the PUMS-D data file. We present some preliminary aggregate statistics here to help introduce researchers to these LMA's.

Location and Size

An overview of the size and distribution of the 382 LMA's and their subareas is provided in table 5. A rough approximation of the geographic distribution of the LMA's across the four census regions is shown in the first section of this table. (The LMA's were not constrained to follow State boundaries, so they do not correspond exactly to the census regions.) The South census region contains the most LMA's (over 45 percent), followed by the North Central region with 29 percent. The two remaining regions, the West and the Northeast, contain 14.9 percent and 10.5 percent. This geographical distribution of the LMA's corresponds fairly closely to the distribution of counties across the four regions. (The South contains 45.4 percent of all U.S. counties, the North Central contains 33.6 percent, the West contains 14 percent, and the Northeast contains 6.9 percent.)

The remaining sections in table 5 refer to the average size of the LMA's and their subareas, both in terms of population and the number of counties. Column 1 in table 5 shows descriptive statistics for all of the LMA's taken together. The average population size of all the LMA's is just under 600,000 and the standard deviation is over 1.1 million. Since the population figures tend to be highly skewed, the median population size--roughly 270,000--is a more accurate description. The mean number of counties in an LMA is 8.2 and the median number is 7. In sum, making use of the median figures, we can say that the typical LMA encompasses seven counties and just under 300,000 inhabitants.

The next four columns in table 5 show that the size of the LMA's varies considerably by region. The North Central region has the smallest LMA's in terms of total population size, but the largest LMA's in terms of the number of counties. In contrast, the LMA's in the densely populated Northeast have the fewest number of counties and the highest average population size. ^{8/} The average population size of the LMA's in the West shows the greatest relative variation, with geographically

^{8/} The largest LMA in terms of population, the New York City area, contains 11,786,933 people, and only 11 counties, whereas the LMA with the largest number of counties, located primarily in Nebraska, has 34 counties and a population size of 310,766.

Table 5—The location and size of LMA's in the United States

Item	Total (1)	West (2)	South (3)	North Central (4)	Northeast (5)	Subareas (6)
Number of LMA's	382	57	174	111	40	875
Percent of total	100.0	14.9	45.5	29.1	10.5	
				<u>Number</u>		
Population:						
Mean	593,052	753,103	434,618	520,927	1,254,315	258,910
Standard deviation	1,109,344	1,601,519	508,381	907,594	2,063,261	402,464
Median	269,746	304,941	263,162	252,029	589,735	152,065
Smallest LMA	100,878	100,878	101,714	103,554	108,349	100,087
Largest LMA	11,786,933	11,497,568	3,424,810	7,246,036	11,786,933	7,477,500
Counties:						
Mean	8.2	7.5	8.2	9.4	5.7	3.5
Standard deviation	4.9	4.7	4.4	5.7	2.7	3.4
Median	7.0	7.0	7.0	8.0	5.5	2.0
Smallest LMA	1	1	3	2	2	1
Largest LMA	34	23	26	34	11	28
Mean county population	72,218	100,063	52,773	55,175	221,025	73,974

small, but densely populated LMA's along the Pacific coast, and geographically large, but sparsely populated LMA's in the interior.^{9/}

And finally, the population figures in the last column of table 5 show that the 875 subareas of the LMA's provide a substantial amount of geographic detail. The average subarea contains about 260,000 residents, or roughly half the mean number of persons in the average LMA. Similarly, the median population of the subareas is about 150,000, just over half that of the LMA's. The largest subarea, Los Angeles, California, is also the largest U.S. county. The smallest subarea, a county group located in west Texas, has only 87 more persons than the minimum of 100,000. The mean number of counties per subarea is 3.6 and the median is 2, although 328 subareas (37 percent) are single counties.

Rural (or Nonmetro) Labor Market Areas

Urban/rural and metro/nonmetro are often used interchangeably in describing the residence of populations. However, the terms reflect very different classification criteria. Urban and its counterpart, rural, are based on population density. The urban population generally comprises people living in cities and towns with 2,500 or more inhabitants, or in areas with 1,000 or more persons per square mile. The remaining population is rural. In contrast, MSA's (Metropolitan Statistical Areas) are counties classified on the basis of both population density (in the form of a large, densely populated nucleus with at least 50,000 inhabitants) and economic and social ties with surrounding counties (primarily in the form of commuting to the central counties). Counties not included in an MSA are classified as nonmetro. These two classification schemes are clearly not equivalent: the population in a small town of 3,000 residents is distinctively different from the population in a large metro area, yet they are both classified as urban. Moreover, there is quite a bit of overlap between the two schemes. Metro counties sometimes include a considerable number of rural residents, and nonmetro counties often include a large number of people living in small towns and cities.

As noted earlier in this report, the strategy for delineating the LMA's permits, at least in principle, the study of rural or nonmetro as well as urban or metro labor markets. The question remains, however: "How

^{9/} The coefficient of variation for population size (the standard deviation of the mean population of the LMA's expressed as a percentage of that mean) for the West is 213 percent compared with 174 percent for the North Central, 164 percent for the Northeast, and 117 percent for the South. The coefficient of variation for the number of counties is 63 percent in the West, 61 percent in the North Central, 54 percent in the South, and 47 percent in the Northeast. Large coefficients of variation indicate a large amount of variation within a region around the average size of the LMA's in that region in terms of population and number of counties.

many of the 382 LMA's are in fact rural or nonmetro?" In table 6, we suggest one classification scheme that can be used to answer this question. This breakdown incorporates both the nonmetro/metro classification of the counties making up each LMA and the rural/urban characteristics of its residents.

Table 6--A rural-urban/nonmetro-metro classification of LMA's

Population	Number of LMA's with--			Total
	All nonmetro counties	At least 1 small or medium metro county	At least 1 major metro county	
Greater than or equal to 50-percent rural	104	48	0	152
Less than 50-percent urban	30	153	47	230
Total	134	201	47	382

The metro/nonmetro dimension in table 6 shows that 134 of the 382 LMA's (35 percent) do not contain any metro counties. Over half of the LMA's contain at least one small- to medium-sized metro county (but no major metro county). ^{10/} The remaining 12 percent of the LMA's contain a major metro county. The second dimension in table 6 further breaks down the LMA's according to where the residents of the LMA live. In 40 percent of the LMA's, at least half of the population lives in a rural area. In the other 60 percent, over half lives in an urban area. The cross-classification of these two dimensions results in the following five (out of six possible) categories: ^{11/}

- Rural nonmetro All of the counties in the LMA are nonmetro and 50 percent or more of the population is rural;
- Urban nonmetro All of the counties in the LMA are nonmetro and more than 50 percent of the population is urban;
- Rural metro The LMA contains (at least) one small- to medium-metro county (and no major metro county and 50 percent or more of the population is rural;

^{10/} Major metro counties are the central and fringe counties of MSA's with 1 million or more population. Medium and small metro counties are counties in metro areas with populations under 1 million. (See Hines, Brown, and Zimmer, (1975) for a description of the size of MSA's.)

^{11/} No LMA's fell into the sixth, rural-major metro category.

Urban metro	The LMA contains (at least) one small- to medium-metro county (and no major metro county and more than 50 percent of the population is urban;
Major metro	The LMA contains (at least) one major metro county and more than 50 percent of the population is urban.

These five categories are not intended to represent a uni-dimensional ranking of LMA's. The set of LMA's chosen for analysis must ultimately depend on the needs and interests of the researcher. Nevertheless, this preliminary classification does demonstrate that the procedure used to delineate the LMA's did in fact produce a large number of "nonmetro" or "rural" LMA's. There are 104 LMA's that fit the most stringent definition of "rural nonmetro," and using a looser definition--LMA's in which either 50 percent or more of the population is rural or all of the counties are nonmetro--we can consider almost half of the LMA's to be "rural" or "nonmetro."

Economic and Social Characteristics

The final set of descriptive statistics for this preliminary profile of the LMA's emphasizes the importance of both the metro/ nonmetro and the urban/rural dimensions in this classification scheme (table 7). The percentage black in the urban nonmetro LMA's, which are located

Table 7--Social and economic characteristics of LMA's 1/

Item	<u>Rural</u>		<u>Urban</u>		
	Nonmetro	Metro	Nonmetro	Metro	Major metro
	<u>Percent</u>				
Black	9.5	8.2	4.7	10.1	12.2
Completing:					
High school	56.7	58.8	65.9	64.4	69.9
College	10.5	11.3	14.2	14.4	17.9
Unemployment rate	8.5	8.4	7.6	7.0	6.8
Poverty rate	17.0	14.1	15.3	13.6	10.6
	<u>Dollars</u>				
Per capita income	7,163	7,606	8,082	8,528	10,269

1/ All data are from the 1980 Census of Population.

primarily in the West, is much smaller than in any of the other LMA categories, and is only half as large as the percentage black in the other nonmetro category (rural nonmetro).

The percentage of the population 25 years and older who have completed high school and the percent who have completed college are lowest in the two rural categories, but the educational attainments in two of the urban categories are also relatively low compared with those in the major metro LMA's. The rural/urban distinction appears to be most important in terms of unemployment rates, with both the metro and nonmetro types of rural LMA's having higher rates than any of the predominantly urban LMA's. Similarly, per capita incomes are lowest in the two rural areas, although there are also notable differences in per capita income between the nonmetro/metro/major metro categories. In contrast, the greatest differences in poverty rates are found between the nonmetro/metro types of LMA's.

In sum, these preliminary statistics have provided a brief introduction to the LMA's: their size, location, and a few of their social and economic characteristics. In addition, they have provided support for the argument that nonmetro (or rural) America can not be treated as a single homogeneous category.

CONCLUSIONS

The labor market identification process reported here was a necessary, but preliminary phase of work planned by those affiliated with Project S-184. Project researchers are using the acquired Census data (PUMS-D) to address a number of issues. To infer attributes of local organization of production, researchers are mapping the industrial and occupational mixes of market areas. One result of these efforts will be the identification of LMA's dominated by single industries or single commodities. How employment in these areas differs from that in other multi-industry areas will be assessed.

Basic demographic profiles are being prepared and area socioeconomic characteristics are being surveyed to determine the extent of local inequality. This research can lead to generalizations about poverty and unemployment in similar market areas and can aid our understanding of variations from one market to another. The inventory efforts will yield data that can be used to classify market areas in a variety of typologies. As we have seen in data presented here, one important classification involves a differentiation of nonmetro labor markets. From our preliminary evidence, we can readily conclude that it is a mistake to assume homogeneity in work environments throughout nonmetro America.

Researchers are also focusing on families and households in nonmetro market areas. Using the LMA scheme and the PUMS-D, some investigators are comparing household characteristics of metro and nonmetro families. Another theme of research is the extent of off-farm labor and its

relationship to agricultural work by family members. Results from these studies can be used to draw parallels between families whose primary source of support is agriculture and families who rely on other industries.

A massive historical county data file is being assembled by S-184 participants. Efforts are aimed at producing a time-series data bank for American counties that takes into account changes over time in county boundaries (Horan, Hargis, and Killian, 1987). Once the county-level data file is complete, the information can be aggregated into groups of counties that correspond to the LMA scheme. Researchers will then be able to trace changes over time in market areas and associate these changes with information on individuals in the Census data file.

The geography and associated Census data file are in the public domain. PUMS-D can be obtained directly from the U.S. Bureau of the Census. Those desiring rectangular or other special versions (including a national labor force extract file) should contact the Social Science Computing Program at Florida State University. Representatives of academic institutions affiliated with the Interuniversity Consortium for Political and Social Research may obtain the data from ICPSR.

Other researchers and policy analysts are encouraged to use the geography and data. In particular, we suspect that local officials may find the labor market area specification useful in their assessments of regional employment policies. We are not aware of any plans for a comparable 1990 Census data file. If there were to be one, it would not be available for several years hence. In the interim, those of us participating in Project S-184 invite others to join us in exploiting the promise of PUMS-D and its unique labor market geography.

REFERENCES

- Aldenderfer, Mark S., and R. K. Blashfield. Cluster Analysis. Quantitative Applications in the Social Sciences, No.44. Boulder, CO: Sage Publications, 1984.
- Bender, Lloyd D., B. Green, T. Hady, J. Kuehn, M. Nelson, L. Perkinson, and P. Ross. The Diverse Social and Economic Structure of Nonmetro America. RDRR-49. Economic Research Service, U.S. Department of Agriculture, 1985.
- Berry, Brian J. "Metropolitan Area Definition: A Re-Evaluation of Concept and Statistical Practice." Working Paper Number 28, U.S. Bureau of the Census, 1968.
- Berry, Brian J. Growth Centers in the American Urban System. Cambridge, MA: Ballinger, 1973.

- Bowen, William G., and T. A. Finegan. The Economics of Labor Force Participation. Princeton, NJ: Princeton University Press, 1969.
- Christaller, W. Central Places in Southern Germany. Translated by C.W. Baskin. New Haven, CT: Gustav Fischer, 1966.
- Dunn, Edgar. The Development of the U.S. Urban System. Baltimore, MD: Johns Hopkins University Press, 1980.
- Hanushek, Eric A. "Regional Differences in the Structure of Earnings." Review of Economics and Statistics, vol. 20, 1973, pp. 204-213.
- Hanushek, Eric A. "Alternative Models of Earnings Determination and Labor Market Structures." The Journal of Human Resources, vol. 16, 1981, pp. 238-259.
- Hines, Fred, D. L. Brown, and J. M. Zimmer. Social and Economic Characteristics of the Population in Metro and Nonmetro Counties, 1970. AER-272. Economic Research Service, U.S. Department of Agriculture, 1975.
- Hirsch, Barry T. "Predicted Earnings Distributions Across Cities: The Human Capital Model Versus National Distribution Hypothesis." The Journal of Human Resources, vol. 13, 1978, pp. 336-384.
- Horan, Patrick M., P. G. Hargis, and M. S. Killian. "Longitudinal Research on Local Labor Markets: Strategies and Resources." in William W. Falk and Thomas Lyson (eds.), Perspectives on Rural Labor Markets. Greenwich, CT: JAI Press, forthcoming.
- Horan, Patrick M., and C. M. Tolbert. The Organization of Work in Rural and Urban Labor Markets. Boulder, CO: Westview Press, 1984.
- Losch, August. The Economics of Location. Translated by W.H. Woglom. New Haven, CT: Yale University Press, 1959.
- Parcel, Toby L. "Race, Regional Labor Markets and Earnings." American Sociological Review, vol. 44, 1979, pp. 262-279.
- Parcel, Toby L. "The Development and Functioning of the American Export Sector, 1947-1972." Pp. 187-217 in I. Berg (ed.), Sociological Perspectives on Labor Markets. New York, NY: Academic Press, 1981.
- SAS Institute Incorporated. SAS User's Guide: Statistics. Version 5 edition. Cary, NC: SAS Institute Incorporated, 1985.
- Summers, Gene F., S. Evans, F. Clemente, E. Beck, and J. Minkoff. Industrial Invasion of Nonmetropolitan America. New York, NY: Praeger Publishers, 1976.
- Thompson, Wilbur R. A Preface to Urban Economics. Baltimore, MD: Johns Hopkins University Press, 1965.

- Tolbert, Charles M. "Labor Market Areas in Stratification Research: Concepts, Definitions, and Issues." in William W. Falk and Thomas Lyson (eds.), Perspectives on Rural Labor Markets. Greenwich, CT: JAI Press, forthcoming.
- U.S. Bureau of the Census. Census of Population and Housing, 1980: Summary Tape File 4 Technical Documentation. Prepared by Data User Services Division, Bureau of the Census, Washington, DC. 1983.
- U.S. Bureau of the Census. County and City Data Book, 1983. Machine-readable data file. Washington, DC: U.S. Bureau of the Census, 1983.
- Wilcock, Richard C., and I. Sobel. Small City Job Markets: The Labor Market Behavior of Firms and Workers. Urbana, IL: Institute of Labor and Industrial Relations, University of Illinois, 1958.

Labor Market Areas for



Note: Alaska and Hawaii are single labor market areas.

Areas for the United States



Appendix A: Labor Market Areas, Codes, Population, and Labor Force Size Page 1

LMA	FIPS	Counties	Pop.	Labor Force	LMA	FIPS	Counties	Pop.	Labor Force
00101	02020	ANCHORAGE BOROUGH,AK	174431	88668	00600	41017	DESCHUTES COUNTY,OR	62142	25814
00102	02010	ALEUTIAN ISLANDS CENSUS AR	7768	4615	00600	41023	GRANT COUNTY,OR	8210	3191
00102	02050	BETHEL CENSUS AREA,AK	10999	3067	00600	41025	HARNEY COUNTY,OR	8314	3320
00102	02060	BRISTOL BAY BOROUGH,AK	1094	625	00600	41031	JEFFERSON COUNTY,OR	11599	4686
00102	02070	DILLINGHAM CENSUS AREA,AK	4616	1309	00600	41035	KLAMATH COUNTY,OR	59117	22267
00102	02090	FAIRBANKS NORTH STAR BOROU	53983	25970	00600	41037	LAKE COUNTY,OR	7532	3187
00102	02140	KOBUK CENSUS AREA,AK	4831	1251					
00102	02150	KODIAK ISLAND BOROUGH,AK	9939	5030	006		MARKET AREA TOTAL	170005	67474
00102	02180	NOME CENSUS AREA,AK	6537	1874					
00102	02185	NORTH SLOPE BOROUGH,AK	4199	1891	00700	41029	JACKSON COUNTY,OR	132456	51867
00102	02270	WADE HAMPTON CENSUS AREA,A	4665	1000	00700	41033	JOSEPHINE COUNTY,OR	58855	19503
00102	02290	YUKON-KOYUKUK CENSUS AREA,	7873	2623					
00103	02100	HAINES BOROUGH,AK	1680	731	007		MARKET AREA TOTAL	191311	71370
00103	02110	JUNEAU BOROUGH,AK	19528	10542					
00103	02122	KENAI PENINSULA BOROUGH,AK	25282	9696	00801	41047	MARION COUNTY,OR	204692	84502
00103	02130	KETCHIKAN GATEWAY BOROUGH,	11316	5623	00802	41041	LINCOLN COUNTY,OR	35264	14639
00103	02170	MATANUSKA-SUSITNA BOROUGH,	17816	6534	00802	41053	POLK COUNTY,OR	45203	17892
00103	02201	PRINCE OF WALES-OUTER KETC	3822	1616	00802	41057	TILLAMOOK COUNTY,OR	21164	8472
00103	02220	SITKA BOROUGH,AK	7803	3848	00803	41003	BENTON COUNTY,OR	68211	29712
00103	02231	SKAGWAY-YAKUTAT-ANGOON CEN	3478	1299	00803	41043	LINN COUNTY,OR	89495	35367
00103	02240	SOUTHEAST FAIRBANKS CENSUS	5676	2387					
00103	02261	VALDEZ-CORDOVA CENSUS AREA	8348	3863	008		MARKET AREA TOTAL	464029	190584
00103	02280	WRANGELL-PETERSBURG CENSUS	6167	2815					
001		MARKET AREA TOTAL	401851	186877	00901	53011	CLARK COUNTY,WA	192227	80757
00201	53077	YAKIMA COUNTY,WA	172508	70040	00902	41005	CLACKAMAS COUNTY,OR	241919	110242
00202	53005	BENTON COUNTY,WA	109444	52080	00903	41051	MULTNOMAH COUNTY,OR	562640	268674
00203	53001	ADAMS COUNTY,WA	13267	5785	00904	41067	WASHINGTON COUNTY,OR	245808	124125
00203	53021	FRANKLIN COUNTY,WA	35025	15281	00905	41027	HOOD RIVER COUNTY,OR	15835	6767
00203	53025	GRANT COUNTY,WA	48522	19210	00905	41055	SHERMAN COUNTY,OR	2172	893
00203	53037	KITTITAS COUNTY,WA	24877	9841	00905	41065	WASCO COUNTY,OR	21732	8605
00203	53043	LINCOLN COUNTY,WA	9604	3730	00905	41071	YAMHILL COUNTY,OR	55332	23471
00204	41021	GILLIAM COUNTY,OR	2057	909	00905	53039	KLICKITAT COUNTY,WA	15822	5709
00204	41049	MORROW COUNTY,OR	7519	3239	00905	53059	SKAMANIA COUNTY,WA	7919	2944
00204	41059	UMATILLA COUNTY,OR	58861	25360	009		MARKET AREA TOTAL	1361406	632187
00204	41069	WHEELER COUNTY,OR	1513	517	01001	41007	CLATSOP COUNTY,OR	32489	13494
00204	53013	COLUMBIA COUNTY,WA	4057	1523	01001	53027	GRAYS HARBOR COUNTY,WA	66314	25996
00204	53071	WALLA WALLA COUNTY,WA	47435	20107	01001	53049	PACIFIC COUNTY,WA	17237	6464
002		MARKET AREA TOTAL	534689	227622	01002	41009	COLUMBIA COUNTY,OR	35646	13685
00301	53063	SPOKANE COUNTY,WA	341835	143569	01002	53015	COWLITZ COUNTY,WA	79548	31560
00302	53007	CHELAN COUNTY,WA	45061	19370	01002	53069	WAHKIAKUM COUNTY,WA	3832	1442
00302	53017	DOUGLAS COUNTY,WA	22144	9376	010		MARKET AREA TOTAL	235066	92641
00302	53019	FERRY COUNTY,WA	5811	2217	01101	53033	KING COUNTY,WA	1269750	642686
00302	53047	OKANOGAN COUNTY,WA	30639	11678	01102	53061	SNOHOMISH COUNTY,WA	337720	154110
00303	16009	BENEWAH COUNTY,ID	8292	2645	01103	53053	PIERCE COUNTY,WA	485643	208858
00303	16017	BONNER COUNTY,ID	24163	8214	01104	53035	KITSAP COUNTY,WA	147152	63628
00303	16055	KOOTENAI COUNTY,ID	59770	21799	01105	53067	THURSTON COUNTY,WA	124264	53701
00303	16079	SHOSHONE COUNTY,ID	19226	7240	01106	53073	WHATCOM COUNTY,WA	106701	44356
00303	53051	PEND OREILLE COUNTY,WA	8580	2494	01107	53009	CLALLAM COUNTY,WA	51648	19895
00303	53065	STEVENS COUNTY,WA	28979	9871	01107	53055	SAN JUAN COUNTY,WA	7838	3234
003		MARKET AREA TOTAL	594500	238473	01107	53057	SKAGIT COUNTY,WA	64138	24897
00400	16035	CLEARWATER COUNTY,ID	10390	3673	01108	53029	ISLAND COUNTY,WA	44048	18510
00400	16049	IDAHO COUNTY,ID	14769	5102	01108	53031	JEFFERSON COUNTY,WA	15965	5937
00400	16057	LATAH COUNTY,ID	28749	12383	01108	53041	LEWIS COUNTY,WA	56025	21031
00400	16061	LEWIS COUNTY,ID	4118	1478	01108	53045	MASON COUNTY,WA	31184	11304
00400	16069	NEZ PERCE COUNTY,ID	33220	13999	011		MARKET AREA TOTAL	2742076	1272147
00400	53003	ASOTIN COUNTY,WA	16823	6575	01200	04001	APACHE COUNTY,AZ	52108	13542
00400	53023	GARFIELD COUNTY,WA	2468	1009	01200	04017	NAVAJO COUNTY,AZ	67629	20554
00400	53075	WHITMAN COUNTY,WA	40103	16847	012		MARKET AREA TOTAL	119737	34096
004		MARKET AREA TOTAL	150640	61066	01301	04013	MARICOPA COUNTY,AZ	1509050	674168
00501	41039	LANE COUNTY,OR	275226	117606	01302	04007	GILA COUNTY,AZ	37080	12342
00502	06015	DEL NORTE COUNTY,CA	18217	6621	01302	04021	PINAL COUNTY,AZ	90918	30889
00502	41011	COOS COUNTY,OR	64047	24955					
00502	41015	CURRY COUNTY,OR	16992	6201	013		MARKET AREA TOTAL	1637048	717399
00502	41019	DOUGLAS COUNTY,OR	93748	35097	01401	04019	PIMA COUNTY,AZ	531443	226276
005		MARKET AREA TOTAL	468230	190480	01402	04003	COCHISE COUNTY,AZ	85686	33428
00600	41013	CROOK COUNTY,OR	13091	5009	01402	04023	SANTA CRUZ COUNTY,AZ	20459	7870

LMA	FIPS	Counties	Pop.	Labor Force	LMA	FIPS	Counties	Pop.	Labor Force
014		MARKET AREA TOTAL	637588	267574	02100	08077	MESA COUNTY,CO	81530	37187
01500	04005	COCONINO COUNTY,AZ	75008	30440	02100	08081	MOFFAT COUNTY,CO	13133	6256
01500	04025	YAVAPAI COUNTY,AZ	68145	23371	02100	08097	PITKIN COUNTY,CO	10338	6977
01500	49025	KANE COUNTY,UT	4024	1362	02100	08103	RIO BLANCO COUNTY,CO	6255	3074
015		MARKET AREA TOTAL	147177	55173	02100	08107	ROUTT COUNTY,CO	13404	7386
01600	08003	ALAMOSA COUNTY,CO	11799	5010	02100	08117	SUMMIT COUNTY,CO	8848	6080
01600	08007	ARCHULETA COUNTY,CO	3664	1460	021		MARKET AREA TOTAL	200737	100595
01600	08021	CONEJOS COUNTY,CO	7794	2187	02201	32003	CLARK COUNTY,NV	463087	233755
01600	08023	COSTILLA COUNTY,CO	3071	865	02202	04015	MOHAVE COUNTY,AZ	55865	20777
01600	08053	HINSDALE COUNTY,CO	408	249	02202	06027	INYO COUNTY,CA	17895	7691
01600	08067	LA PLATA COUNTY,CO	27424	12285	02202	06051	MONO COUNTY,CA	8577	4843
01600	08079	MINERAL COUNTY,CO	804	384	02202	32007	ELKO COUNTY,NV	17269	7976
01600	08105	RIO GRANDE COUNTY,CO	10511	4009	02202	32009	ESMERALDA COUNTY,NV	777	428
01600	08109	SAGUACHE COUNTY,CO	3935	1450	02202	32011	EUREKA COUNTY,NV	1198	634
01600	35045	SAN JUAN COUNTY,NM	81433	30540	02202	32013	HUMBOLDT COUNTY,NV	9434	4537
01600	35055	TAOS COUNTY,NM	19456	7019	02202	32015	LANDER COUNTY,NV	4076	2053
016		MARKET AREA TOTAL	170299	65458	02202	32017	LINCOLN COUNTY,NV	3732	1456
01701	35001	BERNALILLO COUNTY,NM	419700	189419	02202	32023	NYE COUNTY,NV	9048	4148
01702	35031	MCKINLEY COUNTY,NM	56449	17618	02202	32027	PERSHING COUNTY,NV	3408	1552
01702	35043	SANDOVAL COUNTY,NM	34799	12143	02202	32033	WHITE PINE COUNTY,NV	8167	3551
01702	35057	TORRANCE COUNTY,NM	7491	2430	022		MARKET AREA TOTAL	602533	293401
01702	35061	VALENCIA COUNTY,NM	61115	22549	02300	04027	YUMA COUNTY,AZ	90554	34971
017		MARKET AREA TOTAL	579554	244159	02300	06025	IMPERIAL COUNTY,CA	92110	34086
01800	35007	COLFAX COUNTY,NM	13667	5397	023		MARKET AREA TOTAL	182664	69057
01800	35011	DE BACA COUNTY,NM	2454	919	02400	06029	KERN COUNTY,CA	403089	166921
01800	35019	GUADALUPE COUNTY,NM	4496	1427	02501	06037	LOS ANGELES COUNTY,CA	7477500	3482597
01800	35021	HARDING COUNTY,NM	1090	425	02502	06059	ORANGE COUNTY,CA	1932710	986688
01800	35028	LOS ALAMOS COUNTY,NM	17599	9255	02503	06111	VENTURA COUNTY,CA	529174	241550
01800	35033	MORA COUNTY,NM	4205	966	02504	06065	RIVERSIDE COUNTY,CA	663166	262521
01800	35037	QUAY COUNTY,NM	10577	4174	02505	06071	SAN BERNARDINO COUNTY,CA	895016	370018
01800	35039	RIO ARriba COUNTY,NM	29282	9400	025		MARKET AREA TOTAL	11497566	5343374
01800	35047	SAN MIGUEL COUNTY,NM	22751	7471	02600	06073	SAN DIEGO COUNTY,CA	1861850	875344
01800	35049	SANTA FE COUNTY,NM	75360	33159	02701	06079	SAN LUIS OBISPO COUNTY,CA	155435	62965
01800	35059	UNION COUNTY,NM	4725	1792	02702	06083	SANTA BARBARA COUNTY,CA	298694	141629
018		MARKET AREA TOTAL	186206	74385	027		MARKET AREA TOTAL	454129	204594
01901	08031	DENVER COUNTY,CO	492365	249635	02801	06001	ALAMEDA COUNTY,CA	1105380	522118
01902	08001	ADAMS COUNTY,CO	245944	122625	02802	06055	NAPA COUNTY,CA	99199	43197
01903	08019	CLEAR CREEK COUNTY,CO	7308	3929	02802	06095	SOLANO COUNTY,CA	235203	102725
01903	08035	DOUGLAS COUNTY,CO	25153	12205	02803	06097	SONOMA COUNTY,CA	299681	131141
01903	08039	ELBERT COUNTY,CO	6850	2863	02804	06013	CONTRA COSTA COUNTY,CA	656380	307627
01903	08047	GILPIN COUNTY,CO	2441	1212	02805	06041	MARIN COUNTY,CA	222568	118569
01903	08059	JEFFERSON COUNTY,CO	371753	190274	02806	06075	SAN FRANCISCO COUNTY,CA	678974	348292
01903	08093	PARK COUNTY,CO	5333	2383	028		MARKET AREA TOTAL	3297385	1573669
01904	08005	ARAPAHOE COUNTY,CO	293621	155312	02901	06081	SAN MATEO COUNTY,CA	587329	314275
01905	08013	BOULDER COUNTY,CO	189625	99306	02902	06085	SANTA CLARA COUNTY,CA	1295070	666642
019		MARKET AREA TOTAL	1640393	839744	02903	06087	SANTA CRUZ COUNTY,CA	188141	84853
02000	08029	DELTA COUNTY,CO	21225	7555	02904	06053	MONTEREY COUNTY,CA	290444	133873
02000	08033	DOLORES COUNTY,CO	1658	657	02904	06069	SAN BENITO COUNTY,CA	25005	9954
02000	08051	GUNNISON COUNTY,CO	10689	5546	029		MARKET AREA TOTAL	2385989	1209597
02000	08083	MONTEZUMA COUNTY,CO	16510	6623	03000	06033	LAKE COUNTY,CA	36366	10650
02000	08085	MONTROSE COUNTY,CO	24352	10193	03000	06045	MENDOCINO COUNTY,CA	66738	25675
02000	08091	OURAY COUNTY,CO	1925	841	030		MARKET AREA TOTAL	103104	36325
02000	08111	SAN JUAN COUNTY,CO	833	384	03100	06003	ALPINE COUNTY,CA	1097	568
02000	08113	SAN MIGUEL COUNTY,CO	3192	1656	03100	06009	CALAVERAS COUNTY,CA	20710	7510
02000	49019	GRAND COUNTY,UT	8241	3502	03100	06077	SAN JOAQUIN COUNTY,CA	347342	136593
02000	49037	SAN JUAN COUNTY,UT	12253	3695	03100	06109	TUOLUMNE COUNTY,CA	33928	12043
020		MARKET AREA TOTAL	100878	40652	031		MARKET AREA TOTAL	403077	156714
02100	08015	CHAFFEE COUNTY,CO	13227	5033					
02100	08037	EAGLE COUNTY,CO	13320	8314					
02100	08045	GARFIELD COUNTY,CO	22514	10897					
02100	08049	GRAND COUNTY,CO	7475	4160					
02100	08057	JACKSON COUNTY,CO	1863	899					
02100	08065	LAKE COUNTY,CO	8830	4332					

Appendix A: Labor Market Areas, Codes, Population, and Labor Force Size Page 3

LMA	FIPS	Counties	Pop.	Labor Force	LMA	FIPS	Counties	Pop.	Labor Force
03201	06047	MERCED COUNTY, CA	134560	54182	04000	16047	GOODING COUNTY, ID	11874	5021
03202	06099	STANISLAUS COUNTY, CA	265900	106031	04000	16053	JEROME COUNTY, ID	14840	6093
032		MARKET AREA TOTAL	400460	160213	04000	16063	LINCOLN COUNTY, ID	3436	1424
03301	06019	FRESNO COUNTY, CA	514621	214366	04000	16067	MINIDOKA COUNTY, ID	19718	8173
03301	06039	MADERA COUNTY, CA	63116	24020	04000	16083	TWIN FALLS COUNTY, ID	52927	22805
03301	06043	MARIPOSA COUNTY, CA	11108	4480	040		MARKET AREA TOTAL	132881	56092
03302	06031	KINGS COUNTY, CA	73738	30337	04101	16005	BANNOCK COUNTY, ID	65421	28373
03302	06107	TULARE COUNTY, CA	245738	95013	04101	16011	BINGHAM COUNTY, ID	36489	13880
033		MARKET AREA TOTAL	908321	368216	04101	16077	POWER COUNTY, ID	6844	2935
03401	06005	AMADOR COUNTY, CA	19314	6849	04102	16019	BONNEVILLE COUNTY, ID	65980	28856
03401	06067	SACRAMENTO COUNTY, CA	783381	348903	04102	16023	BUTTE COUNTY, ID	3342	1300
03402	06057	NEVADA COUNTY, CA	51645	19708	04102	16033	CLARK COUNTY, ID	798	315
03402	06061	PLACER COUNTY, CA	117247	49360	04102	16037	CUSTER COUNTY, ID	3385	1426
03402	06091	SIERRA COUNTY, CA	3073	1261	04102	16043	FREMONT COUNTY, ID	10813	4068
03403	06113	YOLO COUNTY, CA	113374	49341	04102	16051	JEFFERSON COUNTY, ID	15304	5906
034		MARKET AREA TOTAL	1088034	475422	04102	16059	LEMHI COUNTY, ID	7460	2778
03501	06035	LASSEN COUNTY, CA	21661	7946	04102	16065	MADISON COUNTY, ID	19480	6889
03501	06063	PLUMAS COUNTY, CA	17340	6419	041		MARKET AREA TOTAL	235316	96726
03501	32001	CHURCHILL COUNTY, NV	13917	5810	04200	16007	BEAR LAKE COUNTY, ID	6931	2481
03501	32019	LYON COUNTY, NV	13594	5581	04200	16029	CARIBOU COUNTY, ID	8695	3370
03501	32021	MINERAL COUNTY, NV	6217	2754	04200	16081	TETON COUNTY, ID	2897	1105
03501	32029	STOREY COUNTY, NV	1503	786	04200	49009	DAGGETT COUNTY, UT	769	275
03501	32510	CARSON CITY, NV	32022	15559	04200	49033	RICH COUNTY, UT	2100	813
03502	06017	EL DORADO COUNTY, CA	85812	38405	04200	56023	LINCOLN COUNTY, WY	12177	4744
03502	32005	DOUGLAS COUNTY, NV	19421	9666	04200	56035	SUBLETTE COUNTY, WY	4548	2050
03503	32031	WASHOE COUNTY, NV	193623	108205	04200	56037	SWEETWATER COUNTY, WY	41723	19540
035		MARKET AREA TOTAL	405110	201131	04200	56039	TETON COUNTY, WY	9355	5401
03601	06007	BUTTE COUNTY, CA	143851	53543	04200	56041	UINTA COUNTY, WY	13021	5739
03602	06011	COLUSA COUNTY, CA	12791	5089	042		MARKET AREA TOTAL	102216	45518
03602	06021	GLENN COUNTY, CA	21350	8770	04300	16041	FRANKLIN COUNTY, ID	8895	3127
03602	06101	SUTTER COUNTY, CA	52246	20714	04300	16071	ONEIDA COUNTY, ID	3258	1209
03602	06115	YUBA COUNTY, CA	49733	18038	04300	49003	BOX ELDER COUNTY, UT	33222	12824
036		MARKET AREA TOTAL	279971	106154	04300	49005	CACHE COUNTY, UT	57176	22654
03700	06023	HUMBOLDT COUNTY, CA	108514	43436	043		MARKET AREA TOTAL	102551	39814
03700	06105	TRINITY COUNTY, CA	11858	3862	04401	49035	SALT LAKE COUNTY, UT	619066	271655
037		MARKET AREA TOTAL	120372	47298	04402	49011	DAVIS COUNTY, UT	146540	59790
03800	06049	MODOC COUNTY, CA	8610	3411	04402	49029	MORGAN COUNTY, UT	4917	1857
03800	06089	SHASTA COUNTY, CA	115715	42072	04402	49043	SUMMIT COUNTY, UT	10198	4775
03800	06093	SISKIYOU COUNTY, CA	39732	14717	04402	49045	TOOELE COUNTY, UT	26033	10473
03800	06103	TEHAMA COUNTY, CA	38888	13766	04403	49057	WEBER COUNTY, UT	144616	59768
038		MARKET AREA TOTAL	202945	73966	04404	49023	JUAB COUNTY, UT	5530	1993
03901	16001	ADA COUNTY, ID	173036	81997	04404	49049	UTAH COUNTY, UT	218106	77693
03902	16027	CANYON COUNTY, ID	83756	33101	04404	49051	WASATCH COUNTY, UT	8523	3263
03902	16073	OWYHEE COUNTY, ID	8272	3148	044		MARKET AREA TOTAL	1183529	491267
03902	41045	MALHEUR COUNTY, OR	26896	10401	04500	49001	BEAVER COUNTY, UT	4378	1458
03903	16003	ADAMS COUNTY, ID	3347	1073	04500	49007	CARBON COUNTY, UT	22179	8641
03903	16015	BOISE COUNTY, ID	2999	1033	04500	49013	DUCHESNE COUNTY, UT	12565	4276
03903	16039	ELMORE COUNTY, ID	21565	10175	04500	49015	EMERY COUNTY, UT	11451	3888
03903	16045	GEM COUNTY, ID	11972	4193	04500	49017	GARFIELD COUNTY, UT	3673	1260
03903	16075	PAYETTE COUNTY, ID	15722	6173	04500	49021	IRON COUNTY, UT	17349	6694
03903	16085	VALLEY COUNTY, ID	5604	2292	04500	49027	MILLARD COUNTY, UT	8970	3271
03903	16087	WASHINGTON COUNTY, ID	8803	3322	04500	49031	PIUTE COUNTY, UT	1329	404
03903	41001	BAKER COUNTY, OR	16134	5965	04500	49039	SANPETE COUNTY, UT	14620	4714
03903	41061	UNION COUNTY, OR	23921	9185	04500	49041	SEVIER COUNTY, UT	14727	5368
03903	41063	WALLOWA COUNTY, OR	7273	2648	04500	49047	UINTAH COUNTY, UT	20506	7402
039		MARKET AREA TOTAL	409300	174706	04500	49053	WASHINGTON COUNTY, UT	26065	8498
04000	16013	BLAINE COUNTY, ID	9841	5168	04500	49055	WAYNE COUNTY, UT	1911	626
04000	16025	CAMAS COUNTY, ID	818	328	045		MARKET AREA TOTAL	159723	56500
04000	16031	CASSIA COUNTY, ID	19427	7080	04600	16021	BOUNDARY COUNTY, ID	7289	2417
					04600	30029	FLATHEAD COUNTY, MT	51966	20210
					04600	30047	LAKE COUNTY, MT	19056	6610
					04600	30053	LINCOLN COUNTY, MT	17752	5490
					04600	30089	SANDERS COUNTY, MT	8675	2621

LMA	FIPS	Counties	Pop.	Labor Force	LMA	FIPS	Counties	Pop.	Labor Force
046		MARKET AREA TOTAL	104738	37348	05302	05129	SEARCY COUNTY,AR	8847	2800
04700	30039	GRANITE COUNTY,MT	2700	985	05302	40001	ADAIR COUNTY,OK	18575	6171
04700	30061	MINERAL COUNTY,MT	3675	1346	05302	40021	CHEROKEE COUNTY,OK	30684	10794
04700	30063	MISSOULA COUNTY,MT	76016	33317	05303	05007	BENTON COUNTY,AR	78115	31911
04700	30081	RAVALLI COUNTY,MT	22493	7804	05303	29119	MCDONALD COUNTY,MO	14917	5601
					05303	40041	DELAWARE COUNTY,OK	23946	8015
047		MARKET AREA TOTAL	104884	43452	053		MARKET AREA TOTAL	336977	132191
04800	30001	BEAVERHEAD COUNTY,MT	8186	3608	05401	40143	TULSA COUNTY,OK	470593	230786
04800	30007	BROADWATER COUNTY,MT	3267	1270	05402	20125	MONTGOMERY COUNTY,KS	42281	18220
04800	30023	DEER LODGE COUNTY,MT	12518	4846	05402	40105	NOWATA COUNTY,OK	11486	4409
04800	30043	JEFFERSON COUNTY,MT	7029	2898	05402	40147	WASHINGTON COUNTY,OK	48113	22746
04800	30049	LEWIS AND CLARK COUNTY,MT	43039	20650	05403	40037	CREEK COUNTY,OK	59016	24226
04800	30057	MADISON COUNTY,MT	5448	2451	05403	40113	OSAGE COUNTY,OK	39327	16516
04800	30077	POWELL COUNTY,MT	6958	2492	05403	40117	PAWNEE COUNTY,OK	15310	6427
04800	30093	SILVER BOW COUNTY,MT	38092	14905	05404	40035	CRAIG COUNTY,OK	15014	5530
					05404	40097	MAYES COUNTY,OK	32261	11989
048		MARKET AREA TOTAL	124537	53120	05404	40115	OTTAWA COUNTY,OK	32870	12727
04900	30003	BIG HORN COUNTY,MT	11096	3968	05404	40131	ROGERS COUNTY,OK	46436	20184
04900	30009	CARBON COUNTY,MT	8099	3121	05404	40145	WAGONER COUNTY,OK	41801	17174
04900	30037	GOLDEN VALLEY COUNTY,MT	1026	441	054		MARKET AREA TOTAL	854508	390934
04900	30065	MUSSELSHELL COUNTY,MT	4428	1693	05500	40061	HASKELL COUNTY,OK	11010	3507
04900	30069	PETROLEUM COUNTY,MT	655	289	05500	40091	MCINTOSH COUNTY,OK	15562	5030
04900	30075	POWDER RIVER COUNTY,MT	2520	1281	05500	40101	MUSKOGEE COUNTY,OK	66939	26012
04900	30087	ROSEBUD COUNTY,MT	9899	4128	05500	40107	OKFUSKEE COUNTY,OK	11125	3903
04900	30095	STILLWATER COUNTY,MT	5598	2101	05500	40111	OKMULGEE COUNTY,OK	39169	13757
04900	30103	TREASURE COUNTY,MT	981	389	05500	40121	PITTSBURG COUNTY,OK	40524	13790
04900	30107	WHEATLAND COUNTY,MT	2359	1030	055		MARKET AREA TOTAL	184329	65999
04900	30111	YELLOWSTONE COUNTY,MT	108035	49529	05601	05033	CRAWFORD COUNTY,AR	36892	14516
04900	56003	BIG HORN COUNTY,WY	11896	4938	05601	40077	LATIMER COUNTY,OK	9840	3102
04900	56033	SHERIDAN COUNTY,WY	25048	11218	05601	40079	LE FLORE COUNTY,OK	40698	13541
049		MARKET AREA TOTAL	191640	84126	05601	40135	SEQUOYAH COUNTY,OK	30749	10927
05000	30031	GALLATIN COUNTY,MT	42865	19163	05602	05127	SCOTT COUNTY,AR	9685	3341
05000	30067	PARK COUNTY,MT	12660	5244	05602	05131	SEBASTIAN COUNTY,AR	95172	41008
05000	30097	SWEET GRASS COUNTY,MT	3216	1417	05603	05047	FRANKLIN COUNTY,AR	14705	5182
05000	30113	YELLOWSTONE NATIONAL PARK,	275	135	05603	05071	JOHNSON COUNTY,AR	17423	6011
05000	56013	FREMONT COUNTY,WY	38992	17429	05603	05083	LOGAN COUNTY,AR	20144	6824
05000	56017	HOT SPRINGS COUNTY,WY	5710	2543	05603	05115	POPE COUNTY,AR	39021	15761
05000	56029	PARK COUNTY,WY	21639	10099	05603	05149	YELL COUNTY,AR	17026	6103
05000	56043	WASHAKIE COUNTY,WY	9496	4309	056		MARKET AREA TOTAL	331355	126316
050		MARKET AREA TOTAL	134853	60339	05701	20011	BOURBON COUNTY,KS	15969	7098
05100	30005	BLAINE COUNTY,MT	6999	2750	05701	20021	CHEROKEE COUNTY,KS	22304	8511
05100	30013	CASCADE COUNTY,MT	80696	37071	05701	20037	CRAWFORD COUNTY,KS	37916	15572
05100	30015	CHOUTEAU COUNTY,MT	6092	2531	05701	20099	LABETTE COUNTY,KS	25682	10631
05100	30027	FERGUS COUNTY,MT	13076	5415	05702	29011	BARTON COUNTY,MO	11292	4401
05100	30035	GLACIER COUNTY,MT	10628	4294	05702	29039	CEDAR COUNTY,MO	11894	4169
05100	30041	HILL COUNTY,MT	17985	7762	05702	29057	DADE COUNTY,MO	7383	2804
05100	30045	JUDITH BASIN COUNTY,MT	2646	1108	05702	29097	JASPER COUNTY,MO	86958	36415
05100	30051	LIBERTY COUNTY,MT	2329	911	05702	29145	NEWTON COUNTY,MO	40555	16384
05100	30059	MEAGHER COUNTY,MT	2154	955	05702	29217	VERNON COUNTY,MO	19806	8106
05100	30071	PHILLIPS COUNTY,MT	5367	2190	057		MARKET AREA TOTAL	279759	114091
05100	30073	PONDERA COUNTY,MT	6731	2875	05801	29077	GREENE COUNTY,MO	185302	80995
05100	30099	TETON COUNTY,MT	6491	2604	05802	29009	BARRY COUNTY,MO	24408	9144
05100	30101	TOOLE COUNTY,MT	5559	2258	05802	29043	CHRISTIAN COUNTY,MO	22402	9182
051		MARKET AREA TOTAL	166753	72724	05802	29109	LAWRENCE COUNTY,MO	28973	11413
05201	15003	HONOLULU COUNTY,HI	762565	382139	05802	29209	STONE COUNTY,MO	15587	5318
05202	15001	HAWAII COUNTY,HI	92053	38358	05802	29213	TANEY COUNTY,MO	20467	7770
05202	15005	KALAWAO COUNTY,HI	144	82	05803	29059	DALLAS COUNTY,MO	12096	4118
05202	15007	KAUAI COUNTY,HI	39082	18432	05803	29067	DOUGLAS COUNTY,MO	11594	4193
05202	15009	MAUI COUNTY,HI	70847	34613	05803	29085	HICKORY COUNTY,MO	6367	1856
052		MARKET AREA TOTAL	964691	473624	05803	29105	LACLEDE COUNTY,MO	24323	9328
05301	05143	WASHINGTON COUNTY,AR	100494	43762	05803	29167	POLK COUNTY,MO	18822	7049
05302	05009	BOONE COUNTY,AR	26067	10406	05803	29215	TEXAS COUNTY,MO	21070	7795
05302	05015	CARROLL COUNTY,AR	16203	6246	05803	29225	WEBSTER COUNTY,MO	20414	7244
05302	05087	MADISON COUNTY,AR	11373	4060	05803	29229	WRIGHT COUNTY,MO	16188	5781
05302	05101	NEWTON COUNTY,AR	7756	2425	058		MARKET AREA TOTAL	428013	171186

LMA	FIPS	Counties	Pop.	Labor Force	LMA	FIPS	Counties	Pop.	Labor Force
05900	20001	ALLEN COUNTY,KS	15654	6588	06300	20101	LANE COUNTY,KS	2472	1057
05900	20003	ANDERSON COUNTY,KS	8749	3629	06300	20109	LOGAN COUNTY,KS	3478	1552
05900	20017	CHASE COUNTY,KS	3309	1437	06300	20135	NESS COUNTY,KS	4498	1977
05900	20031	COFFEY COUNTY,KS	9370	3893	06300	20137	NORTON COUNTY,KS	6689	2849
05900	20059	FRANKLIN COUNTY,KS	22062	9621	06300	20145	PAWNEE COUNTY,KS	8065	3580
05900	20073	GREENWOOD COUNTY,KS	8764	3613	06300	20163	ROOKS COUNTY,KS	7006	2894
05900	20111	LYON COUNTY,KS	35108	17255	06300	20165	RUSH COUNTY,KS	4516	1890
05900	20133	NEOSHO COUNTY,KS	18967	7982	06300	20167	RUSSELL COUNTY,KS	8868	3951
05900	20205	WILSON COUNTY,KS	12128	4751	06300	20171	SCOTT COUNTY,KS	5782	2471
05900	20207	WOODSON COUNTY,KS	4600	1746	06300	20179	SHERIDAN COUNTY,KS	3544	1485
					06300	20185	STAFFORD COUNTY,KS	5694	2391
059		MARKET AREA TOTAL	138711	60515	06300	20193	THOMAS COUNTY,KS	8451	3961
06001	20177	SHAWNEE COUNTY,KS	154916	76137	06300	20195	TREGO COUNTY,KS	4165	1797
06002	20005	ATCHISON COUNTY,KS	18397	7610	06300	20199	WALLACE COUNTY,KS	2045	865
06002	20013	BROWN COUNTY,KS	11955	4840	06300	20203	WICHITA COUNTY,KS	3041	1237
06002	20087	JEFFERSON COUNTY,KS	15207	6656	063		MARKET AREA TOTAL	149830	68488
06002	20103	LEAVENWORTH COUNTY,KS	54809	21785	06400	20027	CLAY COUNTY,KS	9802	4383
06002	20131	NEMAHA COUNTY,KS	11211	4711	06400	20029	CLOUD COUNTY,KS	12494	5370
06003	20041	DICKINSON COUNTY,KS	20175	8727	06400	20053	ELLSWORTH COUNTY,KS	6640	2912
06003	20061	GEARY COUNTY,KS	29852	14761	06400	20089	JEWELL COUNTY,KS	5241	1979
06003	20127	MORRIS COUNTY,KS	6419	2770	06400	20105	LINCOLN COUNTY,KS	4145	1680
06003	20161	RILEY COUNTY,KS	63505	33898	06400	20117	MARSHALL COUNTY,KS	12787	5434
06004	20045	DOUGLAS COUNTY,KS	67640	32575	06400	20123	MITCHELL COUNTY,KS	8117	3668
06004	20085	JACKSON COUNTY,KS	11644	4906	06400	20141	OSBORNE COUNTY,KS	5959	2428
06004	20139	OSAGE COUNTY,KS	15319	6594	06400	20143	OTTAWA COUNTY,KS	5971	2582
06004	20149	POTTAWATOMIE COUNTY,KS	14782	6657	06400	20147	PHILLIPS COUNTY,KS	7406	3308
06004	20197	WABAUNSEE COUNTY,KS	6867	2937	06400	20157	REPUBLIC COUNTY,KS	7569	3120
060		MARKET AREA TOTAL	502698	235564	06400	20169	SALINE COUNTY,KS	48905	24034
06101	20043	DONIPHAN COUNTY,KS	9268	3559	06400	20183	SMITH COUNTY,KS	5947	2492
06101	29003	ANDREW COUNTY,MO	13980	5538	06400	20201	WASHINGTON COUNTY,KS	8543	3537
06101	29021	BUCHANAN COUNTY,MO	87888	36755	06400	31129	NUCKOLLS COUNTY,NE	6726	2815
06101	29087	HOLT COUNTY,MO	6882	2479	064		MARKET AREA TOTAL	156252	69742
06102	29025	CALDWELL COUNTY,MO	8660	3338	06501	08069	LARIMER COUNTY,CO	149184	72222
06102	29049	CLINTON COUNTY,MO	15916	6412	06502	08075	LOGAN COUNTY,CO	19800	9351
06102	29061	DAVISS COUNTY,MO	8905	3345	06502	08087	MORGAN COUNTY,CO	22513	9569
06102	29063	DE KALB COUNTY,MO	8222	3309	06502	08095	PHILLIPS COUNTY,CO	4542	2021
06102	29075	GENTRY COUNTY,MO	7887	3262	06502	08121	WASHINGTON COUNTY,CO	5304	2256
06102	29079	GRUNDY COUNTY,MO	11959	4953	06502	08123	WELD COUNTY,CO	123438	53776
06102	29081	HARRISON COUNTY,MO	9890	3977	06502	08125	YUMA COUNTY,CO	9682	4333
06102	29117	LIVINGSTON COUNTY,MO	15739	6433	065		MARKET AREA TOTAL	334463	153528
06102	29147	NODAWAY COUNTY,MO	21996	9548	06600	08115	SEDGWICK COUNTY,CO	3266	1427
06102	29227	WORTH COUNTY,MO	3008	1070	06600	31005	ARTHUR COUNTY,NE	513	257
061		MARKET AREA TOTAL	230200	93978	06600	31029	CHASE COUNTY,NE	4758	2018
06201	20091	JOHNSON COUNTY,KS	270269	140240	06600	31033	CHEYENNE COUNTY,NE	10057	4660
06202	20209	WYANDOTTE COUNTY,KS	172335	73347	06600	31047	DAWSON COUNTY,NE	22304	10213
06203	29095	JACKSON COUNTY,MO	629266	296415	06600	31049	DEUEL COUNTY,NE	2462	1009
06204	29047	CLAY COUNTY,MO	136488	68673	06600	31057	DUNDY COUNTY,NE	2861	1056
06205	20107	LINN COUNTY,KS	8234	3161	06600	31063	FRONTIER COUNTY,NE	3647	1613
06205	20121	MIAMI COUNTY,KS	21618	9062	06600	31065	FURNAS COUNTY,NE	6486	2663
06205	29013	BATES COUNTY,MO	15873	6178	06600	31069	GARDEN COUNTY,NE	2802	1349
06205	29037	CASS COUNTY,MO	51029	22939	06600	31073	GOSPER COUNTY,NE	2140	934
06205	29185	ST. CLAIR COUNTY,MO	8622	3142	06600	31083	HARLAN COUNTY,NE	4292	1826
06206	29033	CARROLL COUNTY,MO	12131	4624	06600	31085	HAYES COUNTY,NE	1356	548
06206	29107	LAFAYETTE COUNTY,MO	29925	12907	06600	31087	HITCHCOCK COUNTY,NE	4079	1613
06206	29165	PLATTE COUNTY,MO	46341	22808	06600	31101	KEITH COUNTY,NE	9364	4445
06206	29177	RAY COUNTY,MO	21378	8670	06600	31111	LINCOLN COUNTY,NE	36455	16495
06207	29015	BENTON COUNTY,MO	12183	3994	06600	31113	LOGAN COUNTY,NE	983	403
06207	29083	HENRY COUNTY,MO	19672	7669	06600	31117	MCPHERSON COUNTY,NE	593	244
06207	29101	JOHNSON COUNTY,MO	39059	17569	06600	31135	PERKINS COUNTY,NE	3637	1573
06207	29159	PETTIS COUNTY,MO	36378	15290	06600	31137	PHELPS COUNTY,NE	9769	4852
06207	29195	SALINE COUNTY,MO	24919	10606	06600	31145	RED WILLOW COUNTY,NE	12615	5897
062		MARKET AREA TOTAL	1555720	727294	066		MARKET AREA TOTAL	144439	65095
06300	20009	BARTON COUNTY,KS	31343	15012	06701	31001	ADAMS COUNTY,NE	30656	14704
06300	20039	DECATUR COUNTY,KS	4509	2005	06701	31019	BUFFALO COUNTY,NE	34797	16661
06300	20051	ELLIS COUNTY,KS	26098	13310	06701	31035	CLAY COUNTY,NE	8106	3387
06300	20063	GOVE COUNTY,KS	3726	1601	06701	31061	FRANKLIN COUNTY,NE	4377	1920
06300	20065	GRAHAM COUNTY,KS	3995	1753	06701	31079	HALL COUNTY,NE	47690	22962
06300	20071	GREELEY COUNTY,KS	1845	850	06701	31081	HAMILTON COUNTY,NE	9301	4075

LMA	FIPS	Counties	Pop.	Labor Force	LMA	FIPS	Counties	Pop.	Labor Force
13102	29203	SHANNON COUNTY,MO	7885	2887	13802	17005	BOND COUNTY,IL	16224	6547
131		MARKET AREA TOTAL	231612	80573	13802	17013	CALHOUN COUNTY,IL	5867	1822
13200	05021	CLAY COUNTY,AR	20616	7139	13802	17051	FAYETTE COUNTY,IL	22167	8313
13200	05093	MISSISSIPPI COUNTY,AR	59517	22279	13802	17083	JERSEY COUNTY,IL	20538	8238
13200	29069	DUNKLIN COUNTY,MO	36324	12300	13802	17117	MACOUPIN COUNTY,IL	49384	19051
13200	29155	PEMISCOT COUNTY,MO	24987	7953	13802	17135	MONTGOMERY COUNTY,IL	31686	12532
132		MARKET AREA TOTAL	141444	49671	138		MARKET AREA TOTAL	393557	158996
13300	05031	CRAIGHEAD COUNTY,AR	63239	27560	13900	17021	CHRISTIAN COUNTY,IL	36446	14395
13300	05055	GREENE COUNTY,AR	30744	11962	13900	17129	MENARD COUNTY,IL	11700	5095
13300	05075	LAWRENCE COUNTY,AR	18447	6469	13900	17167	SANGAMON COUNTY,IL	176089	85620
13300	05111	POINSETT COUNTY,AR	27032	10419	139		MARKET AREA TOTAL	224235	105110
13300	05121	RANDOLPH COUNTY,AR	16834	5968	14000	17009	BROWN COUNTY,IL	5411	2052
133		MARKET AREA TOTAL	156296	62378	14000	17017	CASS COUNTY,IL	15084	6069
13401	17003	ALEXANDER COUNTY,IL	12264	3903	14000	17061	GREENE COUNTY,IL	16661	6166
13401	17153	PULASKI COUNTY,IL	8840	2701	14000	17109	MCDONOUGH COUNTY,IL	37467	16099
13401	29017	BOLLINGER COUNTY,MO	10301	3417	14000	17137	MORGAN COUNTY,IL	37502	16061
13401	29031	CAPE GIRARDEAU COUNTY,MO	58837	26747	14000	17169	SCHUYLER COUNTY,IL	8365	3330
13401	29201	SCOTT COUNTY,MO	39647	15608	14000	17171	SCOTT COUNTY,IL	6142	2430
13402	29023	BUTLER COUNTY,MO	37693	13379	140		MARKET AREA TOTAL	126632	52207
13402	29035	CARTER COUNTY,MO	5428	1624	14101	17133	MONROE COUNTY,IL	20117	8504
13402	29133	MISSISSIPPI COUNTY,MO	15726	5240	14101	17163	ST. CLAIR COUNTY,IL	267531	102503
13402	29143	NEW MADRID COUNTY,MO	22945	7724	14102	29099	JEFFERSON COUNTY,MO	146183	61388
13402	29181	RIPLEY COUNTY,MO	12458	3690	14103	29189	ST. LOUIS COUNTY,MO	973896	471178
13402	29207	STODDARD COUNTY,MO	29009	10647	14104	29510	ST. LOUIS CITY,MO	453085	173449
13402	29223	WAYNE COUNTY,MO	11277	3331	14105	29113	LINCOLN COUNTY,MO	22193	8431
134		MARKET AREA TOTAL	264425	98011	14105	29139	MONTGOMERY COUNTY,MO	11537	4281
13501	17001	ADAMS COUNTY,IL	71622	30886	14105	29183	ST. CHARLES COUNTY,MO	144107	67013
13501	29111	LEWIS COUNTY,MO	10901	4421	14105	29219	WARREN COUNTY,MO	14900	5822
13501	29127	MARION COUNTY,MO	28638	11682	14106	29055	CRAWFORD COUNTY,MO	18300	6566
13502	17149	PIKE COUNTY,IL	18896	7219	14106	29071	FRANKLIN COUNTY,MO	71233	29271
13502	29007	AUDRAIN COUNTY,MO	26458	11308	14106	29073	GASCONADE COUNTY,MO	13181	5468
13502	29137	MONROE COUNTY,MO	9716	3972	141		MARKET AREA TOTAL	2156263	943874
13502	29163	PIKE COUNTY,MO	17568	6934	14200	29065	DENT COUNTY,MO	14517	5287
13502	29173	RALLS COUNTY,MO	8911	3365	14200	29093	IRON COUNTY,MO	11084	3703
13502	29175	RANDOLPH COUNTY,MO	25460	9667	14200	29123	MADISON COUNTY,MO	10725	3613
13503	29001	ADAIR COUNTY,MO	24870	10815	14200	29157	PERRY COUNTY,MO	16784	6815
13503	29041	CHARITON COUNTY,MO	10489	4110	14200	29179	REYNOLDS COUNTY,MO	7230	2238
13503	29103	KNOX COUNTY,MO	5508	2102	14200	29186	STE. GENEVIEVE COUNTY,MO	15180	6293
13503	29115	LINN COUNTY,MO	15495	6282	14200	29187	ST. FRANCOIS COUNTY,MO	42600	15004
13503	29121	MACON COUNTY,MO	16313	6412	14200	29221	WASHINGTON COUNTY,MO	17983	5466
13503	29171	PUTNAM COUNTY,MO	6092	2208	142		MARKET AREA TOTAL	136103	48419
13503	29197	SCHUYLER COUNTY,MO	4979	1977	14300	17011	BUREAU COUNTY,IL	39114	16633
13503	29199	SCOTLAND COUNTY,MO	5415	2125	14300	17099	LA SALLE COUNTY,IL	112033	47431
13503	29205	SHELBY COUNTY,MO	7826	2989	14300	17105	LIVINGSTON COUNTY,IL	41381	17465
13503	29211	SULLIVAN COUNTY,MO	7434	2910	14300	17155	PUTNAM COUNTY,IL	6085	2645
135		MARKET AREA TOTAL	322591	131384	143		MARKET AREA TOTAL	198613	84174
13601	29019	BOONE COUNTY,MO	100376	51070	14401	17143	PEORIA COUNTY,IL	200466	88820
13601	29053	COOPER COUNTY,MO	14643	6327	14402	17179	TAZEWELL COUNTY,IL	132078	57994
13601	29089	HOWARD COUNTY,MO	10008	4224	14403	17057	FULTON COUNTY,IL	43687	16508
13602	29027	CALLAWAY COUNTY,MO	32252	14223	14403	17107	LOGAN COUNTY,IL	31802	13932
13602	29051	COLE COUNTY,MO	56663	26277	14403	17123	MARSHALL COUNTY,IL	14479	5935
13602	29135	MONITEAU COUNTY,MO	12068	4843	14403	17125	MASON COUNTY,IL	19492	7176
13602	29151	OSAGE COUNTY,MO	12014	4991	14403	17203	WOODFORD COUNTY,IL	33320	14384
136		MARKET AREA TOTAL	238024	111955	144		MARKET AREA TOTAL	475324	204749
13700	29029	CAMDEN COUNTY,MO	20017	7575	14501	19163	SCOTT COUNTY,IA	160022	74699
13700	29125	MARIES COUNTY,MO	7551	2922	14502	17073	HENRY COUNTY,IL	57968	24203
13700	29131	MILLER COUNTY,MO	18532	6972	14502	17131	MERCER COUNTY,IL	19286	7948
13700	29141	MORGAN COUNTY,MO	13807	5063	14502	17161	ROCK ISLAND COUNTY,IL	165968	75073
13700	29161	PHELPS COUNTY,MO	33633	13074	14502	17175	STARK COUNTY,IL	7389	2927
13700	29169	PULASKI COUNTY,MO	42011	23697	145		MARKET AREA TOTAL	410633	184850
137		MARKET AREA TOTAL	135551	59303					
13801	17119	MADISON COUNTY,IL	247691	102493					

LMA	FIPS	Counties	Pop.	Labor Force	LMA	FIPS	Counties	Pop.	Labor Force
15901	27109	OLMSTED COUNTY, MN	92006	47565	16600	21157	MARSHALL COUNTY, KY	25637	9210
15901	27157	WABASHA COUNTY, MN	19335	8248					
15902	27039	DODGE COUNTY, MN	14773	6454	166		MARKET AREA TOTAL	179155	69218
15902	27045	FILLMORE COUNTY, MN	21930	9144					
15902	27049	GOODHUE COUNTY, MN	38749	17376	16701	36047	KINGS COUNTY, NY	2230940	822445
15902	27099	MOWER COUNTY, MN	40390	16729	16702	36081	QUEENS COUNTY, NY	1891330	850962
159		MARKET AREA TOTAL	227183	105516	16703	36061	NEW YORK COUNTY, NY	1428290	701575
16000	55003	ASHLAND COUNTY, WI	16783	6157	16704	36059	NASSAU COUNTY, NY	1321580	626032
16000	55005	BARRON COUNTY, WI	38730	16046	16705	36103	SUFFOLK COUNTY, NY	1284230	539139
16000	55007	BAYFIELD COUNTY, WI	13822	5102	16706	36005	BRONX COUNTY, NY	1168970	403637
16000	55013	BURNETT COUNTY, WI	12340	4144	16707	36085	RICHMOND COUNTY, NY	352121	145941
16000	55095	POLK COUNTY, WI	32351	13002	16708	36087	ROCKLAND COUNTY, NY	259530	119653
16000	55099	PRICE COUNTY, WI	15788	5433	16709	34003	BERGEN COUNTY, NJ	845385	421274
16000	55107	RUSK COUNTY, WI	15589	5697	16710	34031	PASSAIC COUNTY, NJ	447585	199653
16000	55113	SAWYER COUNTY, WI	12843	4326	16711	34017	HUDSON COUNTY, NJ	556972	240774
16000	55129	WASHBURN COUNTY, WI	13174	4631	167		MARKET AREA TOTAL	11786933	5071085
160		MARKET AREA TOTAL	171420	64538	16801	36119	WESTCHESTER COUNTY, NY	866599	415406
16100	27055	HOUSTON COUNTY, MN	18382	8007	16802	36027	DUTCHESS COUNTY, NY	245055	105872
16100	55057	JUNEAU COUNTY, WI	21039	8251	16802	36079	PUTNAM COUNTY, NY	77193	34106
16100	55063	LA CROSSE COUNTY, WI	91056	43290	16803	36111	ULSTER COUNTY, NY	158158	66855
16100	55081	MONROE COUNTY, WI	35074	14547	168		MARKET AREA TOTAL	1347005	622239
16100	55123	VERNON COUNTY, WI	25642	10882	16900	36071	ORANGE COUNTY, NY	259603	110135
161		MARKET AREA TOTAL	191193	84977	16900	36105	SULLIVAN COUNTY, NY	65155	24855
16200	27169	WINONA COUNTY, MN	46256	20635	16900	42103	PIKE COUNTY, PA	18271	6944
16200	55011	BUFFALO COUNTY, WI	14309	5934	169		MARKET AREA TOTAL	343029	141934
16200	55053	JACKSON COUNTY, WI	16831	6630	17001	36001	ALBANY COUNTY, NY	285909	133485
16200	55121	TREMPEALEAU COUNTY, WI	26158	10762	17002	36091	SARATOGA COUNTY, NY	153759	65589
162		MARKET AREA TOTAL	103554	43961	17003	36083	RENSSELAER COUNTY, NY	151966	64208
16300	55017	CHIPPEWA COUNTY, WI	52127	20298	17004	36021	COLUMBIA COUNTY, NY	59487	24781
16300	55033	DUNN COUNTY, WI	34314	14077	17004	36039	GREENE COUNTY, NY	40861	15428
16300	55035	EAU CLAIRE COUNTY, WI	78805	34833	17004	36095	SCHOHARIE COUNTY, NY	29710	10676
16300	55091	PEPIN COUNTY, WI	7477	3036	17005	36113	WARREN COUNTY, NY	54854	21081
163		MARKET AREA TOTAL	172723	72244	17005	36115	WASHINGTON COUNTY, NY	54795	20896
16401	47157	SHELBY COUNTY, TN	777113	334888	17006	36093	SCHENECTADY COUNTY, NY	149946	64700
16402	05035	CRITTENDEN COUNTY, AR	49499	17047	170		MARKET AREA TOTAL	981287	420844
16402	47047	FAYETTE COUNTY, TN	25305	8651	17100	36035	FULTON COUNTY, NY	55153	22319
16402	47167	TIPTON COUNTY, TN	32930	12506	17100	36041	HAMILTON COUNTY, NY	5034	1673
16403	28009	BENTON COUNTY, MS	8153	2796	17100	36057	MONTGOMERY COUNTY, NY	53439	22453
16403	28033	DE SOTO COUNTY, MS	53930	22129	171		MARKET AREA TOTAL	113626	46445
16403	28093	MARSHALL COUNTY, MS	29296	9725	17200	36017	CHENANGO COUNTY, NY	49344	20574
16403	28137	TATE COUNTY, MS	20119	7359	17200	36025	DELAWARE COUNTY, NY	46824	18260
16403	28139	TIPPAH COUNTY, MS	18739	7195	17200	36077	OTSEGO COUNTY, NY	59075	23449
16403	28145	UNION COUNTY, MS	21741	8990	172		MARKET AREA TOTAL	155243	62283
164		MARKET AREA TOTAL	1036825	431286	17301	36011	CAYUGA COUNTY, NY	79894	31586
16500	21039	CARLISLE COUNTY, KY	5487	1828	17301	36053	MADISON COUNTY, NY	65150	25948
16500	21075	FULTON COUNTY, KY	8971	3065	17302	36067	ONONDAGA COUNTY, NY	463920	206391
16500	21083	GRAVES COUNTY, KY	34049	13083	17303	36075	OSWEGO COUNTY, NY	113901	41787
16500	21105	HICKMAN COUNTY, KY	6065	2330	173		MARKET AREA TOTAL	722865	305712
16500	47045	DYER COUNTY, TN	34663	14058	17401	36063	NIAGARA COUNTY, NY	227354	94981
16500	47095	LAKE COUNTY, TN	7455	2510	17402	36029	ERIE COUNTY, NY	1015470	422267
16500	47097	LAUDERDALE COUNTY, TN	24555	8560	17402	36037	GENESEE COUNTY, NY	59400	25967
16500	47131	OBION COUNTY, TN	32781	13402	17402	36121	WYOMING COUNTY, NY	39895	15510
16500	47183	WEAKLEY COUNTY, TN	32896	13251	174		MARKET AREA TOTAL	1342119	558725
165		MARKET AREA TOTAL	186922	72087	17501	36055	MONROE COUNTY, NY	702238	323968
16600	17127	MASSAC COUNTY, IL	14990	5546	17502	36051	LIVINGSTON COUNTY, NY	57006	24198
16600	21007	BALLARD COUNTY, KY	8798	3016	17502	36069	ONTARIO COUNTY, NY	88909	39239
16600	21033	CALDWELL COUNTY, KY	13473	5440	17502	36073	ORLEANS COUNTY, NY	38496	16141
16600	21035	CALLOWAY COUNTY, KY	30031	12332	17503	36099	SENECA COUNTY, NY	33733	14643
16600	21055	CRITTENDEN COUNTY, KY	9207	3338	17503	36117	WAYNE COUNTY, NY	84581	35420
16600	21139	LIVINGSTON COUNTY, KY	9219	3317	17503	36123	YATES COUNTY, NY	21459	8792
16600	21143	LYON COUNTY, KY	6490	1993					
16600	21145	MCCRACKEN COUNTY, KY	61310	25017					

LMA	FIPS	Counties	Pop.	Labor Force	LMA	FIPS	Counties	Pop.	Labor Force
220		MARKET AREA TOTAL	181947	68763	22901	17019	CHAMPAIGN COUNTY, IL	168392	85391
22100	39053	GALLIA COUNTY, OH	30098	11252	22902	17113	MCLEAN COUNTY, IL	119149	57269
22100	39105	MEIGS COUNTY, OH	23641	7441	22903	17115	MACON COUNTY, IL	131375	56557
22100	54035	JACKSON COUNTY, WV	25794	9058	22904	17039	DE WITT COUNTY, IL	18108	7728
22100	54053	MASON COUNTY, WV	27045	9767	22904	17041	DOUGLAS COUNTY, IL	19774	8287
221		MARKET AREA TOTAL	106578	37518	22904	17053	FORD COUNTY, IL	15265	6682
22201	54073	PLEASANTS COUNTY, WV	8236	2735	22904	17139	MOULTRIE COUNTY, IL	14546	6031
22201	54107	WOOD COUNTY, WV	93648	37332	22904	17147	PIATT COUNTY, IL	16581	7387
22202	39167	WASHINGTON COUNTY, OH	64266	25746	22904	17173	SHELBY COUNTY, IL	23923	9126
22202	54013	CALHOUN COUNTY, WV	8250	2423	229		MARKET AREA TOTAL	527113	244458
22202	54085	RITCHIE COUNTY, WV	11442	4033	23000	17075	IROQUOIS COUNTY, IL	32976	14020
22202	54087	ROANE COUNTY, WV	15952	5115	23000	17091	KANKAKEE COUNTY, IL	102926	42572
22202	54105	WIRT COUNTY, WV	4922	1596	230		MARKET AREA TOTAL	135902	56592
222		MARKET AREA TOTAL	206716	78980	23101	17031	COOK COUNTY, IL	5253660	2356121
22301	54039	KANAWHA COUNTY, WV	231414	97771	23102	17043	DU PAGE COUNTY, IL	658835	342786
22302	54005	BOONE COUNTY, WV	30447	9170	23103	17097	LAKE COUNTY, IL	440372	220057
22302	54043	LINCOLN COUNTY, WV	23675	6004	23104	17111	MCHENRY COUNTY, IL	147897	69868
22302	54045	LOGAN COUNTY, WV	50679	14445	23105	17197	WILL COUNTY, IL	324460	140492
22302	54079	PUTNAM COUNTY, WV	38181	14171	23106	17089	KANE COUNTY, IL	278405	132895
22303	54081	RALEIGH COUNTY, WV	86821	28001	23107	17037	DE KALB COUNTY, IL	74624	35162
22303	54089	SUMMERS COUNTY, WV	15875	4187	23107	17063	GRUNDY COUNTY, IL	30582	12796
22304	54007	BRAXTON COUNTY, WV	13894	3849	23107	17093	KENDALL COUNTY, IL	37202	18205
22304	54015	CLAY COUNTY, WV	11265	2599	231		MARKET AREA TOTAL	7246037	3328382
22304	54019	FAYETTE COUNTY, WV	57863	15895	23201	18089	LAKE COUNTY, IN	522965	211894
22304	54021	GILMER COUNTY, WV	8334	2757	23202	18073	JASPER COUNTY, IN	26138	10726
22304	54067	NICHOLAS COUNTY, WV	28126	8508	23202	18111	NEWTON COUNTY, IN	14844	6082
22304	54101	WEBSTER COUNTY, WV	12245	2930	23202	18127	PORTER COUNTY, IN	119816	52621
223		MARKET AREA TOTAL	608819	210287	23203	18091	LA PORTE COUNTY, IN	108632	46863
22401	39035	CUYAHOGA COUNTY, OH	1498400	659582	23203	18149	STARKE COUNTY, IN	21997	7870
22402	39153	SUMMIT COUNTY, OH	524472	225131	232		MARKET AREA TOTAL	814392	336056
22403	39085	LAKE COUNTY, OH	212801	101553	23300	17183	VERMILION COUNTY, IL	95222	38750
22404	39055	GEAUGA COUNTY, OH	74474	33604	23300	18045	FOUNTAIN COUNTY, IN	19033	7924
22404	39133	PORTAGE COUNTY, OH	135856	59617	23300	18171	WARREN COUNTY, IN	8976	3892
22405	39103	MEDINA COUNTY, OH	113150	49863	233		MARKET AREA TOTAL	123231	50566
22406	39007	ASHTABULA COUNTY, OH	104215	41441	23400	18007	BENTON COUNTY, IN	10218	4413
224		MARKET AREA TOTAL	2663368	1170791	23400	18015	CARROLL COUNTY, IN	19722	8840
22501	39043	ERIE COUNTY, OH	79655	33849	23400	18023	CLINTON COUNTY, IN	31545	13510
22501	39077	HURON COUNTY, OH	54608	22224	23400	18157	TIPPECANOE COUNTY, IN	121702	56407
22502	39093	LORAIN COUNTY, OH	274909	111577	23400	18181	WHITE COUNTY, IN	23867	10093
225		MARKET AREA TOTAL	409172	167650	234		MARKET AREA TOTAL	207054	93263
22601	39013	BELMONT COUNTY, OH	82569	31623	23501	18067	HOWARD COUNTY, IN	86896	36138
22601	39111	MONROE COUNTY, OH	17382	5888	23501	18159	TIPTON COUNTY, IN	16819	7031
22601	54095	TYLER COUNTY, WV	11320	3894	23502	18017	CASS COUNTY, IN	40936	18078
22602	54051	MARSHALL COUNTY, WV	41608	14807	23502	18049	FULTON COUNTY, IN	19335	8775
22602	54069	OHIO COUNTY, WV	61389	25376	23502	18103	MIAMI COUNTY, IN	39820	17322
22602	54103	WETZEL COUNTY, WV	21874	7488	23502	18131	PULASKI COUNTY, IN	13258	5343
226		MARKET AREA TOTAL	236142	89076	23502	18169	WABASH COUNTY, IN	36640	16813
22700	39081	JEFFERSON COUNTY, OH	91564	34100	235		MARKET AREA TOTAL	253704	109500
22700	54009	BROOKE COUNTY, WV	31117	11825	23601	17055	FRANKLIN COUNTY, IL	43201	14065
22700	54029	HANCOCK COUNTY, WV	40418	15898	23601	17077	JACKSON COUNTY, IL	61522	25828
227		MARKET AREA TOTAL	163099	61823	23601	17145	PERRY COUNTY, IL	21714	8026
22801	39151	STARK COUNTY, OH	378823	160243	23601	17157	RANDOLPH COUNTY, IL	35652	13403
22802	39019	CARROLL COUNTY, OH	25598	9718	23602	17059	GALLATIN COUNTY, IL	7590	2678
22802	39067	HARRISON COUNTY, OH	18152	6215	23602	17069	HARDIN COUNTY, IL	5383	1600
22802	39157	TUSCARAWAS COUNTY, OH	84614	34120	23602	17087	JOHNSON COUNTY, IL	9624	3043
22803	39031	COSHOCTON COUNTY, OH	36024	14759	23602	17151	POPE COUNTY, IL	4404	1244
22803	39075	HOLMES COUNTY, OH	29416	11465	23602	17165	SALINE COUNTY, IL	28448	10022
22803	39169	WAYNE COUNTY, OH	97408	43497	23602	17181	UNION COUNTY, IL	17765	6694
228		MARKET AREA TOTAL	670035	280017	23602	17199	WILLIAMSON COUNTY, IL	56538	21620
236		MARKET AREA TOTAL	291841	108223					

LMA	FIPS	Counties	Pop.	Labor Force	LMA	FIPS	Counties	Pop.	Labor Force
30503	13317	WILKES COUNTY,GA	10951	4509	31300	12067	LAFAYETTE COUNTY,FL	4035	1456
30503	45037	EDGEFIELD COUNTY,SC	17528	7053	31300	12079	MADISON COUNTY,FL	14894	5373
30503	45081	SALUDA COUNTY,SC	16150	6693	31300	12121	SUWANNEE COUNTY,FL	22287	8357
305		MARKET AREA TOTAL	457403	198696	31300	12123	TAYLOR COUNTY,FL	16532	6646
30601	45079	RICHLAND COUNTY,SC	269735	129019	313		MARKET AREA TOTAL	101908	39281
30602	45063	LEXINGTON COUNTY,SC	140353	68544	31401	12031	DUVAL COUNTY,FL	571003	256976
30603	45005	ALLENDALE COUNTY,SC	10700	3829	31402	12003	BAKER COUNTY,FL	15289	5475
30603	45009	BAMBERG COUNTY,SC	18118	6450	31402	12019	CLAY COUNTY,FL	67052	27687
30603	45011	BARNWELL COUNTY,SC	19868	7940	31402	12089	NASSAU COUNTY,FL	32894	13401
30603	45017	CALHOUN COUNTY,SC	12206	5033	31402	12109	ST. JOHNS COUNTY,FL	51303	21279
30603	45049	HAMPTON COUNTY,SC	18159	6634	31402	13039	CAMDEN COUNTY,GA	13371	5353
30603	45075	ORANGEBURG COUNTY,SC	82276	32040	31402	13049	CHARLTON COUNTY,GA	7343	2561
30604	45039	FAIRFIELD COUNTY,SC	20700	8022	314		MARKET AREA TOTAL	758255	332732
30604	45059	LAURENS COUNTY,SC	52214	22859	31500	12035	FLAGLER COUNTY,FL	10913	3870
30604	45071	NEWBERRY COUNTY,SC	31242	14302	31500	12107	PUTNAM COUNTY,FL	50549	17271
306		MARKET AREA TOTAL	675571	304672	31500	12127	VOLUSIA COUNTY,FL	258762	96352
30701	45019	CHARLESTON COUNTY,SC	276974	129931	315		MARKET AREA TOTAL	320224	117493
30702	45015	BERKELEY COUNTY,SC	94727	38565	31600	13003	ATKINSON COUNTY,GA	6141	2082
30702	45029	COLLETON COUNTY,SC	31776	12428	31600	13005	BACON COUNTY,GA	9379	3657
30702	45035	DORCHESTER COUNTY,SC	58761	24464	31600	13025	BRANTLEY COUNTY,GA	8701	3280
307		MARKET AREA TOTAL	462238	205388	31600	13065	CLINCH COUNTY,GA	6660	2709
30801	45083	SPARTANBURG COUNTY,SC	201861	90591	31600	13069	COFFEE COUNTY,GA	26894	10235
30802	37045	CLEVELAND COUNTY,NC	83435	37958	31600	13127	GLYNN COUNTY,GA	54981	24721
30802	37149	POLK COUNTY,NC	12984	5322	31600	13191	MCINTOSH COUNTY,GA	8046	2785
30802	37161	RUTHERFORD COUNTY,NC	53787	23679	31600	13229	PIERCE COUNTY,GA	11897	4572
30802	45021	CHEROKEE COUNTY,SC	40983	17958	31600	13299	WARE COUNTY,GA	37180	13799
30802	45087	UNION COUNTY,SC	30751	13967	316		MARKET AREA TOTAL	169879	67840
308		MARKET AREA TOTAL	423801	189475	31700	13017	BEN HILL COUNTY,GA	16000	5945
30901	45045	GREENVILLE COUNTY,SC	287913	136054	31700	13019	BERRIEN COUNTY,GA	13525	5817
30902	45007	ANDERSON COUNTY,SC	133235	61445	31700	13027	BROOKS COUNTY,GA	15255	5420
30903	45001	ABBEVILLE COUNTY,SC	22627	9663	31700	13075	COOK COUNTY,GA	13490	5393
30903	45047	GREENWOOD COUNTY,SC	57847	26972	31700	13101	ECHOLS COUNTY,GA	2297	822
30903	45065	MCCORMICK COUNTY,SC	7797	2972	31700	13155	IRWIN COUNTY,GA	8988	3432
30903	45073	OCONEE COUNTY,SC	48611	22076	31700	13173	LANIER COUNTY,GA	5654	2012
30903	45077	PICKENS COUNTY,SC	79292	36515	31700	13185	LOWNDES COUNTY,GA	67972	29275
309		MARKET AREA TOTAL	637322	295697	31700	13277	TIFT COUNTY,GA	32862	13674
31001	45041	FLORENCE COUNTY,SC	110163	45785	317		MARKET AREA TOTAL	176043	71790
31002	45051	HORRY COUNTY,SC	101419	45964	31801	12099	PALM BEACH COUNTY,FL	576863	239979
31003	45043	GEORGETOWN COUNTY,SC	42461	16803	31802	12009	BREVARD COUNTY,FL	272959	117963
31003	45067	MARION COUNTY,SC	34179	13367	31803	12061	INDIAN RIVER COUNTY,FL	59896	23705
31003	45089	WILLIAMS COUNTY,SC	38226	13785	31803	12085	MARTIN COUNTY,FL	64014	24440
31004	45025	CHESTERFIELD COUNTY,SC	38161	16525	31803	12093	OKEECHOBEE COUNTY,FL	20264	7295
31004	45031	DARLINGTON COUNTY,SC	62717	24340	31803	12111	ST. LUCIE COUNTY,FL	87182	34167
31004	45033	DILLON COUNTY,SC	31083	11669	318		MARKET AREA TOTAL	1081178	447549
31004	45069	MARLBORO COUNTY,SC	31634	11994	31901	12025	DADE COUNTY,FL	1625780	749573
310		MARKET AREA TOTAL	490043	200232	31901	12087	MONROE COUNTY,FL	63188	28942
31100	45027	CLARENDON COUNTY,SC	27464	10110	31902	12011	BROWARD COUNTY,FL	1018200	436702
31100	45055	KERSHAW COUNTY,SC	39015	16779	319		MARKET AREA TOTAL	2707168	1215217
31100	45061	LEE COUNTY,SC	18929	6925	32001	12115	SARASOTA COUNTY,FL	202251	74733
31100	45085	SUMTER COUNTY,SC	88243	34967	32002	12015	CHARLOTTE COUNTY,FL	58460	17663
311		MARKET AREA TOTAL	173651	68781	32002	12027	DE SOTO COUNTY,FL	19039	6673
31200	12001	ALACHUA COUNTY,FL	151348	67019	32002	12081	MANATEE COUNTY,FL	148442	54111
31200	12007	BRADFORD COUNTY,FL	20023	6746	320		MARKET AREA TOTAL	428192	153180
31200	12029	DIXIE COUNTY,FL	7751	2465	32101	12071	LEE COUNTY,FL	205266	78878
31200	12041	GILCHRIST COUNTY,FL	5767	2105	32102	12021	COLLIER COUNTY,FL	85971	34924
31200	12075	LEVY COUNTY,FL	19870	6831	32102	12043	GLADES COUNTY,FL	5992	2098
31200	12125	UNION COUNTY,FL	10166	2502	32102	12051	HENDRY COUNTY,FL	18599	7518
312		MARKET AREA TOTAL	214925	87668	321		MARKET AREA TOTAL	315828	123418
31300	12023	COLUMBIA COUNTY,FL	35399	14287					
31300	12047	HAMILTON COUNTY,FL	8761	3162					

LMA	FIPS	Counties	Pop.	Labor Force	LMA	FIPS	Counties	Pop.	Labor Force
32201	12017	CITRUS COUNTY, FL	54703	15503	33001	51031	CAMPBELL COUNTY, VA	45424	20970
32201	12083	MARION COUNTY, FL	122488	43604	33001	51680	LYNCHBURG CITY, VA	66743	30377
32202	12069	LAKE COUNTY, FL	104870	37748	33002	51009	AMHERST COUNTY, VA	29122	12186
32202	12119	SUMTER COUNTY, FL	24272	8646	33002	51015	AUGUSTA COUNTY, VA	53732	24094
322		MARKET AREA TOTAL	306333	105501	33002	51125	NELSON COUNTY, VA	12204	4648
32301	12095	ORANGE COUNTY, FL	471016	228375	33002	51190	STAUTON CITY, VA	21857	10259
32302	12097	OSCEOLA COUNTY, FL	49287	20285	33002	51820	WAYNESBORO CITY, VA	15329	7210
32302	12117	SEMINOLE COUNTY, FL	179752	82734	330		MARKET AREA TOTAL	256382	115020
323		MARKET AREA TOTAL	700055	331394	33101	51770	ROANOKE CITY, VA	100220	43740
32400	12049	HARDEE COUNTY, FL	19379	7437	33102	51019	BEDFORD COUNTY, VA	34927	15310
32400	12055	HIGHLANDS COUNTY, FL	47526	16032	33102	51023	BOTETOURT COUNTY, VA	23270	10280
32400	12105	POLK COUNTY, FL	321652	134348	33102	51045	CRAIG COUNTY, VA	3948	1637
324		MARKET AREA TOTAL	388557	157817	33102	51161	ROANOKE COUNTY, VA	72945	35042
32501	12103	PINELLAS COUNTY, FL	728531	279476	33102	51515	BEDFORD CITY, VA	5991	2566
32502	12057	HILLSBOROUGH COUNTY, FL	646960	287455	33102	51775	SALEM CITY, VA	23958	11085
32503	12053	HERNANDO COUNTY, FL	44469	13696	33103	51067	FRANKLIN COUNTY, VA	35740	15786
32503	12101	PASCO COUNTY, FL	193643	54570	33103	51089	HENRY COUNTY, VA	57654	28437
325		MARKET AREA TOTAL	1613603	635197	33103	51141	PATRICK COUNTY, VA	17647	8171
32600	37015	BERTIE COUNTY, NC	21024	7744	33103	51690	MARTINSVILLE CITY, VA	18419	7919
32600	37083	HALIFAX COUNTY, NC	55286	20195	331		MARKET AREA TOTAL	394719	179973
32600	37091	HERTFORD COUNTY, NC	23368	9159	33200	51063	FLOYD COUNTY, VA	11563	4825
32600	37131	NORTHAMPTON COUNTY, NC	22584	7860	33200	51071	GILES COUNTY, VA	17810	7164
326		MARKET AREA TOTAL	122262	44958	33200	51121	MONTGOMERY COUNTY, VA	63516	26455
32701	51710	NORFOLK CITY, VA	266979	129698	33200	51155	PULASKI COUNTY, VA	35229	15211
32702	51810	VIRGINIA BEACH CITY, VA	262199	130708	33200	51750	RADFORD CITY, VA	13225	5402
32703	51550	CHESAPEAKE CITY, VA	114486	49654	332		MARKET AREA TOTAL	141343	59057
32704	51740	PORTSMOUTH CITY, VA	104577	42699	33301	37001	ALAMANCE COUNTY, NC	99319	49754
32705	37029	CAMDEN COUNTY, NC	5829	2097	33301	37033	CASWELL COUNTY, NC	20705	8542
32705	37041	CHOWAN COUNTY, NC	12558	4761	33302	51143	PITTSYLVANIA COUNTY, VA	66147	29642
32705	37053	CURRITUCK COUNTY, NC	11089	3950	33302	51590	DANVILLE CITY, VA	45642	20305
32705	37073	GATES COUNTY, NC	8875	3384	33303	37057	DAVIDSON COUNTY, NC	113162	55924
32705	37139	PASQUOTANK COUNTY, NC	28462	11679	33304	37081	GUILFORD COUNTY, NC	317154	156450
32705	37143	PERQUIMANS COUNTY, NC	9486	3503	33305	37151	RANDOLPH COUNTY, NC	91728	47550
32705	51175	SOUTHAMPTON COUNTY, VA	18731	7245	33305	37157	ROCKINGHAM COUNTY, NC	83426	38067
32705	51620	FRANKLIN CITY, VA	7308	2806	333		MARKET AREA TOTAL	837283	406234
32705	51800	SUFFOLK CITY, VA	47621	19551	33401	37067	FORSYTH COUNTY, NC	243683	116302
327		MARKET AREA TOTAL	898200	411735	33402	37059	DAVIE COUNTY, NC	24599	11245
32801	51700	NEWPORT NEWS CITY, VA	144903	68369	33402	37169	STOKES COUNTY, NC	33086	14598
32802	51650	HAMPTON CITY, VA	122617	56111	33402	37171	SURRY COUNTY, NC	59449	27049
32803	51073	GLOUCESTER COUNTY, VA	20107	8676	33402	37197	YADKIN COUNTY, NC	28439	13110
32803	51093	ISLE OF WIGHT COUNTY, VA	21603	9490	334		MARKET AREA TOTAL	389256	182304
32803	51095	JAMES CITY COUNTY, VA	22763	10490	33500	37005	ALLEGHANY COUNTY, NC	9587	4041
32803	51115	MATHEWS COUNTY, VA	7995	3227	33500	37009	ASHE COUNTY, NC	22325	8990
32803	51119	MIDDLESEX COUNTY, VA	7719	3116	33500	37193	WILKES COUNTY, NC	58657	27670
32803	51181	SURRY COUNTY, VA	6046	2461	33500	51035	CARROLL COUNTY, VA	27270	11883
32803	51199	YORK COUNTY, VA	35463	17346	33500	51077	GRAYSON COUNTY, VA	16579	7142
32803	51735	POQUOSON CITY, VA	8726	4074	33500	51640	GALAX CITY, VA	6524	2875
32803	51830	WILLIAMSBURG CITY, VA	9870	4456	335		MARKET AREA TOTAL	140942	62601
328		MARKET AREA TOTAL	407812	187816	33601	37035	CATAWBA COUNTY, NC	105208	54579
32900	37145	PERSON COUNTY, NC	29164	12552	33602	37023	BURKE COUNTY, NC	72504	35359
32900	51025	BRUNSWICK COUNTY, VA	15632	6207	33602	37027	CALDWELL COUNTY, NC	67746	32900
32900	51037	CHARLOTTE COUNTY, VA	12266	4685	33603	37003	ALEXANDER COUNTY, NC	24999	12661
32900	51081	GREENSVILLE COUNTY, VA	10903	4410	33603	37097	IREDELL COUNTY, NC	82538	40107
32900	51083	HALIFAX COUNTY, VA	30599	12451	336		MARKET AREA TOTAL	352995	175606
32900	51111	LUNENBURG COUNTY, VA	12124	5056	33700	37011	AVERY COUNTY, NC	14409	5827
32900	51117	MECKLENBURG COUNTY, VA	29444	12480	33700	37111	MCDOWELL COUNTY, NC	35135	15797
32900	51595	EMPORIA CITY, VA	4840	1964	33700	37121	MITCHELL COUNTY, NC	14428	6024
32900	51780	SOUTH BOSTON CITY, VA	7093	3014	33700	37189	WATAUGA COUNTY, NC	31666	13205
329		MARKET AREA TOTAL	152065	62819	33700	37199	YANCEY COUNTY, NC	14934	5730
33001	51011	APPOMATTOX COUNTY, VA	11971	5276	337		MARKET AREA TOTAL	110572	46583

LMA	FIPS	Counties	Pop.	Labor Force	LMA	FIPS	Counties	Pop.	Labor Force
33800	37007	ANSON COUNTY, NC	25649	10811	34605	37101	JOHNSTON COUNTY, NC	70599	32105
33800	37025	CABARRUS COUNTY, NC	85895	43083	34605	37105	LEE COUNTY, NC	36718	17041
33800	37159	ROWAN COUNTY, NC	99186	47301					
33800	37167	STANLY COUNTY, NC	48517	23592					
338		MARKET AREA TOTAL	259247	124787	346		MARKET AREA TOTAL	848547	405387
33901	37119	MECKLENBURG COUNTY, NC	404270	206548	34700	01033	COLBERT COUNTY, AL	54519	21456
33902	37071	GASTON COUNTY, NC	162568	80439	34700	01059	FRANKLIN COUNTY, AL	28350	10792
33903	37109	LINCOLN COUNTY, NC	42372	20468	34700	01077	LAUDERDALE COUNTY, AL	80546	32510
33903	37179	UNION COUNTY, NC	70380	33485	34700	28141	TISHOMINGO COUNTY, MS	18434	7471
33903	45023	CHESTER COUNTY, SC	30148	13097	347		MARKET AREA TOTAL	181849	72229
33903	45057	LANCASTER COUNTY, SC	53361	25638	34800	28003	ALCORN COUNTY, MS	33036	13557
33903	45091	YORK COUNTY, SC	106720	49364	34800	47069	HARDEMAN COUNTY, TN	23873	8041
339		MARKET AREA TOTAL	869819	429039	34800	47071	HARDIN COUNTY, TN	22280	8746
34000	37013	BEAUFORT COUNTY, NC	40355	16497	34800	47109	MCNAIRY COUNTY, TN	22525	8745
34000	37055	DARE COUNTY, NC	13377	5808	348		MARKET AREA TOTAL	101714	39089
34000	37095	HYDE COUNTY, NC	5873	2147	34900	47099	LAWRENCE COUNTY, TN	34110	13110
34000	37117	MARTIN COUNTY, NC	25948	10697	34900	47101	LEWIS COUNTY, TN	9700	4009
34000	37177	TYRRELL COUNTY, NC	3975	1325	34900	47119	MAURY COUNTY, TN	51095	22269
34000	37187	WASHINGTON COUNTY, NC	14801	5429	34900	47181	WAYNE COUNTY, TN	13946	5402
340		MARKET AREA TOTAL	104329	41903	349		MARKET AREA TOTAL	108851	44790
34101	37133	ONslow COUNTY, NC	112784	60707	35001	01089	MADISON COUNTY, AL	196966	87788
34102	37031	CARTERET COUNTY, NC	41092	17100	35002	01043	CULLMAN COUNTY, AL	61642	24174
34102	37049	CRAVEN COUNTY, NC	71043	32163	35002	01079	LAWRENCE COUNTY, AL	30170	10344
34102	37103	JONES COUNTY, NC	9705	3787	35002	01083	LIMESTONE COUNTY, AL	46005	17839
34102	37137	PAMLICO COUNTY, NC	10398	3775	35002	01103	MORGAN COUNTY, AL	90231	37129
341		MARKET AREA TOTAL	245022	117532	350		MARKET AREA TOTAL	425014	177274
34201	37163	SAMPSON COUNTY, NC	49687	20572	35100	47003	BEDFORD COUNTY, TN	27916	12542
34201	37191	WAYNE COUNTY, NC	97054	42701	35100	47031	COFFEE COUNTY, TN	38311	16581
34202	37079	GREENE COUNTY, NC	16117	6678	35100	47051	FRANKLIN COUNTY, TN	31983	12603
34202	37147	PITT COUNTY, NC	90146	39829	35100	47055	GILES COUNTY, TN	24625	10496
34203	37061	DUPLIN COUNTY, NC	40952	16986	35100	47103	LINCOLN COUNTY, TN	26483	11420
34203	37107	LENOIR COUNTY, NC	59819	25665	35100	47117	MARSHALL COUNTY, TN	19698	8445
342		MARKET AREA TOTAL	353775	152431	35100	47127	MOORE COUNTY, TN	4510	1974
34300	37065	EDGEcombe COUNTY, NC	55988	24229	351		MARKET AREA TOTAL	173526	74061
34300	37127	NASH COUNTY, NC	67153	29997	35200	21053	CLINTON COUNTY, KY	9321	3099
34300	37195	WILSON COUNTY, NC	63132	27442	35200	21057	CUMBERLAND COUNTY, KY	7289	2728
343		MARKET AREA TOTAL	186273	81668	35200	47027	CLAY COUNTY, TN	7676	2970
34401	37129	NEW HANOVER COUNTY, NC	103471	45599	35200	47035	CUMBERLAND COUNTY, TN	28676	10209
34402	37017	BLADEN COUNTY, NC	30491	11399	35200	47049	FENTRESS COUNTY, TN	14826	4992
34402	37019	BRUNSWICK COUNTY, NC	35777	13280	35200	47087	JACKSON COUNTY, TN	9398	3564
34402	37047	COLUMBUS COUNTY, NC	51037	19631	35200	47133	OVERTON COUNTY, TN	17575	6774
34402	37141	PENDER COUNTY, NC	22215	8743	35200	47137	PICKETT COUNTY, TN	4358	1655
344		MARKET AREA TOTAL	242991	98652	35200	47141	PUTNAM COUNTY, TN	47690	20126
34501	37051	CUMBERLAND COUNTY, NC	247160	115206	35301	47037	DAVIDSON COUNTY, TN	477811	230254
34502	37093	HOKE COUNTY, NC	20383	8205	35302	47015	CANNON COUNTY, TN	10234	4390
34502	37155	ROBESON COUNTY, NC	101610	39344	35302	47041	DE KALB COUNTY, TN	13589	5490
34502	37165	SCOTLAND COUNTY, NC	32273	13346	35302	47111	MACON COUNTY, TN	15700	6559
34503	37123	MONTGOMERY COUNTY, NC	22469	10523	35302	47159	SMITH COUNTY, TN	14935	6226
34503	37125	MOORE COUNTY, NC	50505	22299	35302	47169	TROUSDALE COUNTY, TN	6137	2946
34503	37153	RICHMOND COUNTY, NC	45481	18690	35302	47175	VAN BUREN COUNTY, TN	4728	2157
345		MARKET AREA TOTAL	519881	227613	35302	47177	WARREN COUNTY, TN	32653	13871
34601	37183	WAKE COUNTY, NC	301327	154695	35302	47185	WHITE COUNTY, TN	19567	8384
34602	37063	DURHAM COUNTY, NC	152785	74728	35303	47081	HICKMAN COUNTY, TN	15151	6073
34603	37069	FRANKLIN COUNTY, NC	30055	12649	35303	47149	RUTHERFORD COUNTY, TN	84058	38707
34603	37077	GRANVILLE COUNTY, NC	34043	13847	35303	47187	WILLIAMSON COUNTY, TN	58108	27401
34603	37181	VANCE COUNTY, NC	36748	14399	35304	47021	CHEATHAM COUNTY, TN	21616	9179
34603	37185	WARREN COUNTY, NC	16232	5915	35304	47043	DICKSON COUNTY, TN	30037	12224
34604	37037	CHATHAM COUNTY, NC	33415	17459	35304	47147	ROBERTSON COUNTY, TN	37021	15695
34604	37135	ORANGE COUNTY, NC	77055	37528	35304	47165	SUMNER COUNTY, TN	85790	37727
34605	37085	HARNETT COUNTY, NC	59570	25021	35304	47189	WILSON COUNTY, TN	56064	25096
					353		MARKET AREA TOTAL	983199	452379

Appendix A: Labor Market Areas, Codes, Population, and Labor Force Size Page 29

<u>LMA</u>	<u>FIPS</u>	<u>Counties</u>	<u>Pop.</u>	<u>Labor Force</u>	<u>LMA</u>	<u>FIPS</u>	<u>Counties</u>	<u>Pop.</u>	<u>Labor Force</u>
38101	28049	HINDS COUNTY,MS	250998	111264					
38102	28021	CLAIBORNE COUNTY,MS	12279	3891					
38102	28051	HOLMES COUNTY,MS	22970	6033					
38102	28063	JEFFERSON COUNTY,MS	9181	2727					
38102	28149	WARREN COUNTY,MS	51627	20666					
38102	28163	YAZOO COUNTY,MS	27349	9152					
38103	28007	ATTALA COUNTY,MS	19865	6553					
38103	28079	LEAKE COUNTY,MS	18790	6030					
38103	28089	MADISON COUNTY,MS	41613	15575					
38103	28121	RANKIN COUNTY,MS	69427	30728					
38103	28123	SCOTT COUNTY,MS	24556	9386					
381		MARKET AREA TOTAL	548655	222005					
38200	28023	CLARKE COUNTY,MS	16945	6263					
38200	28069	KEMPER COUNTY,MS	10148	3206					
38200	28075	LAUDERDALE COUNTY,MS	77285	32085					
38200	28099	NESHOPA COUNTY,MS	23789	8619					
38200	28101	NEWTON COUNTY,MS	19944	7513					
382		MARKET AREA TOTAL	148111	57686					

Appendix B: Alphabetical Listing of Counties and Codes Page 1

<u>County</u>	<u>FIPS</u>	<u>LMA</u>	<u>County</u>	<u>FIPS</u>	<u>LMA</u>
AUTAUGA COUNTY,AL	01001	28102	KENAI PENINSULA BOROUGH,	02122	00103
BALDWIN COUNTY,AL	01003	28202	KETCHIKAN GATEWAY BOROUGH,	02130	00103
BARBOUR COUNTY,AL	01005	28803	KOBUK CENSUS AREA,AK	02140	00102
BIBB COUNTY,AL	01007	28403	KODIAK ISLAND BOROUGH,AK	02150	00102
BLOUNT COUNTY,AL	01009	28403	MATANUSKA-SUSITNA BOROUGH,	02170	00103
BULLOCK COUNTY,AL	01011	28102	NOME CENSUS AREA,AK	02180	00102
BUTLER COUNTY,AL	01013	28102	NORTH SLOPE BOROUGH,AK	02185	00102
CALHOUN COUNTY,AL	01015	29301	PRINCE OF WALES-OUTER KE	02201	00103
CHAMBERS COUNTY,AL	01017	29601	SITKA BOROUGH,AK	02220	00103
CHEROKEE COUNTY,AL	01019	29302	SKAGWAY-YAKUTAT-ANGOON C	02231	00103
CHILTON COUNTY,AL	01021	28403	SOUTHEAST FAIRBANKS CENS	02240	00103
CHOCTAW COUNTY,AL	01023	28500	VALDEZ-CORDOVA CENSUS AR	02261	00103
CLARKE COUNTY,AL	01025	28202	WADE HAMPTON CENSUS AREA	02270	00102
CLAY COUNTY,AL	01027	29500	WRANGELL-PETERSBURG CENS	02280	00103
CLEBURNE COUNTY,AL	01029	29301	YUKON-KOYUKUK CENSUS ARE	02290	00102
COFFEE COUNTY,AL	01031	28802			
COLBERT COUNTY,AL	01033	34700	APACHE COUNTY,AZ	04001	01200
CONECUH COUNTY,AL	01035	28302	COCHISE COUNTY,AZ	04003	01402
COOSA COUNTY,AL	01037	29500	COCONINO COUNTY,AZ	04005	01500
COVINGTON COUNTY,AL	01039	28102	GILA COUNTY,AZ	04007	01302
CRENSHAW COUNTY,AL	01041	28102	GRAHAM COUNTY,AZ	04009	12600
CULLMAN COUNTY,AL	01043	35002	GREENLEE, AZ	04011	12600
DALE COUNTY,AL	01045	28803	MARICOPA COUNTY,AZ	04013	01301
DALLAS COUNTY,AL	01047	28500	MOHAVE COUNTY,AZ	04015	02202
DE KALB COUNTY,AL	01049	35400	NAVAJO COUNTY,AZ	04017	01200
ELMORE COUNTY,AL	01051	28102	PIMA COUNTY,AZ	04019	01401
ESCAMBIA COUNTY,AL	01053	28302	PINAL COUNTY,AZ	04021	01302
ETOWAH COUNTY,AL	01055	29302	SANTA CRUZ COUNTY,AZ	04023	01402
FAYETTE COUNTY,AL	01057	28600	YAVAPAI COUNTY,AZ	04025	01500
FRANKLIN COUNTY,AL	01059	34700	YUMA COUNTY,AZ	04027	02300
GENEVA COUNTY,AL	01061	28802			
GREENE COUNTY,AL	01063	28500	ARKANSAS COUNTY,AR	05001	36700
HALE COUNTY,AL	01065	28403	ASHLEY COUNTY,AR	05003	36903
HENRY COUNTY,AL	01067	28803	BAXTER COUNTY,AR	05005	13102
HOUSTON COUNTY,AL	01069	28802	BENTON COUNTY,AR	05007	05303
JACKSON COUNTY,AL	01071	35400	BOONE COUNTY,AR	05009	05302
JEFFERSON COUNTY,AL	01073	28401	BRADLEY COUNTY,AR	05011	36903
LAMAR COUNTY,AL	01075	28700	CALHOUN COUNTY,AR	05013	36902
LAUDERDALE COUNTY,AL	01077	34700	CARROLL COUNTY,AR	05015	05302
LAWRENCE COUNTY,AL	01079	35002	CHICOT COUNTY,AR	05017	36903
LEE COUNTY,AL	01081	29703	CLARK COUNTY,AR	05019	08601
LIMESTONE COUNTY,AL	01083	35002	CLAY COUNTY,AR	05021	13200
LOWNDES COUNTY,AL	01085	28102	CLEBURNE COUNTY,AR	05023	36802
MACON COUNTY,AL	01087	29703	CLEVELAND COUNTY,AR	05025	36902
MADISON COUNTY,AL	01089	35001	COLUMBIA COUNTY,AR	05027	08602
MARENGO COUNTY,AL	01091	28500	CONWAY COUNTY,AR	05029	36802
MARION COUNTY,AL	01093	28600	CRAIGHEAD COUNTY,AR	05031	13300
MARSHALL COUNTY,AL	01095	35400	CRAWFORD COUNTY,AR	05033	05601
MOBILE COUNTY,AL	01097	28201	CRITTENDEN COUNTY,AR	05035	16402
MONROE COUNTY,AL	01099	28302	CROSS COUNTY,AR	05037	36700
MONTGOMERY COUNTY,AL	01101	28101	DALLAS COUNTY,AR	05039	36902
MORGAN COUNTY,AL	01103	35002	DESHA COUNTY,AR	05041	36903
PERRY COUNTY,AL	01105	28500	DREW COUNTY,AR	05043	36903
PICKENS COUNTY,AL	01107	28700	FAULKNER COUNTY,AR	05045	36802
PIKE COUNTY,AL	01109	28102	FRANKLIN COUNTY,AR	05047	05603
RANDOLPH COUNTY,AL	01111	29601	FULTON COUNTY,AR	05049	13102
RUSSELL COUNTY,AL	01113	29702	GARLAND COUNTY,AR	05051	08601
ST. CLAIR COUNTY,AL	01115	28403	GRANT COUNTY,AR	05053	36901
SHELBY COUNTY,AL	01117	28403	GREENE COUNTY,AR	05055	13300
SUMTER COUNTY,AL	01119	28500	HEMPSTEAD COUNTY,AR	05057	08602
TALLADEGA COUNTY,AL	01121	29500	HOT SPRING COUNTY,AR	05059	08601
TALLAPOOSA COUNTY,AL	01123	29500	HOWARD COUNTY,AR	05061	08602
TUSCALOOSA COUNTY,AL	01125	28402	INDEPENDENCE COUNTY,AR	05063	13101
WALKER COUNTY,AL	01127	28600	IZARD COUNTY,AR	05065	13102
WASHINGTON COUNTY,AL	01129	28202	JACKSON COUNTY,AR	05067	13101
WILCOX COUNTY,AL	01131	28202	JEFFERSON COUNTY,AR	05069	36901
WINSTON COUNTY,AL	01133	28600	JOHNSON COUNTY,AR	05071	05603
			LAFAYETTE COUNTY,AR	05073	08602
ALEUTIAN ISLANDS CENSUS	02010	00102	LAWRENCE COUNTY,AR	05075	13300
ANCHORAGE BOROUGH,AK	02020	00101	LEE COUNTY,AR	05077	36700
BETHEL CENSUS AREA,AK	02050	00102	LINCOLN COUNTY,AR	05079	36903
BRISTOL BAY BOROUGH,AK	02060	00102	LITTLE RIVER COUNTY,AR	05081	10400
DILLINGHAM CENSUS AREA,AK	02070	00102	LOGAN COUNTY,AR	05083	05603
FAIRBANKS NORTH STAR BOR	02090	00102	LONOKE COUNTY,AR	05085	36802
HAINES BOROUGH,AK	02100	00103	MADISON COUNTY,AR	05087	05302
JUNEAU BOROUGH,AK	02110	00103	MARION COUNTY,AR	05089	13102

<u>County</u>	<u>FIPS</u>	<u>LMA</u>	<u>County</u>	<u>FIPS</u>	<u>LMA</u>
MILLER COUNTY,AR	05091	10400	SIERRA COUNTY,CA	06091	03402
MISSISSIPPI COUNTY,AR	05093	13200	SISKIYOU COUNTY,CA	06093	03800
MONROE COUNTY,AR	05095	36700	SOLANO COUNTY,CA	06095	02802
MONTGOMERY COUNTY,AR	05097	08602	SONOMA COUNTY,CA	06097	02803
NEVADA COUNTY,AR	05099	08602	STANISLAUS COUNTY,CA	06099	03202
NEWTON COUNTY,AR	05101	05302	SUTTER COUNTY,CA	06101	03602
OUACHITA COUNTY,AR	05103	36902	TEHAMA COUNTY,CA	06103	03800
PERRY COUNTY,AR	05105	36802	TRINITY COUNTY,CA	06105	03700
PHILLIPS COUNTY,AR	05107	36700	TULARE COUNTY,CA	06107	03302
PIKE COUNTY,AR	05109	08602	TUOLUMNE COUNTY,CA	06109	03100
POINSETT COUNTY,AR	05111	13300	VENTURA COUNTY,CA	06111	02503
POLK COUNTY,AR	05113	08602	YOLO COUNTY,CA	06113	03403
POPE COUNTY,AR	05115	05603	YUBA COUNTY,CA	06115	03602
PRAIRIE COUNTY,AR	05117	36700			
PULASKI COUNTY,AR	05119	36801	ADAMS COUNTY,CO	08001	01902
RANDOLPH COUNTY,AR	05121	13300	ALAMOSA COUNTY,CO	08003	01600
ST. FRANCIS COUNTY,AR	05123	36700	ARAPAHOE COUNTY,CO	08005	01904
SALINE COUNTY,AR	05125	36802	ARCHULETA COUNTY,CO	08007	01600
SCOTT COUNTY,AR	05127	05602	BACA COUNTY,CO	08009	12503
SEARCY COUNTY,AR	05129	05302	BENT COUNTY,CO	08011	12503
SEBASTIAN COUNTY,AR	05131	05602	BOULDER COUNTY,CO	08013	01905
SEVIER COUNTY,AR	05133	08602	CHAFFEE COUNTY,CO	08015	02100
SHARP COUNTY,AR	05135	13102	CHEYENNE COUNTY,CO	08017	12503
STONE COUNTY,AR	05137	36802	CLEAR CREEK COUNTY,CO	08019	01903
UNION COUNTY,AR	05139	36902	CONEJOS COUNTY,CO	08021	01600
VAN BUREN COUNTY,AR	05141	36802	COSTILLA COUNTY,CO	08023	01600
WASHINGTON COUNTY,AR	05143	05301	CROWLEY COUNTY,CO	08025	12503
WHITE COUNTY,AR	05145	13101	CUSTER COUNTY,CO	08027	12503
WOODRUFF COUNTY,AR	05147	36700	DELTA COUNTY,CO	08029	02000
YELL COUNTY,AR	05149	05603	DENVER COUNTY,CO	08031	01901
			DOLORES COUNTY,CO	08033	02000
ALAMEDA COUNTY,CA	06001	02801	DOUGLAS COUNTY,CO	08035	01903
ALPINE COUNTY,CA	06003	03100	EAGLE COUNTY,CO	08037	02100
AMADOR COUNTY,CA	06005	03401	ELBERT COUNTY,CO	08039	01903
BUTTE COUNTY,CA	06007	03601	EL PASO COUNTY,CO	08041	12501
CALAVERAS COUNTY,CA	06009	03100	FREMONT COUNTY,CO	08043	12503
COLUSA COUNTY,CA	06011	03602	GARFIELD COUNTY,CO	08045	02100
CONTRA COSTA COUNTY,CA	06013	02804	GILPIN COUNTY,CO	08047	01903
DEL NORTE COUNTY,CA	06015	00502	GRAND COUNTY,CO	08049	02100
EL DORADO COUNTY,CA	06017	03502	GUNNISON COUNTY,CO	08051	02000
FRESNO COUNTY,CA	06019	03301	HINSDALE COUNTY,CO	08053	01600
GLENN COUNTY,CA	06021	03602	HUERFANO COUNTY,CO	08055	12503
HUMBOLDT COUNTY,CA	06023	03700	JACKSON COUNTY,CO	08057	02100
IMPERIAL COUNTY,CA	06025	02300	JEFFERSON COUNTY,CO	08059	01903
INYO COUNTY,CA	06027	02202	KIOWA COUNTY,CO	08061	12503
KERN COUNTY,CA	06029	02400	KIT CARSON COUNTY,CO	08063	12503
KINGS COUNTY,CA	06031	03302	LAKE COUNTY,CO	08065	02100
LAKE COUNTY,CA	06033	03000	LA PLATA COUNTY,CO	08067	01600
LASSEN COUNTY,CA	06035	03501	LARIMER COUNTY,CO	08069	06501
LOS ANGELES COUNTY,CA	06037	02501	LAS ANIMAS COUNTY,CO	08071	12503
MADERA COUNTY,CA	06039	03301	LINCOLN COUNTY,CO	08073	12503
MARIN COUNTY,CA	06041	02805	LOGAN COUNTY,CO	08075	06502
MARIPOSA COUNTY,CA	06043	03301	MESA COUNTY,CO	08077	02100
MENDOCINO COUNTY,CA	06045	03000	MINERAL COUNTY,CO	08079	01600
MERCED COUNTY,CA	06047	03201	MOFFAT COUNTY,CO	08081	02100
MODOC COUNTY,CA	06049	03800	MONTEZUMA COUNTY,CO	08083	02000
MONO COUNTY,CA	06051	02202	MONTRORSE COUNTY,CO	08085	02000
MONTEREY COUNTY,CA	06053	02904	MORGAN COUNTY,CO	08087	06502
NAPA COUNTY,CA	06055	02802	OTERO COUNTY,CO	08089	12503
NEVADA COUNTY,CA	06057	03402	OURAY COUNTY,CO	08091	02000
ORANGE COUNTY,CA	06059	02502	PARK COUNTY,CO	08093	01903
PLACER COUNTY,CA	06061	03402	PHILLIPS COUNTY,CO	08095	06502
PLUMAS COUNTY,CA	06063	03501	PITKIN COUNTY,CO	08097	02100
RIVERSIDE COUNTY,CA	06065	02504	PROWERS COUNTY,CO	08099	12503
SACRAMENTO COUNTY,CA	06067	03401	PUEBLO COUNTY,CO	08101	12502
SAN BENITO COUNTY,CA	06069	02904	RIO BLANCO COUNTY,CO	08103	02100
SAN BERNARDINO COUNTY,CA	06071	02505	RIO GRANDE COUNTY,CO	08105	01600
SAN DIEGO COUNTY,CA	06073	02600	ROUTT COUNTY,CO	08107	02100
SAN FRANCISCO COUNTY,CA	06075	02806	SAGUACHE COUNTY,CO	08109	01600
SAN JOAQUIN COUNTY,CA	06077	03100	SAN JUAN COUNTY,CO	08111	02000
SAN LUIS OBISPO COUNTY,C	06079	02701	SAN MIGUEL COUNTY,CO	08113	02000
SAN MATEO COUNTY,CA	06081	02901	SEDGWICK COUNTY,CO	08115	06600
SANTA BARBARA COUNTY,CA	06083	02702	SUMMIT COUNTY,CO	08117	02100
SANTA CLARA COUNTY,CA	06085	02902	TELLER COUNTY,CO	08119	12503
SANTA CRUZ COUNTY,CA	06087	02903	WASHINGTON COUNTY,CO	08121	06502
SHASTA COUNTY,CA	06089	03800	WELD COUNTY,CO	08123	06502

Appendix B: Alphabetical Listing of Counties and Codes Page 3

<u>County</u>	<u>FIPS</u>	<u>LMA</u>	<u>County</u>	<u>FIPS</u>	<u>LMA</u>
YUMA COUNTY,CO	08125	06502	SUMTER COUNTY,FL	12119	32202
FAIRFIELD COUNTY,CT	09001	18706	SUWANNEE COUNTY,FL	12121	31300
HARTFORD COUNTY,CT	09003	18701	TAYLOR COUNTY,FL	12123	31300
LITCHFIELD COUNTY,CT	09005	18705	UNION COUNTY,FL	12125	31200
MIDDLESEX COUNTY,CT	09007	18702	VOLUSIA COUNTY,FL	12127	31500
NEW HAVEN COUNTY,CT	09009	18704	WAKULLA COUNTY,FL	12129	29200
NEW LONDON COUNTY,CT	09011	18707	WALTON COUNTY,FL	12131	29100
TOLLAND COUNTY,CT	09013	18703	WASHINGTON COUNTY,FL	12133	29100
WINDHAM COUNTY,CT	09015	18707			
KENT COUNTY,DE	10001	19903	APPLING COUNTY,GA	13001	30200
NEW CASTLE COUNTY,DE	10003	20001	ATKINSON COUNTY,GA	13003	31600
SUSSEX COUNTY,DE	10005	19902	BACON COUNTY,GA	13005	31600
			BAKER COUNTY,GA	13007	28902
DISTRICT OF COLUMBIA,DC	11001	20102	BALDWIN COUNTY,GA	13009	30402
			BANKS COUNTY,GA	13011	29800
ALACHUA COUNTY,FL	12001	31200	BARROW COUNTY,GA	13013	29901
BAKER COUNTY,FL	12003	31402	BARTOW COUNTY,GA	13015	29400
BAY COUNTY,FL	12005	29000	BEN HILL COUNTY,GA	13017	31700
BRADFORD COUNTY,FL	12007	31200	BERRIEN COUNTY,GA	13019	31700
BREVARD COUNTY,FL	12009	31802	BIBB COUNTY,GA	13021	30401
BROWARD COUNTY,FL	12011	31902	BLECKLEY COUNTY,GA	13023	30403
CALHOUN COUNTY,FL	12013	29200	BRANTLEY COUNTY,GA	13025	31600
CHARLOTTE COUNTY,FL	12015	32002	BROOKS COUNTY,GA	13027	31700
CITRUS COUNTY,FL	12017	32201	BRYAN COUNTY,GA	13029	30303
CLAY COUNTY,FL	12019	31402	BULLOCH COUNTY,GA	13031	30303
COLLIER COUNTY,FL	12021	32102	BURKE COUNTY,GA	13033	30503
COLUMBIA COUNTY,FL	12023	31300	BUTTS COUNTY,GA	13035	30008
DADE COUNTY,FL	12025	31901	CALHOUN COUNTY,GA	13037	28803
DE SOTO COUNTY,FL	12027	32002	CAMDEN COUNTY,GA	13039	31402
DIXIE COUNTY,FL	12029	31200	CANDLER COUNTY,GA	13043	30303
DUVAL COUNTY,FL	12031	31401	CARROLL COUNTY,GA	13045	29602
ESCAMBIA COUNTY,FL	12033	28301	CATOOSA COUNTY,GA	13047	35502
FLAGLER COUNTY,FL	12035	31500	CHARLTON COUNTY,GA	13049	31402
FRANKLIN COUNTY,FL	12037	29000	CHATHAM COUNTY,GA	13051	30301
GADSDEN COUNTY,FL	12039	29200	CHATTAHOOCHEE COUNTY,GA	13053	29702
GILCHRIST COUNTY,FL	12041	31200	CHATTOOGA COUNTY,GA	13055	29400
GLADES COUNTY,FL	12043	32102	CHEROKEE COUNTY,GA	13057	30006
GULF COUNTY,FL	12045	29000	CLARKE COUNTY,GA	13059	29901
HAMILTON COUNTY,FL	12047	31300	CLAY COUNTY,GA	13061	28803
HARDEE COUNTY,FL	12049	32400	CLAYTON COUNTY,GA	13063	30005
HENDRY COUNTY,FL	12051	32102	CLINCH COUNTY,GA	13065	31600
HERNANDO COUNTY,FL	12053	32503	COBB COUNTY,GA	13067	30003
HIGHLANDS COUNTY,FL	12055	32400	COFFEE COUNTY,GA	13069	31600
HILLSBOROUGH COUNTY,FL	12057	32502	COLQUITT COUNTY,GA	13071	28902
HOLMES COUNTY,FL	12059	29100	COLUMBIA COUNTY,GA	13073	30503
INDIAN RIVER COUNTY,FL	12061	31803	COOK COUNTY,GA	13075	31700
JACKSON COUNTY,FL	12063	29100	COWETA COUNTY,GA	13077	29602
JEFFERSON COUNTY,FL	12065	29200	CRAWFORD COUNTY,GA	13079	30403
LAFAYETTE COUNTY,FL	12067	31300	CRISP COUNTY,GA	13081	30403
LAKE COUNTY,FL	12069	32202	DADE COUNTY,GA	13083	35502
LEE COUNTY,FL	12071	32101	DAWSON COUNTY,GA	13085	29800
LEON COUNTY,FL	12073	29200	DECATUR COUNTY,GA	13087	28801
LEVY COUNTY,FL	12075	31200	DE KALB COUNTY,GA	13089	30002
LIBERTY COUNTY,FL	12077	29200	DODGE COUNTY,GA	13091	30403
MADISON COUNTY,FL	12079	31300	DOOLY COUNTY,GA	13093	30403
MANATEE COUNTY,FL	12081	32002	DOUGHERTY COUNTY,GA	13095	28901
MARION COUNTY,FL	12083	32201	DOUGLAS COUNTY,GA	13097	30006
MARTIN COUNTY,FL	12085	31803	EARLY COUNTY,GA	13099	28801
MONROE COUNTY,FL	12087	31901	ECHOLS COUNTY,GA	13101	31700
NASSAU COUNTY,FL	12089	31402	EFFINGHAM COUNTY,GA	13103	30302
OKALOOSA COUNTY,FL	12091	29100	ELBERT COUNTY,GA	13105	29902
OKEECHOBEE COUNTY,FL	12093	31803	EMANUEL COUNTY,GA	13107	30200
ORANGE COUNTY,FL	12095	32301	EVANS COUNTY,GA	13109	30303
OSCEOLA COUNTY,FL	12097	32302	FANNIN COUNTY,GA	13111	35600
PALM BEACH COUNTY,FL	12099	31801	FAYETTE COUNTY,GA	13113	30006
PASCO COUNTY,FL	12101	32503	FLOYD COUNTY,GA	13115	29400
PINELLAS COUNTY,FL	12103	32501	FORSYTH COUNTY,GA	13117	30006
POLK COUNTY,FL	12105	32400	FRANKLIN COUNTY,GA	13119	29902
PUTNAM COUNTY,FL	12107	31500	FULTON COUNTY,GA	13121	30001
ST. JOHNS COUNTY,FL	12109	31402	GILMER COUNTY,GA	13123	35700
ST. LUCIE COUNTY,FL	12111	31803	GLASCOCK COUNTY,GA	13125	30503
SANTA ROSA COUNTY,FL	12113	28302	GLYNN COUNTY,GA	13127	31600
SARASOTA COUNTY,FL	12115	32001	GORDON COUNTY,GA	13129	35700
SEMINOLE COUNTY,FL	12117	32302	GRADY COUNTY,GA	13131	28801
			GREENE COUNTY,GA	13133	30503
			GWINNETT COUNTY,GA	13135	30004

<u>County</u>	<u>FIPS</u>	<u>LMA</u>	<u>County</u>	<u>FIPS</u>	<u>LMA</u>
HABERSHAM COUNTY,GA	13137	29800	UNION COUNTY,GA	13291	30102
HALL COUNTY,GA	13139	29800	UPSON COUNTY,GA	13293	30008
HANCOCK COUNTY,GA	13141	30402	WALKER COUNTY,GA	13295	35502
HARALSON COUNTY,GA	13143	29602	WALTON COUNTY,GA	13297	30007
HARRIS COUNTY,GA	13145	29702	WARE COUNTY,GA	13299	31600
HART COUNTY,GA	13147	29902	WARREN COUNTY,GA	13301	30503
HEARD COUNTY,GA	13149	29602	WASHINGTON COUNTY,GA	13303	30200
HENRY COUNTY,GA	13151	30006	WAYNE COUNTY,GA	13305	30303
HOUSTON COUNTY,GA	13153	30403	WEBSTER COUNTY,GA	13307	28902
IRWIN COUNTY,GA	13155	31700	WHEELER COUNTY,GA	13309	30200
JACKSON COUNTY,GA	13157	29902	WHITE COUNTY,GA	13311	29800
JASPER COUNTY,GA	13159	30007	WHITFIELD COUNTY,GA	13313	35700
JEFF DAVIS COUNTY,GA	13161	30200	WILCOX COUNTY,GA	13315	30403
JEFFERSON COUNTY,GA	13163	30503	WILKES COUNTY,GA	13317	30503
JENKINS COUNTY,GA	13165	30302	WILKINSON COUNTY,GA	13319	30402
JOHNSON COUNTY,GA	13167	30200	WORTH COUNTY,GA	13321	28902
JONES COUNTY,GA	13169	30402			
LAMAR COUNTY,GA	13171	30008	HAWAII COUNTY,HI	15001	05202
LANIER COUNTY,GA	13173	31700	HONOLULU COUNTY,HI	15003	05201
LAURENS COUNTY,GA	13175	30200	KALAWAO COUNTY,HI	15005	05202
LEE COUNTY,GA	13177	28902	KAUAI COUNTY,HI	15007	05202
LIBERTY COUNTY,GA	13179	30303	MAUI COUNTY,HI	15009	05202
LINCOLN COUNTY,GA	13181	30503			
LONG COUNTY,GA	13183	30303	ADA COUNTY, ID	16001	03901
LOWNDES COUNTY,GA	13185	31700	ADAMS COUNTY, ID	16003	03903
LUMPKIN COUNTY,GA	13187	29800	BANNOCK COUNTY, ID	16005	04101
MCDUFFIE COUNTY,GA	13189	30503	BEAR LAKE COUNTY, ID	16007	04200
MCINTOSH COUNTY,GA	13191	31600	BENEWAH COUNTY, ID	16009	00303
MACON COUNTY,GA	13193	28902	BINGHAM COUNTY, ID	16011	04101
MADISON COUNTY,GA	13195	29902	BLAINE COUNTY, ID	16013	04000
MARION COUNTY,GA	13197	28902	BOISE COUNTY, ID	16015	03903
MERIWETHER COUNTY,GA	13199	29702	BONNER COUNTY, ID	16017	00303
MILLER COUNTY,GA	13201	28801	BONNEVILLE COUNTY, ID	16019	04102
MITCHELL COUNTY,GA	13205	28902	BOUNDARY COUNTY, ID	16021	04600
MONROE COUNTY,GA	13207	30402	BUTTE COUNTY, ID	16023	04102
MONTGOMERY COUNTY,GA	13209	30200	CAMAS COUNTY, ID	16025	04000
MORGAN COUNTY,GA	13211	30007	CANYON COUNTY, ID	16027	03902
MURRAY COUNTY,GA	13213	35700	CARIBOU COUNTY, ID	16029	04200
MUSCOGEE COUNTY,GA	13215	29701	CASSIA COUNTY, ID	16031	04000
NEWTON COUNTY,GA	13217	30007	CLARK COUNTY, ID	16033	04102
OCONEE COUNTY,GA	13219	29901	CLEARWATER COUNTY, ID	16035	00400
OGLETHORPE COUNTY,GA	13221	29902	CUSTER COUNTY, ID	16037	04102
PAULDING COUNTY,GA	13223	30006	ELMORE COUNTY, ID	16039	03903
PEACH COUNTY,GA	13225	30403	FRANKLIN COUNTY, ID	16041	04300
PICKENS COUNTY,GA	13227	30006	FREMONT COUNTY, ID	16043	04102
PIERCE COUNTY,GA	13229	31600	GEM COUNTY, ID	16045	03903
PIKE COUNTY,GA	13231	30008	GOODING COUNTY, ID	16047	04000
POLK COUNTY,GA	13233	29400	IDAHO COUNTY, ID	16049	00400
PULASKI COUNTY,GA	13235	30403	JEFFERSON COUNTY, ID	16051	04102
PUTNAM COUNTY,GA	13237	30402	JEROME COUNTY, ID	16053	04000
QUITMAN COUNTY,GA	13239	28803	KOOTENAI COUNTY, ID	16055	00303
RABUN COUNTY,GA	13241	30102	LATAH COUNTY, ID	16057	00400
RANDOLPH COUNTY,GA	13243	28803	LEMHI COUNTY, ID	16059	04102
RICHMOND COUNTY,GA	13245	30501	LEWIS COUNTY, ID	16061	00400
ROCKDALE COUNTY,GA	13247	30007	LINCOLN COUNTY, ID	16063	04000
SCHLEY COUNTY,GA	13249	28902	MADISON COUNTY, ID	16065	04102
SCREVEN COUNTY,GA	13251	30302	MINIDOKA COUNTY, ID	16067	04000
SEMINOLE COUNTY,GA	13253	28801	NEZ PERCE COUNTY, ID	16069	00400
SPALDING COUNTY,GA	13255	30008	ONEIDA COUNTY, ID	16071	04300
STEPHENS COUNTY,GA	13257	29902	OWYHEE COUNTY, ID	16073	03902
STEWART COUNTY,GA	13259	28902	PAYETTE COUNTY, ID	16075	03903
SUMTER COUNTY,GA	13261	28902	POWER COUNTY, ID	16077	04101
TALBOT COUNTY,GA	13263	29702	SHOSHONE COUNTY, ID	16079	00303
TALIAFERRO COUNTY,GA	13265	30503	TETON COUNTY, ID	16081	04200
TATNALL COUNTY,GA	13267	30303	TWIN FALLS COUNTY, ID	16083	04000
TAYLOR COUNTY,GA	13269	30403	VALLEY COUNTY, ID	16085	03903
TELFAIR COUNTY,GA	13271	30200	WASHINGTON COUNTY, ID	16087	03903
TERRELL COUNTY,GA	13273	28902			
THOMAS COUNTY,GA	13275	28801	ADAMS COUNTY, IL	17001	13501
TIFT COUNTY,GA	13277	31700	ALEXANDER COUNTY, IL	17003	13401
TOOMBS COUNTY,GA	13279	30200	BOND COUNTY, IL	17005	13802
TOWNS COUNTY,GA	13281	30102	BOONE COUNTY, IL	17007	27101
TREUTLEN COUNTY,GA	13283	30200	BROWN COUNTY, IL	17009	14000
TROUP COUNTY,GA	13285	29601	BUREAU COUNTY, IL	17011	14300
TURNER COUNTY,GA	13287	30403	CALHOUN COUNTY, IL	17013	13802
TWIGGS COUNTY,GA	13289	30402	CARROLL COUNTY, IL	17015	27104

<u>County</u>	<u>FIPS</u>	<u>LMA</u>	<u>County</u>	<u>FIPS</u>	<u>LMA</u>
CASS COUNTY, IL	17017	14000	SCHUYLER COUNTY, IL	17169	14000
CHAMPAIGN COUNTY, IL	17019	22901	SCOTT COUNTY, IL	17171	14000
CHRISTIAN COUNTY, IL	17021	13900	SHELBY COUNTY, IL	17173	22904
CLARK COUNTY, IL	17023	23802	STARK COUNTY, IL	17175	14502
CLAY COUNTY, IL	17025	23801	STEPHENSON COUNTY, IL	17177	27104
CLINTON COUNTY, IL	17027	23700	TAZEWELL COUNTY, IL	17179	14402
COLES COUNTY, IL	17029	23802	UNION COUNTY, IL	17181	23602
COOK COUNTY, IL	17031	23101	VERMILION COUNTY, IL	17183	23300
CRAWFORD COUNTY, IL	17033	23801	WABASH COUNTY, IL	17185	23700
CUMBERLAND COUNTY, IL	17035	23802	WARREN COUNTY, IL	17187	14902
DE KALB COUNTY, IL	17037	23107	WASHINGTON COUNTY, IL	17189	23700
DE WITT COUNTY, IL	17039	22904	WAYNE COUNTY, IL	17191	23700
DOUGLAS COUNTY, IL	17041	22904	WHITE COUNTY, IL	17193	23700
DU PAGE COUNTY, IL	17043	23102	WHITESIDE COUNTY, IL	17195	27103
EDGAR COUNTY, IL	17045	23802	WILL COUNTY, IL	17197	23105
EDWARDS COUNTY, IL	17047	23700	WILLIAMSON COUNTY, IL	17199	23602
EFFINGHAM COUNTY, IL	17049	23801	WINNEBAGO COUNTY, IL	17201	27101
FAYETTE COUNTY, IL	17051	13802	WOODFORD COUNTY, IL	17203	14403
FORD COUNTY, IL	17053	22904			
FRANKLIN COUNTY, IL	17055	23601	ADAMS COUNTY, IN	18001	25102
FULTON COUNTY, IL	17057	14403	ALLEN COUNTY, IN	18003	25101
GALLATIN COUNTY, IL	17059	23602	BARTHOLOMEW COUNTY, IN	18005	23900
GREENE COUNTY, IL	17061	14000	BENTON COUNTY, IN	18007	23400
GRUNDY COUNTY, IL	17063	23107	BLACKFORD COUNTY, IN	18009	25203
HAMILTON COUNTY, IL	17065	23700	BOONE COUNTY, IN	18011	24004
HANCOCK COUNTY, IL	17067	14902	BROWN COUNTY, IN	18013	24003
HARDIN COUNTY, IL	17069	23602	CARROLL COUNTY, IN	18015	23400
HENDERSON COUNTY, IL	17071	14902	CASS COUNTY, IN	18017	23502
HENRY COUNTY, IL	17073	14502	CLARK COUNTY, IN	18019	24603
IROQUOIS COUNTY, IL	17075	23000	CLAY COUNTY, IN	18021	24102
JACKSON COUNTY, IL	17077	23601	CLINTON COUNTY, IN	18023	23400
JASPER COUNTY, IL	17079	23801	CRAWFORD COUNTY, IN	18025	24602
JEFFERSON COUNTY, IL	17081	23700	DAVIESS COUNTY, IN	18027	24201
JERSEY COUNTY, IL	17083	13802	DEARBORN COUNTY, IN	18029	25705
JO DAVIESS COUNTY, IL	17085	14601	DECATUR COUNTY, IN	18031	25705
JOHNSON COUNTY, IL	17087	23602	DE KALB COUNTY, IN	18033	25101
KANE COUNTY, IL	17089	23106	DELAWARE COUNTY, IN	18035	25202
KANKAKEE COUNTY, IL	17091	23000	DUBOIS COUNTY, IN	18037	24302
KENDALL COUNTY, IL	17093	23107	ELKHART COUNTY, IN	18039	26101
KNOX COUNTY, IL	17095	14902	FAYETTE COUNTY, IN	18041	25900
LAKE COUNTY, IL	17097	23103	FLOYD COUNTY, IN	18043	24602
LA SALLE COUNTY, IL	17099	14300	FOUNTAIN COUNTY, IN	18045	23300
LAWRENCE COUNTY, IL	17101	23801	FRANKLIN COUNTY, IN	18047	25705
LEE COUNTY, IL	17103	27103	FULTON COUNTY, IN	18049	23502
LIVINGSTON COUNTY, IL	17105	14300	GIBSON COUNTY, IN	18051	24302
LOGAN COUNTY, IL	17107	14403	GRANT COUNTY, IN	18053	25203
MCDONOUGH COUNTY, IL	17109	14000	GREENE COUNTY, IN	18055	24201
MCHENRY COUNTY, IL	17111	23104	HAMILTON COUNTY, IN	18057	24004
MCLEAN COUNTY, IL	17113	22902	HANCOCK COUNTY, IN	18059	24002
MACON COUNTY, IL	17115	22903	HARRISON COUNTY, IN	18061	24602
MACOUPIN COUNTY, IL	17117	13802	HENDRICKS COUNTY, IN	18063	24004
MADISON COUNTY, IL	17119	13801	HENRY COUNTY, IN	18065	25202
MARION COUNTY, IL	17121	23700	HOWARD COUNTY, IN	18067	23501
MARSHALL COUNTY, IL	17123	14403	HUNTINGTON COUNTY, IN	18069	25102
MASON COUNTY, IL	17125	14403	JACKSON COUNTY, IN	18071	23900
MASSAC COUNTY, IL	17127	16600	JASPER COUNTY, IN	18073	23202
MENARD COUNTY, IL	17129	13900	JAY COUNTY, IN	18075	25203
MERCER COUNTY, IL	17131	14502	JEFFERSON COUNTY, IN	18077	25706
MONROE COUNTY, IL	17133	14101	JENNINGS COUNTY, IN	18079	23900
MONTGOMERY COUNTY, IL	17135	13802	JOHNSON COUNTY, IN	18081	24003
MORGAN COUNTY, IL	17137	14000	KNOX COUNTY, IN	18083	23801
MOULTRIE COUNTY, IL	17139	22904	KOSCIUSKO COUNTY, IN	18085	26102
OGLE COUNTY, IL	17141	27104	LAGRANGE COUNTY, IN	18087	26102
PEORIA COUNTY, IL	17143	14401	LAKE COUNTY, IN	18089	23201
PERRY COUNTY, IL	17145	23601	LA PORTE COUNTY, IN	18091	23203
PIATT COUNTY, IL	17147	22904	LAWRENCE COUNTY, IN	18093	24201
PIKE COUNTY, IL	17149	13502	MADISON COUNTY, IN	18095	25201
POPE COUNTY, IL	17151	23602	MARION COUNTY, IN	18097	24001
PULASKI COUNTY, IL	17153	13401	MARSHALL COUNTY, IN	18099	26103
PUTNAM COUNTY, IL	17155	14300	MARTIN COUNTY, IN	18101	24201
RANDOLPH COUNTY, IL	17157	23601	MIAMI COUNTY, IN	18103	23502
RICHLAND COUNTY, IL	17159	23801	MONROE COUNTY, IN	18105	24202
ROCK ISLAND COUNTY, IL	17161	14502	MONTGOMERY COUNTY, IN	18107	24102
ST. CLAIR COUNTY, IL	17163	14101	MORGAN COUNTY, IN	18109	24003
SALINE COUNTY, IL	17165	23602	NEWTON COUNTY, IN	18111	23202
SANGAMON COUNTY, IL	17167	13900	NOBLE COUNTY, IN	18113	26102

<u>County</u>	<u>FIPS</u>	<u>LMA</u>	<u>County</u>	<u>FIPS</u>	<u>LMA</u>
OHIO COUNTY, IN	18115	25706	HANCOCK COUNTY, IA	19081	15402
ORANGE COUNTY, IN	18117	24201	HARDIN COUNTY, IA	19083	15402
OWEN COUNTY, IN	18119	24202	HARRISON COUNTY, IA	19085	06803
PARKE COUNTY, IN	18121	24102	HENRY COUNTY, IA	19087	14901
PERRY COUNTY, IN	18123	24400	HOWARD COUNTY, IA	19089	15303
PIKE COUNTY, IN	18125	24302	HUMBOLDT COUNTY, IA	19091	15401
PORTER COUNTY, IN	18127	23202	IDA COUNTY, IA	19093	15401
POSEY COUNTY, IN	18129	24302	IOWA COUNTY, IA	19095	15100
PULASKI COUNTY, IN	18131	23502	JACKSON COUNTY, IA	19097	14602
PUTNAM COUNTY, IN	18133	24102	JASPER COUNTY, IA	19099	15002
RANDOLPH COUNTY, IN	18135	25203	JEFFERSON COUNTY, IA	19101	15001
RIPLEY COUNTY, IN	18137	25705	JOHNSON COUNTY, IA	19103	15200
RUSH COUNTY, IN	18139	24002	JONES COUNTY, IA	19105	15100
ST. JOSEPH COUNTY, IN	18141	26103	KEOKUK COUNTY, IA	19107	15001
SCOTT COUNTY, IN	18143	23900	KOSSUTH COUNTY, IA	19109	07700
SHELBY COUNTY, IN	18145	24002	LEE COUNTY, IA	19111	14901
SPENCER COUNTY, IN	18147	24302	LINN COUNTY, IA	19113	15100
STARKE COUNTY, IN	18149	23203	LOUISA COUNTY, IA	19115	15200
STEBEN COUNTY, IN	18151	25101	LUCAS COUNTY, IA	19117	07602
SULLIVAN COUNTY, IN	18153	24101	LYON COUNTY, IA	19119	07700
SWITZERLAND COUNTY, IN	18155	25706	MADISON COUNTY, IA	19121	07602
TIPPECANOE COUNTY, IN	18157	23400	MAHASKA COUNTY, IA	19123	15002
TIPTON COUNTY, IN	18159	23501	MARION COUNTY, IA	19125	15002
UNION COUNTY, IN	18161	25900	MARSHALL COUNTY, IA	19127	15302
VANDERBURGH COUNTY, IN	18163	24301	MILLS COUNTY, IA	19129	06803
VERMILLION COUNTY, IN	18165	24102	MITCHELL COUNTY, IA	19131	15303
VIGO COUNTY, IN	18167	24101	MONONA COUNTY, IA	19133	07002
WABASH COUNTY, IN	18169	23502	MONROE COUNTY, IA	19135	15001
WARREN COUNTY, IN	18171	23300	MONTGOMERY COUNTY, IA	19137	06802
WARRICK COUNTY, IN	18173	24302	MUSCATINE COUNTY, IA	19139	15200
WASHINGTON COUNTY, IN	18175	24602	O'BRIEN COUNTY, IA	19141	07700
WAYNE COUNTY, IN	18177	25900	OSCEOLA COUNTY, IA	19143	07700
WELLS COUNTY, IN	18179	25102	PAGE COUNTY, IA	19145	06802
WHITE COUNTY, IN	18181	23400	PALO ALTO COUNTY, IA	19147	07700
WHITLEY COUNTY, IN	18183	25102	PLYMOUTH COUNTY, IA	19149	07002
ADAIR COUNTY, IA	19001	07602	POCAHONTAS COUNTY, IA	19151	15401
ADAMS COUNTY, IA	19003	06802	POLK COUNTY, IA	19153	07601
ALLAMAKEE COUNTY, IA	19005	14602	POTTAWATTAMIE COUNTY, IA	19155	06803
APPANOOSE COUNTY, IA	19007	15001	POWESHIEK COUNTY, IA	19157	15002
AUDUBON COUNTY, IA	19009	06802	RINGGOLD COUNTY, IA	19159	06802
BENTON COUNTY, IA	19011	15100	SAC COUNTY, IA	19161	15401
BLACK HAWK COUNTY, IA	19013	15301	SCOTT COUNTY, IA	19163	14501
BOONE COUNTY, IA	19015	07603	SHELBY COUNTY, IA	19165	06803
BREMER COUNTY, IA	19017	15302	SIOUX COUNTY, IA	19167	07700
BUCHANAN COUNTY, IA	19019	15303	STORY COUNTY, IA	19169	07603
BUENA VISTA COUNTY, IA	19021	15401	TAMA COUNTY, IA	19171	15302
BUTLER COUNTY, IA	19023	15302	TAYLOR COUNTY, IA	19173	06802
CALHOUN COUNTY, IA	19025	15401	UNION COUNTY, IA	19175	06802
CARROLL COUNTY, IA	19027	07603	VAN BUREN COUNTY, IA	19177	15001
CASS COUNTY, IA	19029	06802	WAPELLO COUNTY, IA	19179	15001
CEDAR COUNTY, IA	19031	15200	WARREN COUNTY, IA	19181	07602
CERRO GORDO	19033	15402	WASHINGTON COUNTY, IA	19183	15200
CHEROKEE COUNTY, IA	19035	15401	WAYNE COUNTY, IA	19185	07602
CHICKASAW COUNTY, IA	19037	15303	WEBSTER COUNTY, IA	19187	15401
CLARKE COUNTY, IA	19039	07602	WINNEBAGO COUNTY, IA	19189	15402
CLAY COUNTY, IA	19041	07700	WINNESHIEK COUNTY, IA	19191	15303
CLAYTON COUNTY, IA	19043	14602	WOODBURY COUNTY, IA	19193	07001
CLINTON COUNTY, IA	19045	14602	WORTH COUNTY, IA	19195	15402
CRAWFORD COUNTY, IA	19047	06803	WRIGHT COUNTY, IA	19197	15402
DALLAS COUNTY, IA	19049	07602	ALLEN COUNTY, KS	20001	05900
DAVIS COUNTY, IA	19051	15001	ANDERSON COUNTY, KS	20003	05900
DECATUR COUNTY, IA	19053	07602	ATCHISON COUNTY, KS	20005	06002
DELAWARE COUNTY, IA	19055	14602	BARBER COUNTY, KS	20007	09100
DES MOINES COUNTY, IA	19057	14901	BARTON COUNTY, KS	20009	06300
DICKINSON COUNTY, IA	19059	07700	BOURBON COUNTY, KS	20011	05701
DUBUQUE COUNTY, IA	19061	14601	BROWN COUNTY, KS	20013	06002
EMMET COUNTY, IA	19063	07700	BUTLER COUNTY, KS	20015	12902
FAYETTE COUNTY, IA	19065	15303	CHASE COUNTY, KS	20017	05900
FLOYD COUNTY, IA	19067	15303	CHAUTAUQUA COUNTY, KS	20019	12902
FRANKLIN COUNTY, IA	19069	15402	CHEROKEE COUNTY, KS	20021	05701
FREMONT COUNTY, IA	19071	06802	CHEYENNE COUNTY, KS	20023	12503
GREENE COUNTY, IA	19073	07603	CLARK COUNTY, KS	20025	13000
GRUNDY COUNTY, IA	19075	15302	CLAY COUNTY, KS	20027	06400
GUTHRIE COUNTY, IA	19077	07602	CLOUD COUNTY, KS	20029	06400
HAMILTON COUNTY, IA	19079	07603	COFFEY COUNTY, KS	20031	05900

<u>County</u>	<u>FIPS</u>	<u>LMA</u>	<u>County</u>	<u>FIPS</u>	<u>LMA</u>
COMANCHE COUNTY,KS	20033	12903	STAFFORD COUNTY,KS	20185	06300
COWLEY COUNTY,KS	20035	12902	STANTON COUNTY,KS	20187	13000
CRAWFORD COUNTY,KS	20037	05701	STEVENS COUNTY,KS	20189	13000
DECATUR COUNTY,KS	20039	06300	SUMNER COUNTY,KS	20191	12902
DICKINSON COUNTY,KS	20041	06003	THOMAS COUNTY,KS	20193	06300
DONIPHAN COUNTY,KS	20043	06101	TREGO COUNTY,KS	20195	06300
DOUGLAS COUNTY,KS	20045	06004	WABAUNSEE COUNTY,KS	20197	06004
EDWARDS COUNTY,KS	20047	13000	WALLACE COUNTY,KS	20199	06300
ELK COUNTY,KS	20049	12902	WASHINGTON COUNTY,KS	20201	06400
ELLIS COUNTY,KS	20051	06300	WICHITA COUNTY,KS	20203	06300
ELLSWORTH COUNTY,KS	20053	06400	WILSON COUNTY,KS	20205	05900
FINNEY COUNTY,KS	20055	13000	WOODSON COUNTY,KS	20207	05900
FORD COUNTY,KS	20057	13000	WYANDOTTE COUNTY,KS	20209	06202
FRANKLIN COUNTY,KS	20059	05900			
GEARY COUNTY,KS	20061	06003	ADAIR COUNTY,KY	21001	36400
GOVE COUNTY,KS	20063	06300	ALLEN COUNTY,KY	21003	36500
GRAHAM COUNTY,KS	20065	06300	ANDERSON COUNTY,KY	21005	24802
GRANT COUNTY,KS	20067	13000	BALLARD COUNTY,KY	21007	16600
GRAY COUNTY,KS	20069	13000	BARREN COUNTY,KY	21009	36400
GREELEY COUNTY,KS	20071	06300	BATH COUNTY,KY	21011	24803
GREENWOOD COUNTY,KS	20073	05900	BELL COUNTY,KY	21013	36002
HAMILTON COUNTY,KS	20075	12503	BOONE COUNTY,KY	21015	25706
HARPER COUNTY,KS	20077	12902	BOURBON COUNTY,KY	21017	24803
HARVEY COUNTY,KS	20079	12902	BOYD COUNTY,KY	21019	24903
HASKELL COUNTY,KS	20081	13000	BOYLE COUNTY,KY	21021	24802
HODGEMAN COUNTY,KS	20083	13000	BRACKEN COUNTY,KY	21023	25704
JACKSON COUNTY,KS	20085	06004	BREATHITT COUNTY,KY	21025	25003
JEFFERSON COUNTY,KS	20087	06002	BRECKINRIDGE COUNTY,KY	21027	24400
JEWELL COUNTY,KS	20089	06400	BULLITT COUNTY,KY	21029	24604
JOHNSON COUNTY,KS	20091	06201	BUTLER COUNTY,KY	21031	36500
KEARNY COUNTY,KS	20093	13000	CALDWELL COUNTY,KY	21033	16600
KINGMAN COUNTY,KS	20095	12902	CALLOWAY COUNTY,KY	21035	16600
KIOWA COUNTY,KS	20097	12903	CAMPBELL COUNTY,KY	21037	25704
LABETTE COUNTY,KS	20099	05701	CARLISLE COUNTY,KY	21039	16500
LANE COUNTY,KS	20101	06300	CARROLL COUNTY,KY	21041	25706
LEAVENWORTH COUNTY,KS	20103	06002	CARTER COUNTY,KY	21043	24902
LINCOLN COUNTY,KS	20105	06400	CASEY COUNTY,KY	21045	24803
LINN COUNTY,KS	20107	06205	CHRISTIAN COUNTY,KY	21047	35800
LOGAN COUNTY,KS	20109	06300	CLARK COUNTY,KY	21049	24803
LYON COUNTY,KS	20111	05900	CLAY COUNTY,KY	21051	36601
MCPHERSON COUNTY,KS	20113	12903	CLINTON COUNTY,KY	21053	35200
MARION COUNTY,KS	20115	12902	CRITTENDEN COUNTY,KY	21055	16600
MARSHALL COUNTY,KS	20117	06400	CUMBERLAND COUNTY,KY	21057	35200
MEADE COUNTY,KS	20119	13000	DAVISS COUNTY,KY	21059	24400
MIAMI COUNTY,KS	20121	06205	EDMONSON COUNTY,KY	21061	36500
MITCHELL COUNTY,KS	20123	06400	ELLIOTT COUNTY,KY	21063	24902
MONTGOMERY COUNTY,KS	20125	05402	ESTILL COUNTY,KY	21065	36601
MORRIS COUNTY,KS	20127	06003	FAYETTE COUNTY,KY	21067	24801
MORTON COUNTY,KS	20129	13000	FLEMING COUNTY,KY	21069	25800
NEMAHA COUNTY,KS	20131	06002	FLOYD COUNTY,KY	21071	25002
NEOSHO COUNTY,KS	20133	05900	FRANKLIN COUNTY,KY	21073	24803
NESS COUNTY,KS	20135	06300	FULTON COUNTY,KY	21075	16500
NORTON COUNTY,KS	20137	06300	GALLATIN COUNTY,KY	21077	25706
OSAGE COUNTY,KS	20139	06004	GARRARD COUNTY,KY	21079	24802
OSBORNE COUNTY,KS	20141	06400	GRANT COUNTY,KY	21081	25704
OTTAWA COUNTY,KS	20143	06400	GRAVES COUNTY,KY	21083	16500
PAWNEE COUNTY,KS	20145	06300	GRAYSON COUNTY,KY	21085	24700
PHILLIPS COUNTY,KS	20147	06400	GREEN COUNTY,KY	21087	36400
POTTAWATOMIE COUNTY,KS	20149	06004	GREENUP COUNTY,KY	21089	24902
PRATT COUNTY,KS	20151	12903	HANCOCK COUNTY,KY	21091	24400
RAWLINS COUNTY,KS	20153	12503	HARDIN COUNTY,KY	21093	24700
RENO COUNTY,KS	20155	12903	HARLAN COUNTY,KY	21095	25003
REPUBLIC COUNTY,KS	20157	06400	HARRISON COUNTY,KY	21097	24803
RICE COUNTY,KS	20159	12903	HART COUNTY,KY	21099	36400
RILEY COUNTY,KS	20161	06003	HENDERSON COUNTY,KY	21101	24500
ROOKS COUNTY,KS	20163	06300	HENRY COUNTY,KY	21103	24603
RUSH COUNTY,KS	20165	06300	HICKMAN COUNTY,KY	21105	16500
RUSSELL COUNTY,KS	20167	06300	HOPKINS COUNTY,KY	21107	24500
SALINE COUNTY,KS	20169	06400	JACKSON COUNTY,KY	21109	36601
SCOTT COUNTY,KS	20171	06300	JEFFERSON COUNTY,KY	21111	24601
SEDGWICK COUNTY,KS	20173	12901	JESSAMINE COUNTY,KY	21113	24802
SEWARD COUNTY,KS	20175	13000	JOHNSON COUNTY,KY	21115	25002
SHAWNEE COUNTY,KS	20177	06001	KENTON COUNTY,KY	21117	25702
SHERIDAN COUNTY,KS	20179	06300	KNOTT COUNTY,KY	21119	25003
SHERMAN COUNTY,KS	20181	12503	KNOX COUNTY,KY	21121	36602
SMITH COUNTY,KS	20183	06400	LARUE COUNTY,KY	21123	24700

<u>County</u>	<u>FIPS</u>	<u>LMA</u>	<u>County</u>	<u>FIPS</u>	<u>LMA</u>
LAUREL COUNTY, KY	21125	36601	EAST CARROLL PARISH, LA	22035	37602
LAWRENCE COUNTY, KY	21127	24902	EAST FELICIANA PARISH, LA	22037	37302
LEE COUNTY, KY	21129	25002	EVANGELINE PARISH, LA	22039	08704
LESLIE COUNTY, KY	21131	25003	FRANKLIN PARISH, LA	22041	37602
LETCHER COUNTY, KY	21133	25003	GRANT PARISH, LA	22043	37402
LEWIS COUNTY, KY	21135	25800	IBERIA PARISH, LA	22045	08703
LINCOLN COUNTY, KY	21137	24802	IBERVILLE PARISH, LA	22047	37303
LIVINGSTON COUNTY, KY	21139	16600	JACKSON PARISH, LA	22049	09001
LOGAN COUNTY, KY	21141	36500	JEFFERSON PARISH, LA	22051	37702
LYON COUNTY, KY	21143	16600	JEFFERSON DAVIS PARISH, LA	22053	08801
MCCRACKEN COUNTY, KY	21145	16600	LAFAYETTE PARISH, LA	22055	08702
MCCREARY COUNTY, KY	21147	36602	LAFORCHE PARISH, LA	22057	08901
MCLEAN COUNTY, KY	21149	24400	LA SALLE PARISH, LA	22059	37500
MADISON COUNTY, KY	21151	36601	LINCOLN PARISH, LA	22061	09001
MAGOFFIN COUNTY, KY	21153	25002	LIVINGSTON PARISH, LA	22063	37302
MARION COUNTY, KY	21155	24604	MADISON PARISH, LA	22065	37602
MARSHALL COUNTY, KY	21157	16600	MOREHOUSE PARISH, LA	22067	37602
MARTIN COUNTY, KY	21159	25002	NATCHITOCHE PARISH, LA	22069	37402
MASON COUNTY, KY	21161	25800	ORLEANS PARISH, LA	22071	37701
MEADE COUNTY, KY	21163	24700	OUACHITA PARISH, LA	22073	37601
MENIFEE COUNTY, KY	21165	24803	PLAQUEMINES PARISH, LA	22075	37703
MERCER COUNTY, KY	21167	24802	POINTE COUPEE PARISH, LA	22077	37303
METCALFE COUNTY, KY	21169	36400	RAPIDES PARISH, LA	22079	37401
MONROE COUNTY, KY	21171	36500	RED RIVER PARISH, LA	22081	37402
MONTGOMERY COUNTY, KY	21173	24803	RICHLAND PARISH, LA	22083	37602
MORGAN COUNTY, KY	21175	25002	SABINE PARISH, LA	22085	08802
MUHLENBERG COUNTY, KY	21177	24400	ST. BERNARD PARISH, LA	22087	37703
NELSON COUNTY, KY	21179	24604	ST. CHARLES PARISH, LA	22089	37703
NICHOLAS COUNTY, KY	21181	24803	ST. HELENA PARISH, LA	22091	37302
OHIO COUNTY, KY	21183	24400	ST. JAMES PARISH, LA	22093	37303
OLDHAM COUNTY, KY	21185	24603	ST. JOHN THE BAPTIST PAR	22095	37703
OWEN COUNTY, KY	21187	24803	ST. LANDRY PARISH, LA	22097	08704
OWSLEY COUNTY, KY	21189	25003	ST. MARTIN PARISH, LA	22099	08703
PENDLETON COUNTY, KY	21191	25704	ST. MARY PARISH, LA	22101	08902
PERRY COUNTY, KY	21193	25003	ST. TAMMANY PARISH, LA	22103	37704
PIKE COUNTY, KY	21195	25001	TANGIPAHOA PARISH, LA	22105	37302
POWELL COUNTY, KY	21197	24803	TENSAS PARISH, LA	22107	37500
PULASKI COUNTY, KY	21199	36602	TERREBONNE PARISH, LA	22109	08902
ROBERTSON COUNTY, KY	21201	24803	UNION PARISH, LA	22111	37602
ROCKCASTLE COUNTY, KY	21203	36601	VERMILION PARISH, LA	22113	08701
ROWAN COUNTY, KY	21205	24902	VERNON PARISH, LA	22115	08802
RUSSELL COUNTY, KY	21207	36400	WASHINGTON PARISH, LA	22117	37704
SCOTT COUNTY, KY	21209	24803	WEBSTER PARISH, LA	22119	09001
SHELBY COUNTY, KY	21211	24604	WEST BATON ROUGE PARISH,	22121	37303
SIMPSON COUNTY, KY	21213	36500	WEST CARROLL PARISH, LA	22123	37602
SPENCER COUNTY, KY	21215	24604	WEST FELICIANA PARISH, LA	22125	37302
TAYLOR COUNTY, KY	21217	36400	WINN PARISH, LA	22127	37402
TODD COUNTY, KY	21219	35800			
TRIGG COUNTY, KY	21221	35800	ANDROSCOGGIN COUNTY, ME	23001	19601
TRIMBLE COUNTY, KY	21223	25706	AROOSTOOK COUNTY, ME	23003	19800
UNION COUNTY, KY	21225	24500	CUMBERLAND COUNTY, ME	23005	19602
WARREN COUNTY, KY	21227	36500	FRANKLIN COUNTY, ME	23007	19601
WASHINGTON COUNTY, KY	21229	24604	HANCOCK COUNTY, ME	23009	19700
WAYNE COUNTY, KY	21231	36602	KENNEBEC COUNTY, ME	23011	19603
WEBSTER COUNTY, KY	21233	24500	KNOX COUNTY, ME	23013	19604
WHITLEY COUNTY, KY	21235	36602	LINCOLN COUNTY, ME	23015	19604
WOLFE COUNTY, KY	21237	25002	OXFORD COUNTY, ME	23017	19601
WOODFORD COUNTY, KY	21239	24802	PENOBSCOT COUNTY, ME	23019	19700
			PISCATAQUIS COUNTY, ME	23021	19700
ACADIA PARISH, LA	22001	08701	SAGADAHOC COUNTY, ME	23023	19604
ALLEN PARISH, LA	22003	08801	SOMERSET COUNTY, ME	23025	19604
ASCENSION PARISH, LA	22005	37303	WALDO COUNTY, ME	23027	19700
ASSUMPTION PARISH, LA	22007	08901	WASHINGTON COUNTY, ME	23029	19800
AVOUELLES PARISH, LA	22009	37402	YORK COUNTY, ME	23031	18903
BEAUREGARD PARISH, LA	22011	08802			
BIENVILLE PARISH, LA	22013	09001	ALLEGANY COUNTY, MD	24001	20900
BOSSIER PARISH, LA	22015	09003	ANNE ARUNDEL COUNTY, MD	24003	20002
CADDO PARISH, LA	22017	09002	BALTIMORE COUNTY, MD	24005	20005
CALCASIEU PARISH, LA	22019	08801	CALVERT COUNTY, MD	24009	20109
CALDWELL PARISH, LA	22021	37500	CAROLINE COUNTY, MD	24011	19903
CAMERON PARISH, LA	22023	08801	CARROLL COUNTY, MD	24013	20006
CATAHOULA PARISH, LA	22025	37500	CECIL COUNTY, MD	24015	20002
CLAIBORNE PARISH, LA	22027	09001	CHARLES COUNTY, MD	24017	20109
CONCORDIA PARISH, LA	22029	37500	DORCHESTER COUNTY, MD	24019	19902
DE SOTO PARISH, LA	22031	09003	FREDERICK COUNTY, MD	24021	20108
EAST BATON ROUGE PARISH,	22033	37301	GARRETT COUNTY, MD	24023	20900

County	FIPS	LMA	County	FIPS	LMA
HARFORD COUNTY, MD	24025	20003	LUCE COUNTY, MI	26095	27902
HOWARD COUNTY, MD	24027	20006	MACKINAC COUNTY, MI	26097	27902
KENT COUNTY, MD	24029	20002	MACOMB COUNTY, MI	26099	26606
MONTGOMERY COUNTY, MD	24031	20104	MANISTEE COUNTY, MI	26101	27000
PRINCE GEORGE'S COUNTY, M	24033	20101	MARQUETTE COUNTY, MI	26103	27901
QUEEN ANNE'S COUNTY, MD	24035	20002	MASON COUNTY, MI	26105	27000
ST. MARY'S COUNTY, MD	24037	20109	MECOSTA COUNTY, MI	26107	27000
SOMERSET COUNTY, MD	24039	19901	MENOMINEE COUNTY, MI	26109	28000
TALBOT COUNTY, MD	24041	19903	MIDLAND COUNTY, MI	26111	26503
WASHINGTON COUNTY, MD	24043	20202	MISSAUKEE COUNTY, MI	26113	27000
WICOMICO COUNTY, MD	24045	19901	MONROE COUNTY, MI	26115	25302
WORCESTER COUNTY, MD	24047	19901	MONTCALM COUNTY, MI	26117	26305
BALTIMORE CITY, MD	24510	20004	MONTMORENCY COUNTY, MI	26119	26800
BARNSTABLE COUNTY, MA	25001	19006	MUSKEGON COUNTY, MI	26121	26303
BERKSHIRE COUNTY, MA	25003	19200	NEWAYGO COUNTY, MI	26123	26305
BRISTOL COUNTY, MA	25005	19101	OAKLAND COUNTY, MI	26125	26605
DUKES COUNTY, MA	25007	19101	OCEANA COUNTY, MI	26127	26305
ESSEX COUNTY, MA	25009	19003	OGEMAW COUNTY, MI	26129	26800
FRANKLIN COUNTY, MA	25011	18803	ONTONAGON COUNTY, MI	26131	27901
HAMPDEN COUNTY, MA	25013	18802	OSCEOLA COUNTY, MI	26133	27000
HAMPSHIRE COUNTY, MA	25015	18803	OSCODA COUNTY, MI	26135	26800
MIDDLESEX COUNTY, MA	25017	19001	OTSEGO COUNTY, MI	26137	26800
NANTUCKET COUNTY, MA	25019	19101	OTTAWA COUNTY, MI	26139	26302
NORFOLK COUNTY, MA	25021	19004	PRESQUE ISLE COUNTY, MI	26141	26800
PLYMOUTH COUNTY, MA	25023	19005	ROSCOMMON COUNTY, MI	26143	26800
SUFFOLK COUNTY, MA	25025	19002	SAGINAW COUNTY, MI	26145	26501
WORCESTER COUNTY, MA	25027	18801	ST. CLAIR COUNTY, MI	26147	26607
ALCONA COUNTY, MI	26001	26800	ST. JOSEPH COUNTY, MI	26149	26203
ALGER COUNTY, MI	26003	27902	SANILAC COUNTY, MI	26151	26608
ALLEGAN COUNTY, MI	26005	26304	SCHOOLCRAFT COUNTY, MI	26153	27902
ALPENA COUNTY, MI	26007	26800	SHIAWASSEE COUNTY, MI	26155	26601
ANTRIM COUNTY, MI	26009	26900	TUSCOLA COUNTY, MI	26157	26502
ARENAC COUNTY, MI	26011	26503	VAN BUREN COUNTY, MI	26159	26203
BARAGA COUNTY, MI	26013	27901	WASHTENAW COUNTY, MI	26161	26602
BARRY COUNTY, MI	26015	26203	WAYNE COUNTY, MI	26163	26604
BAY COUNTY, MI	26017	26502	WEXFORD COUNTY, MI	26165	27000
BENZIE COUNTY, MI	26019	26900	AITKIN COUNTY, MN	27001	15502
BERRIEN COUNTY, MI	26021	26104	ANOKA COUNTY, MN	27003	15601
BRANCH COUNTY, MI	26023	26203	BECKER COUNTY, MN	27005	07900
CALHOUN COUNTY, MI	26025	26202	BELTRAMI COUNTY, MN	27007	07900
CASS COUNTY, MI	26027	26104	BENTON COUNTY, MN	27009	15700
CHARLEVOIX COUNTY, MI	26029	26900	BIG STONE COUNTY, MN	27011	08102
CHEBOYGAN COUNTY, MI	26031	26900	BLUE EARTH COUNTY, MN	27013	15801
CHIPPEWA COUNTY, MI	26033	27902	BROWN COUNTY, MN	27015	15801
CLARE COUNTY, MI	26035	26503	CARLTON COUNTY, MN	27017	15502
CLINTON COUNTY, MI	26037	26402	CARVER COUNTY, MN	27019	15606
CRAWFORD COUNTY, MI	26039	26800	CASS COUNTY, MN	27021	07900
DELTA COUNTY, MI	26041	27902	CHIPPEWA COUNTY, MN	27023	08101
DICKINSON COUNTY, MI	26043	28000	CHISAGO COUNTY, MN	27025	15607
EATON COUNTY, MI	26045	26402	CLAY COUNTY, MN	27027	08201
EMMET COUNTY, MI	26047	26900	CLEARWATER COUNTY, MN	27029	07900
GENESEE COUNTY, MI	26049	26601	COOK COUNTY, MN	27031	15502
GLADWIN COUNTY, MI	26051	26503	COTTONWOOD COUNTY, MN	27033	07800
GOGEBIC COUNTY, MI	26053	27901	CROW WING COUNTY, MN	27035	07900
GRAND TRAVERSE COUNTY, MI	26055	26900	DAKOTA COUNTY, MN	27037	15603
GRATIOT COUNTY, MI	26057	26402	DODGE COUNTY, MN	27039	15902
HILLSDALE COUNTY, MI	26059	26702	DOUGLAS COUNTY, MN	27041	08000
HOUGHTON COUNTY, MI	26061	27901	FARIBAUT COUNTY, MN	27043	15402
HURON COUNTY, MI	26063	26502	FILLMORE COUNTY, MN	27045	15902
INGHAM COUNTY, MI	26065	26401	FREEBORN COUNTY, MN	27047	15402
IONIA COUNTY, MI	26067	26304	GOODHUE COUNTY, MN	27049	15902
IOSCO COUNTY, MI	26069	26800	GRANT COUNTY, MN	27051	08000
IRON COUNTY, MI	26071	28000	HENNEPIN COUNTY, MN	27053	15602
ISABELLA COUNTY, MI	26073	26503	HOUSTON COUNTY, MN	27055	16100
JACKSON COUNTY, MI	26075	26701	HUBBARD COUNTY, MN	27057	07900
KALAMAZOO COUNTY, MI	26077	26201	ISANTI COUNTY, MN	27059	15608
KALKASKA COUNTY, MI	26079	26900	ITASCA COUNTY, MN	27061	15502
KENT COUNTY, MI	26081	26301	JACKSON COUNTY, MN	27063	07800
KEWEENAW COUNTY, MI	26083	27901	KANABEC COUNTY, MN	27065	15608
LAKE COUNTY, MI	26085	27000	KANDIYOHY COUNTY, MN	27067	08101
LAPEER COUNTY, MI	26087	26608	KITSON COUNTY, MN	27069	08302
LEELANAU COUNTY, MI	26089	26900	KOOCHICHING COUNTY, MN	27071	15502
LENAWEE COUNTY, MI	26091	26702	LAC QUI PARLE COUNTY, MN	27073	08102
LIVINGSTON COUNTY, MI	26093	26603	LAKE COUNTY, MN	27075	15502
			LAKE OF THE WOODS COUNTY	27077	15502

<u>County</u>	<u>FIPS</u>	<u>LMA</u>	<u>County</u>	<u>FIPS</u>	<u>LMA</u>
LE SUEUR COUNTY, MN	27079	15802	ISSAQUENA COUNTY, MS	28055	37100
LINCOLN COUNTY, MN	27081	08102	ITAWAMBA COUNTY, MS	28057	37001
LYON COUNTY, MN	27083	08102	JACKSON COUNTY, MS	28059	37802
MCLEOD COUNTY, MN	27085	15608	JASPER COUNTY, MS	28061	37901
MAHNOTEN COUNTY, MN	27087	07900	JEFFERSON COUNTY, MS	28063	38102
MARSHALL COUNTY, MN	27089	08302	JEFFERSON DAVIS COUNTY, M	28065	37902
MARTIN COUNTY, MN	27091	07800	JONES COUNTY, MS	28067	37901
MEEKER COUNTY, MN	27093	15608	KEMPER COUNTY, MS	28069	38200
MILLE LACS COUNTY, MN	27095	15608	LAFAYETTE COUNTY, MS	28071	37201
MORRISON COUNTY, MN	27097	15700	LAMAR COUNTY, MS	28073	37902
MOWER COUNTY, MN	27099	15902	LAUDERDALE COUNTY, MS	28075	38200
MURRAY COUNTY, MN	27101	07800	LAWRENCE COUNTY, MS	28077	37902
NICOLLET COUNTY, MN	27103	15801	LEAKE COUNTY, MS	28079	38103
NOBLES COUNTY, MN	27105	07800	LEE COUNTY, MS	28081	37001
NORMAN COUNTY, MN	27107	08202	LEFLORE COUNTY, MS	28083	37202
OLMSTED COUNTY, MN	27109	15901	LINCOLN COUNTY, MS	28085	38000
OTTER TAIL COUNTY, MN	27111	08000	LOWNDES COUNTY, MS	28087	28700
PENNINGTON COUNTY, MN	27113	08302	MADISON COUNTY, MS	28089	38103
PINE COUNTY, MN	27115	15502	MARION COUNTY, MS	28091	37902
PIPESTONE COUNTY, MN	27117	07800	MARSHALL COUNTY, MS	28093	16403
POLK COUNTY, MN	27119	08301	MONROE COUNTY, MS	28095	37002
POPE COUNTY, MN	27121	08000	MONTGOMERY COUNTY, MS	28097	37202
RAMSEY COUNTY, MN	27123	15604	NESHOPA COUNTY, MS	28099	38200
RED LAKE COUNTY, MN	27125	08302	NEWTON COUNTY, MS	28101	38200
REDWOOD COUNTY, MN	27127	08101	NOXUBEE COUNTY, MS	28103	28700
RENVILLE COUNTY, MN	27129	08101	OKTIBBEHA COUNTY, MS	28105	37002
RICE COUNTY, MN	27131	15802	PANOLA COUNTY, MS	28107	37201
ROCK COUNTY, MN	27133	07800	PEARL RIVER COUNTY, MS	28109	37803
ROSEAU COUNTY, MN	27135	15502	PERRY COUNTY, MS	28111	37902
ST. LOUIS COUNTY, MN	27137	15501	PIKE COUNTY, MS	28113	38000
SCOTT COUNTY, MN	27139	15606	PONTOTOC COUNTY, MS	28115	37001
SHERBURNE COUNTY, MN	27141	15700	PRENTISS COUNTY, MS	28117	37001
SIBLEY COUNTY, MN	27143	15801	QUITMAN COUNTY, MS	28119	37201
STEARNS COUNTY, MN	27145	15700	RANKIN COUNTY, MS	28121	38103
STEELE COUNTY, MN	27147	15802	SCOTT COUNTY, MS	28123	38103
STEVENS COUNTY, MN	27149	08000	SHARKEY COUNTY, MS	28125	37100
SWIFT COUNTY, MN	27151	08101	SIMPSON COUNTY, MS	28127	37901
TODD COUNTY, MN	27153	08000	SMITH COUNTY, MS	28129	37901
TRAVERSE COUNTY, MN	27155	08102	STONE COUNTY, MS	28131	37803
WABASHA COUNTY, MN	27157	15901	SUNFLOWER COUNTY, MS	28133	37100
WADENA COUNTY, MN	27159	08000	TALLAHATCHIE COUNTY, MS	28135	37202
WASECA COUNTY, MN	27161	15802	TATE COUNTY, MS	28137	16403
WASHINGTON COUNTY, MN	27163	15605	TIPPAH COUNTY, MS	28139	16403
WATONWAN COUNTY, MN	27165	07800	TISHOMINGO COUNTY, MS	28141	34700
WILKIN COUNTY, MN	27167	08202	TUNICA COUNTY, MS	28143	37201
WINONA COUNTY, MN	27169	16200	UNION COUNTY, MS	28145	16403
WRIGHT COUNTY, MN	27171	15606	WALTHALL COUNTY, MS	28147	37902
YELLOW MEDICINE COUNTY, M	27173	08102	WARREN COUNTY, MS	28149	38102
ADAMS COUNTY, MS	28001	37500	WASHINGTON COUNTY, MS	28151	37100
ALCORN COUNTY, MS	28003	34800	WAYNE COUNTY, MS	28153	37803
AMITE COUNTY, MS	28005	38000	WEBSTER COUNTY, MS	28155	37002
ATTALA COUNTY, MS	28007	38103	WILKINSON COUNTY, MS	28157	38000
BENTON COUNTY, MS	28009	16403	WINSTON COUNTY, MS	28159	37002
BOLIVAR COUNTY, MS	28011	37100	YALOBUSHA COUNTY, MS	28161	37202
CALHOUN COUNTY, MS	28013	37202	YAZOO COUNTY, MS	28163	38102
CARROLL COUNTY, MS	28015	37202	ADAIR COUNTY, MO	29001	13503
CHICKASAW COUNTY, MS	28017	37002	ANDREW COUNTY, MO	29003	06101
CHOCTAW COUNTY, MS	28019	37002	ATCHISON COUNTY, MO	29005	06802
CLAIBORNE COUNTY, MS	28021	38102	AUDRAIN COUNTY, MO	29007	13502
CLARKE COUNTY, MS	28023	38200	BARRY COUNTY, MO	29009	05802
CLAY COUNTY, MS	28025	37002	BARTON COUNTY, MO	29011	05702
COAHOMA COUNTY, MS	28027	37201	BATES COUNTY, MO	29013	06205
COPIAH COUNTY, MS	28029	38000	BENTON COUNTY, MO	29015	06207
COVINGTON COUNTY, MS	28031	37901	BOLLINGER COUNTY, MO	29017	13401
DE SOTO COUNTY, MS	28033	16403	BOONE COUNTY, MO	29019	13601
FORREST COUNTY, MS	28035	37902	BUCHANAN COUNTY, MO	29021	06101
FRANKLIN COUNTY, MS	28037	38000	BUTLER COUNTY, MO	29023	13402
GEORGE COUNTY, MS	28039	37803	CALDWELL COUNTY, MO	29025	06102
GREENE COUNTY, MS	28041	37803	CALLAWAY COUNTY, MO	29027	13602
GRENADA COUNTY, MS	28043	37202	CAMDEN COUNTY, MO	29029	13700
HANCOCK COUNTY, MS	28045	37803	CAPE GIRARDEAU COUNTY, MO	29031	13401
HARRISON COUNTY, MS	28047	37801	CARROLL COUNTY, MO	29033	06206
HINDS COUNTY, MS	28049	38101	CARTER COUNTY, MO	29035	13402
HOLMES COUNTY, MS	28051	38102	CASS COUNTY, MO	29037	06205
HUMPHREYS COUNTY, MS	28053	37100	CEDAR COUNTY, MO	29039	05702

Appendix B: Alphabetical Listing of Counties and Codes Page 11

<u>County</u>	<u>FIPS</u>	<u>LMA</u>	<u>County</u>	<u>FIPS</u>	<u>LMA</u>
CHARITON COUNTY,MO	29041	13503	SALINE COUNTY,MO	29195	06207
CHRISTIAN COUNTY,MO	29043	05802	SCHUYLER COUNTY,MO	29197	13503
CLARK COUNTY,MO	29045	14901	SCOTLAND COUNTY,MO	29199	13503
CLAY COUNTY,MO	29047	06204	SCOTT COUNTY,MO	29201	13401
CLINTON COUNTY,MO	29049	06102	SHANNON COUNTY,MO	29203	13102
COLE COUNTY,MO	29051	13602	SHELBY COUNTY,MO	29205	13503
COOPER COUNTY,MO	29053	13601	STODDARD COUNTY,MO	29207	13402
CRAWFORD COUNTY,MO	29055	14106	STONE COUNTY,MO	29209	05802
DADE COUNTY,MO	29057	05702	SULLIVAN COUNTY,MO	29211	13503
DALLAS COUNTY,MO	29059	05803	TANEY COUNTY,MO	29213	05802
DAVISS COUNTY,MO	29061	06102	TEXAS COUNTY,MO	29215	05803
DE KALB COUNTY,MO	29063	06102	VERNON COUNTY,MO	29217	05702
DENT COUNTY,MO	29065	14200	WARREN COUNTY,MO	29219	14105
DOUGLAS COUNTY,MO	29067	05803	WASHINGTON COUNTY,MO	29221	14200
DUNKLIN COUNTY,MO	29069	13200	WAYNE COUNTY,MO	29223	13402
FRANKLIN COUNTY,MO	29071	14106	WEBSTER COUNTY,MO	29225	05803
GASCONADE COUNTY,MO	29073	14106	WORTH COUNTY,MO	29227	06102
GENTRY COUNTY,MO	29075	06102	WRIGHT COUNTY,MO	29229	05803
GREENE COUNTY,MO	29077	05801	ST. LOUIS CITY,MO	29510	14104
GRUNDY COUNTY,MO	29079	06102			
HARRISON COUNTY,MO	29081	06102	BEAVERHEAD COUNTY,MT	30001	04800
HENRY COUNTY,MO	29083	06207	BIG HORN COUNTY,MT	30003	04900
HICKORY COUNTY,MO	29085	05803	BLAINE COUNTY,MT	30005	05100
HOLT COUNTY,MO	29087	06101	BROADWATER COUNTY,MT	30007	04800
HOWARD COUNTY,MO	29089	13601	CARBON COUNTY,MT	30009	04900
HOWELL COUNTY,MO	29091	13102	CARTER COUNTY,MT	30011	08500
IRON COUNTY,MO	29093	14200	CASCADE COUNTY,MT	30013	05100
JACKSON COUNTY,MO	29095	06203	CHOUTEAU COUNTY,MT	30015	05100
JASPER COUNTY,MO	29097	05702	CUSTER COUNTY,MT	30017	08500
JEFFERSON COUNTY,MO	29099	14102	DANIELS COUNTY,MT	30019	08500
JOHNSON COUNTY,MO	29101	06207	DAWSON COUNTY,MT	30021	08500
KNOX COUNTY,MO	29103	13503	DEER LODGE COUNTY,MT	30023	04800
LACLEDE COUNTY,MO	29105	05803	FALLON COUNTY,MT	30025	08500
LAFAYETTE COUNTY,MO	29107	06206	FERGUS COUNTY,MT	30027	05100
LAWRENCE COUNTY,MO	29109	05802	FLATHEAD COUNTY,MT	30029	04600
LEWIS COUNTY,MO	29111	13501	GALLATIN COUNTY,MT	30031	05000
LINCOLN COUNTY,MO	29113	14105	GARFIELD COUNTY,MT	30033	08500
LINN COUNTY,MO	29115	13503	GLACIER COUNTY,MT	30035	05100
LIVINGSTON COUNTY,MO	29117	06102	GOLDEN VALLEY COUNTY,MT	30037	04900
MCDONALD COUNTY,MO	29119	05303	GRANITE COUNTY,MT	30039	04700
MACON COUNTY,MO	29121	13503	HILL COUNTY,MT	30041	05100
MADISON COUNTY,MO	29123	14200	JEFFERSON COUNTY,MT	30043	04800
MARIES COUNTY,MO	29125	13700	JUDITH BASIN COUNTY,MT	30045	05100
MARION COUNTY,MO	29127	13501	LAKE COUNTY,MT	30047	04600
MERCER COUNTY,MO	29129	07602	LEWIS AND CLARK COUNTY,M	30049	04800
MILLER COUNTY,MO	29131	13700	LIBERTY COUNTY,MT	30051	05100
MISSISSIPPI COUNTY,MO	29133	13402	LINCOLN COUNTY,MT	30053	04600
MONITEAU COUNTY,MO	29135	13602	MCCONE COUNTY,MT	30055	08500
MONROE COUNTY,MO	29137	13502	MADISON COUNTY,MT	30057	04800
MONTGOMERY COUNTY,MO	29139	14105	MEAGHER COUNTY,MT	30059	05100
MORGAN COUNTY,MO	29141	13700	MINERAL COUNTY,MT	30061	04700
NEW MADRID COUNTY,MO	29143	13402	MISSOULA COUNTY,MT	30063	04700
NEWTON COUNTY,MO	29145	05702	MUSSELSHELL COUNTY,MT	30065	04900
NODAWAY COUNTY,MO	29147	06102	PARK COUNTY,MT	30067	05000
OREGON COUNTY,MO	29149	13102	PETROLEUM COUNTY,MT	30069	04900
OSAGE COUNTY,MO	29151	13602	PHILLIPS COUNTY,MT	30071	05100
OZARK COUNTY,MO	29153	13102	PONDERA COUNTY,MT	30073	05100
PEMISCOT COUNTY,MO	29155	13200	POWDER RIVER COUNTY,MT	30075	04900
PERRY COUNTY,MO	29157	14200	POWELL COUNTY,MT	30077	04800
PETTIS COUNTY,MO	29159	06207	PRAIRIE COUNTY,MT	30079	08500
PHELPS COUNTY,MO	29161	13700	RAVALLI COUNTY,MT	30081	04700
PIKE COUNTY,MO	29163	13502	RICHLAND COUNTY,MT	30083	08500
PLATTE COUNTY,MO	29165	06206	ROOSEVELT COUNTY,MT	30085	08500
POLK COUNTY,MO	29167	05803	ROSEBUD COUNTY,MT	30087	04900
PULASKI COUNTY,MO	29169	13700	SANDERS COUNTY,MT	30089	04600
PUTNAM COUNTY,MO	29171	13503	SHERIDAN COUNTY,MT	30091	08500
RALLS COUNTY,MO	29173	13502	SILVER BOW COUNTY,MT	30093	04800
RANDOLPH COUNTY,MO	29175	13502	STILLWATER COUNTY,MT	30095	04900
RAY COUNTY,MO	29177	06206	SWEET GRASS COUNTY,MT	30097	05000
REYNOLDS COUNTY,MO	29179	14200	TETON COUNTY,MT	30099	05100
RIPLEY COUNTY,MO	29181	13402	TOOLE COUNTY,MT	30101	05100
ST. CHARLES COUNTY,MO	29183	14105	TREASURE COUNTY,MT	30103	04900
ST. CLAIR COUNTY,MO	29185	06205	VALLEY COUNTY,MT	30105	08500
ST. GENEVIEVE COUNTY,MO	29186	14200	WHEATLAND COUNTY,MT	30107	04900
ST. FRANCOIS COUNTY,MO	29187	14200	WIBAUX COUNTY,MT	30109	08500
ST. LOUIS COUNTY,MO	29189	14103	YELLOWSTONE COUNTY,MT	30111	04900

<u>County</u>	<u>FIPS</u>	<u>LMA</u>	<u>County</u>	<u>FIPS</u>	<u>LMA</u>
YELLOWSTONE NATIONAL PAR	30113	05000	ROCK COUNTY,NE	31149	06702
ADAMS COUNTY,NE	31001	06701	SALINE COUNTY,NE	31151	06902
ANTELOPE COUNTY,NE	31003	07100	SARPY COUNTY,NE	31153	06804
ARTHUR COUNTY,NE	31005	06600	SAUNDERS COUNTY,NE	31155	06804
BANNER COUNTY,NE	31007	07301	SCOTTS BLUFF COUNTY,NE	31157	07301
BLAINE COUNTY,NE	31009	06702	SEWARD COUNTY,NE	31159	06902
BOONE COUNTY,NE	31011	06702	SHERIDAN COUNTY,NE	31161	07402
BOX BUTTE COUNTY,NE	31013	07301	SHERMAN COUNTY,NE	31163	06701
BOYD COUNTY,NE	31015	06702	SIOUX COUNTY,NE	31165	07301
BROWN COUNTY,NE	31017	06702	STANTON COUNTY,NE	31167	07100
BUFFALO COUNTY,NE	31019	06701	THAYER COUNTY,NE	31169	06902
BURT COUNTY,NE	31021	07002	THOMAS COUNTY,NE	31171	06702
BUTLER COUNTY,NE	31023	06702	THURSTON COUNTY,NE	31173	07002
CASS COUNTY,NE	31025	06804	VALLEY COUNTY,NE	31175	06702
CEDAR COUNTY,NE	31027	07100	WASHINGTON COUNTY,NE	31177	06804
CHASE COUNTY,NE	31029	06600	WAYNE COUNTY,NE	31179	07100
CHERRY COUNTY,NE	31031	06702	WEBSTER COUNTY,NE	31181	06701
CHEYENNE COUNTY,NE	31033	06600	WHEELER COUNTY,NE	31183	06702
CLAY COUNTY,NE	31035	06701	YORK COUNTY,NE	31185	06702
COLFAX COUNTY,NE	31037	06702	CHURCHILL COUNTY,NV	32001	03501
CUMING COUNTY,NE	31039	07002	CLARK COUNTY,NV	32003	02201
CUSTER COUNTY,NE	31041	06702	DOUGLAS COUNTY,NV	32005	03502
DAKOTA COUNTY,NE	31043	07002	ELKO COUNTY,NV	32007	02202
DAWES COUNTY,NE	31045	07402	ESMERALDA COUNTY,NV	32009	02202
DAWSON COUNTY,NE	31047	06600	EUREKA COUNTY,NV	32011	02202
DEUEL COUNTY,NE	31049	06600	HUMBOLDT COUNTY,NV	32013	02202
DIXON COUNTY,NE	31051	07100	LANDER COUNTY,NV	32015	02202
DODGE COUNTY,NE	31053	06804	LINCOLN COUNTY,NV	32017	02202
DOUGLAS COUNTY,NE	31055	06801	LYON COUNTY,NV	32019	03501
DUNDY COUNTY,NE	31057	06600	MINERAL COUNTY,NV	32021	03501
FILLMORE COUNTY,NE	31059	06902	NYE COUNTY,NV	32023	02202
FRANKLIN COUNTY,NE	31061	06701	PERSHING COUNTY,NV	32027	02202
FRONTIER COUNTY,NE	31063	06600	STOREY COUNTY,NV	32029	03501
FURNAS COUNTY,NE	31065	06600	WASHOE COUNTY,NV	32031	03503
GAGE COUNTY,NE	31067	06902	WHITE PINE COUNTY,NV	32033	02202
GARDEN COUNTY,NE	31069	06600	CARSON CITY,NV	32510	03501
GARFIELD COUNTY,NE	31071	06702	BELKNAP COUNTY,NH	33001	18905
GOSPER COUNTY,NE	31073	06600	CARROLL COUNTY,NH	33003	18904
GRANT COUNTY,NE	31075	06702	CHESHIRE COUNTY,NH	33005	19301
GREELEY COUNTY,NE	31077	06702	COOS COUNTY,NH	33007	19303
HALL COUNTY,NE	31079	06701	GRAFTON COUNTY,NH	33009	19302
HAMILTON COUNTY,NE	31081	06701	HILLSBOROUGH COUNTY,NH	33011	18901
HARLAN COUNTY,NE	31083	06600	MERRIMACK COUNTY,NH	33013	18905
HAYES COUNTY,NE	31085	06600	ROCKINGHAM COUNTY,NH	33015	18902
HITCHCOCK COUNTY,NE	31087	06600	STRAFFORD COUNTY,NH	33017	18904
HOLT COUNTY,NE	31089	06702	SULLIVAN COUNTY,NH	33019	19302
HOOKER COUNTY,NE	31091	06702	ATLANTIC COUNTY,NJ	34001	17800
HOWARD COUNTY,NE	31093	06701	BERGEN COUNTY,NJ	34003	16709
JEFFERSON COUNTY,NE	31095	06902	BURLINGTON COUNTY,NJ	34005	17902
JOHNSON COUNTY,NE	31097	06902	CAMDEN COUNTY,NJ	34007	17901
KEARNEY COUNTY,NE	31099	06701	CAPE MAY COUNTY,NJ	34009	17800
KEITH COUNTY,NE	31101	06600	CUMBERLAND COUNTY,NJ	34011	17904
KEYA PAHA COUNTY,NE	31103	06702	ESSEX COUNTY,NJ	34013	18001
KIMBALL COUNTY,NE	31105	07301	GLOUCESTER COUNTY,NJ	34015	17903
KNOX COUNTY,NE	31107	07100	HUDSON COUNTY,NJ	34017	16711
LANCASTER COUNTY,NE	31109	06901	HUNTERDON COUNTY,NJ	34019	18008
LINCOLN COUNTY,NE	31111	06600	MERCER COUNTY,NJ	34021	18004
LOGAN COUNTY,NE	31113	06600	MIDDLESEX COUNTY,NJ	34023	18002
LOUP COUNTY,NE	31115	06702	MONMOUTH COUNTY,NJ	34025	18009
MCPHERSON COUNTY,NE	31117	06600	MORRIS COUNTY,NJ	34027	18006
MADISON COUNTY,NE	31119	07100	OCEAN COUNTY,NJ	34029	18010
MERRICK COUNTY,NE	31121	06701	PASSAIC COUNTY,NJ	34031	16710
MORRILL COUNTY,NE	31123	07301	SALEM COUNTY,NJ	34033	17904
NANCE COUNTY,NE	31125	06702	SOMERSET COUNTY,NJ	34035	18005
NEMAHA COUNTY,NE	31127	06902	SUSSEX COUNTY,NJ	34037	18007
NUCKOLLS COUNTY,NE	31129	06400	UNION COUNTY,NJ	34039	18003
OTOE COUNTY,NE	31131	06902	WARREN COUNTY,NJ	34041	18008
PAWNEE COUNTY,NE	31133	06902	BERNALILLO COUNTY,NM	35001	01701
PERKINS COUNTY,NE	31135	06600	CATRON COUNTY,NM	35003	12600
PHELPS COUNTY,NE	31137	06600	CHAVES COUNTY,NM	35005	12800
PIERCE COUNTY,NE	31139	07100	COLFAX COUNTY,NM	35007	01800
PLATTE COUNTY,NE	31141	06702	CURRY COUNTY,NM	35009	09800
POLK COUNTY,NE	31143	06702			
RED WILLOW COUNTY,NE	31145	06600			
RICHARDSON COUNTY,NE	31147	06902			

<u>County</u>	<u>FIPS</u>	<u>LMA</u>	<u>County</u>	<u>FIPS</u>	<u>LMA</u>
DE BACA COUNTY,NM	35011	01800	SCHUYLER COUNTY,NY	36097	17602
DONA ANA COUNTY,NM	35013	12702	SENECA COUNTY,NY	36099	17503
EDDY COUNTY,NM	35015	12800	STEUBEN COUNTY,NY	36101	17603
GRANT COUNTY,NM	35017	12600	SUFFOLK COUNTY,NY	36103	16705
GUADALUPE COUNTY,NM	35019	01800	SULLIVAN COUNTY,NY	36105	16900
HARDING COUNTY,NM	35021	01800	TIOGA COUNTY,NY	36107	18501
HIDALGO COUNTY,NM	35023	12600	TOMPKINS COUNTY,NY	36109	17601
LEA COUNTY,NM	35025	09902	ULSTER COUNTY,NY	36111	16803
LINCOLN COUNTY,NM	35027	12800	WARREN COUNTY,NY	36113	17005
LOS ALAMOS COUNTY,NM	35028	01800	WASHINGTON COUNTY,NY	36115	17005
LUNA COUNTY,NM	35029	12600	WAYNE COUNTY,NY	36117	17503
MCKINLEY COUNTY,NM	35031	01702	WESTCHESTER COUNTY,NY	36119	16801
MORA COUNTY,NM	35033	01800	WYOMING COUNTY,NY	36121	17402
OTERO COUNTY,NM	35035	12800	YATES COUNTY,NY	36123	17503
QUAY COUNTY,NM	35037	01800			
RIO ARRIBA COUNTY,NM	35039	01800	ALAMANCE COUNTY,NC	37001	33301
ROOSEVELT COUNTY,NM	35041	09800	ALEXANDER COUNTY,NC	37003	33603
SANDOVAL COUNTY,NM	35043	01702	ALLEGANY COUNTY,NC	37005	33500
SAN JUAN COUNTY,NM	35045	01600	ANSON COUNTY,NC	37007	33800
SAN MIGUEL COUNTY,NM	35047	01800	ASHE COUNTY,NC	37009	33500
SANTA FE COUNTY,NM	35049	01800	AVERY COUNTY,NC	37011	33700
SIERRA COUNTY,NM	35051	12600	BEAUFORT COUNTY,NC	37013	34000
SOCORRO COUNTY,NM	35053	12600	BERTIE COUNTY,NC	37015	32600
TAOS COUNTY,NM	35055	01600	BLADEN COUNTY,NC	37017	34402
TORRANCE COUNTY,NM	35057	01702	BRUNSWICK COUNTY,NC	37019	34402
UNION COUNTY,NM	35059	01800	BUNCOMBE COUNTY,NC	37021	30101
VALENCIA COUNTY,NM	35061	01702	BURKE COUNTY,NC	37023	33602
			CABARRUS COUNTY,NC	37025	33800
ALBANY COUNTY,NY	36001	17001	CALDWELL COUNTY,NC	37027	33602
ALLEGANY COUNTY,NY	36003	21201	CAMDEN COUNTY,NC	37029	32705
BRONX COUNTY,NY	36005	16706	CARTERET COUNTY,NC	37031	34102
BROOME COUNTY,NY	36007	18501	CASWELL COUNTY,NC	37033	33301
CATTARAUGUS COUNTY,NY	36009	21201	CATAWBA COUNTY,NC	37035	33601
CAYUGA COUNTY,NY	36011	17301	CHATHAM COUNTY,NC	37037	34604
CHAUTAUQUA COUNTY,NY	36013	21401	CHEROKEE COUNTY,NC	37039	30102
CHEMUNG COUNTY,NY	36015	17602	CHOWAN COUNTY,NC	37041	32705
CHENANGO COUNTY,NY	36017	17200	CLAY COUNTY,NC	37043	30102
CLINTON COUNTY,NY	36019	19502	CLEVELAND COUNTY,NC	37045	30802
COLUMBIA COUNTY,NY	36021	17004	COLUMBUS COUNTY,NC	37047	34402
CORTLAND COUNTY,NY	36023	17601	CRAVEN COUNTY,NC	37049	34102
DELAWARE COUNTY,NY	36025	17200	CUMBERLAND COUNTY,NC	37051	34501
DUTCHESS COUNTY,NY	36027	16802	CURRITUCK COUNTY,NC	37053	32705
ERIE COUNTY,NY	36029	17402	DARE COUNTY,NC	37055	34000
ESSEX COUNTY,NY	36031	19502	DAVIDSON COUNTY,NC	37057	33303
FRANKLIN COUNTY,NY	36033	19502	DAVIE COUNTY,NC	37059	33402
FULTON COUNTY,NY	36035	17100	DUPLIN COUNTY,NC	37061	34203
GENESEE COUNTY,NY	36037	17402	DURHAM COUNTY,NC	37063	34602
GREENE COUNTY,NY	36039	17004	EDGECOMBE COUNTY,NC	37065	34300
HAMILTON COUNTY,NY	36041	17100	FORSYTH COUNTY,NC	37067	33401
HERKIMER COUNTY,NY	36043	17702	FRANKLIN COUNTY,NC	37069	34603
JEFFERSON COUNTY,NY	36045	17702	GASTON COUNTY,NC	37071	33902
KINGS COUNTY,NY	36047	16701	GATES COUNTY,NC	37073	32705
LEWIS COUNTY,NY	36049	17702	GRAHAM COUNTY,NC	37075	30102
LIVINGSTON COUNTY,NY	36051	17502	GRANVILLE COUNTY,NC	37077	34603
MADISON COUNTY,NY	36053	17301	GREENE COUNTY,NC	37079	34202
MONROE COUNTY,NY	36055	17501	GUILFORD COUNTY,NC	37081	33304
MONTGOMERY COUNTY,NY	36057	17100	HALIFAX COUNTY,NC	37083	32600
NASSAU COUNTY,NY	36059	16704	HARNETT COUNTY,NC	37085	34605
NEW YORK COUNTY,NY	36061	16703	HAYWOOD COUNTY,NC	37087	30103
NIAGARA COUNTY,NY	36063	17401	HENDERSON COUNTY,NC	37089	30103
ONEIDA COUNTY,NY	36065	17701	HERTFORD COUNTY,NC	37091	32600
ONONDAGA COUNTY,NY	36067	17302	HOKE COUNTY,NC	37093	34502
ONTARIO COUNTY,NY	36069	17502	HYDE COUNTY,NC	37095	34000
ORANGE COUNTY,NY	36071	16900	IREDELL COUNTY,NC	37097	33603
ORLEANS COUNTY,NY	36073	17502	JACKSON COUNTY,NC	37099	30102
OSWEGO COUNTY,NY	36075	17303	JOHNSTON COUNTY,NC	37101	34605
OTSEGO COUNTY,NY	36077	17200	JONES COUNTY,NC	37103	34102
PUTNAM COUNTY,NY	36079	16802	LEE COUNTY,NC	37105	34605
QUEENS COUNTY,NY	36081	16702	LENOIR COUNTY,NC	37107	34203
RENSSELAER COUNTY,NY	36083	17003	LINCOLN COUNTY,NC	37109	33903
RICHMOND COUNTY,NY	36085	16707	MCDOWELL COUNTY,NC	37111	33700
ROCKLAND COUNTY,NY	36087	16708	MACON COUNTY,NC	37113	30102
ST. LAWRENCE COUNTY,NY	36089	19501	MADISON COUNTY,NC	37115	30103
SARATOGA COUNTY,NY	36091	17002	MARTIN COUNTY,NC	37117	34000
SCHENECTADY COUNTY,NY	36093	17006	MECKLENBURG COUNTY,NC	37119	33901
SCHOHARIE COUNTY,NY	36095	17004	MITCHELL COUNTY,NC	37121	33700

<u>County</u>	<u>FIPS</u>	<u>LMA</u>	<u>County</u>	<u>FIPS</u>	<u>LMA</u>
MONTGOMERY COUNTY, NC	37123	34503	RANSOM COUNTY, ND	38073	08202
MOORE COUNTY, NC	37125	34503	RENVILLE COUNTY, ND	38075	08400
NASH COUNTY, NC	37127	34300	RICHLAND COUNTY, ND	38077	08202
NEW HANOVER COUNTY, NC	37129	34401	ROLETTE COUNTY, ND	38079	08302
NORTHAMPTON COUNTY, NC	37131	32600	SARGENT COUNTY, ND	38081	08202
ONSLow COUNTY, NC	37133	34101	SHERIDAN COUNTY, ND	38083	08400
ORANGE COUNTY, NC	37135	34604	SIOUX COUNTY, ND	38085	07500
PAMLICO COUNTY, NC	37137	34102	SLOPE COUNTY, ND	38087	08500
PASQUOTANK COUNTY, NC	37139	32705	STARK COUNTY, ND	38089	08500
PENDER COUNTY, NC	37141	34402	STEELE COUNTY, ND	38091	08302
PERQUIMANS COUNTY, NC	37143	32705	STUTSMAN COUNTY, ND	38093	08202
PERSON COUNTY, NC	37145	32900	TOWNER COUNTY, ND	38095	08302
PITT COUNTY, NC	37147	34202	TRAILL COUNTY, ND	38097	08302
POLK COUNTY, NC	37149	30802	WALSH COUNTY, ND	38099	08302
RANDOLPH COUNTY, NC	37151	33305	WARD COUNTY, ND	38101	08400
RICHMOND COUNTY, NC	37153	34503	WELLS COUNTY, ND	38103	08400
ROBESON COUNTY, NC	37155	34502	WILLIAMS COUNTY, ND	38105	08500
ROCKINGHAM COUNTY, NC	37157	33305			
ROWAN COUNTY, NC	37159	33800	ADAMS COUNTY, OH	39001	25800
RUTHERFORD COUNTY, NC	37161	30802	ALLEN COUNTY, OH	39003	25501
SAMPSON COUNTY, NC	37163	34201	ASHLAND COUNTY, OH	39005	21702
SCOTLAND COUNTY, NC	37165	34502	ASHTABULA COUNTY, OH	39007	22406
STANLY COUNTY, NC	37167	33800	ATHENS COUNTY, OH	39009	21801
STOKES COUNTY, NC	37169	33402	AUGLAIZE COUNTY, OH	39011	25502
SURRY COUNTY, NC	37171	33402	BELMONT COUNTY, OH	39013	22601
SWAIN COUNTY, NC	37173	30102	BROWN COUNTY, OH	39015	25800
TRANSYLVANIA COUNTY, NC	37175	30103	BUTLER COUNTY, OH	39017	26001
TYRRELL COUNTY, NC	37177	34000	CARROLL COUNTY, OH	39019	22802
UNION COUNTY, NC	37179	33903	CHAMPAIGN COUNTY, OH	39021	26006
VANCE COUNTY, NC	37181	34603	CLARK COUNTY, OH	39023	26004
WAKE COUNTY, NC	37183	34601	CLERMONT COUNTY, OH	39025	25703
WARREN COUNTY, NC	37185	34603	CLINTON COUNTY, OH	39027	25800
WASHINGTON COUNTY, NC	37187	34000	COLUMBIANA COUNTY, OH	39029	21503
WATAUGA COUNTY, NC	37189	33700	COSHOCOTON COUNTY, OH	39031	22803
WAYNE COUNTY, NC	37191	34201	CRAWFORD COUNTY, OH	39033	21703
WILKES COUNTY, NC	37193	33500	CUYAHOGA COUNTY, OH	39035	22401
WILSON COUNTY, NC	37195	34300	DARKE COUNTY, OH	39037	26005
YADKIN COUNTY, NC	37197	33402	DEFIANCE COUNTY, OH	39039	25400
YANCEY COUNTY, NC	37199	33700	DELAWARE COUNTY, OH	39041	21804
			ERIE COUNTY, OH	39043	22501
ADAMS COUNTY, ND	38001	08500	FAIRFIELD COUNTY, OH	39045	21801
BARNES COUNTY, ND	38003	08302	FAYETTE COUNTY, OH	39047	25800
BENSON COUNTY, ND	38005	08302	FRANKLIN COUNTY, OH	39049	21802
BILLINGS COUNTY, ND	38007	08500	FULTON COUNTY, OH	39051	25301
BOTTINEAU COUNTY, ND	38009	08400	GALLIA COUNTY, OH	39053	22100
BOWMAN COUNTY, ND	38011	08500	GEAUGA COUNTY, OH	39055	22404
BURKE COUNTY, ND	38013	08500	GREENE COUNTY, OH	39057	26003
BURLEIGH COUNTY, ND	38015	08400	GUERNSEY COUNTY, OH	39059	22000
CASS COUNTY, ND	38017	08201	HAMILTON COUNTY, OH	39061	25701
CAVALIER COUNTY, ND	38019	08302	HANCOCK COUNTY, OH	39063	25600
DICKEY COUNTY, ND	38021	08202	HARDIN COUNTY, OH	39065	25600
DIVIDE COUNTY, ND	38023	08500	HARRISON COUNTY, OH	39067	22802
DUNN COUNTY, ND	38025	08500	HENRY COUNTY, OH	39069	25400
EDDY COUNTY, ND	38027	08302	HIGHLAND COUNTY, OH	39071	25800
EMMONS COUNTY, ND	38029	07500	HOCKING COUNTY, OH	39073	21801
FOSTER COUNTY, ND	38031	08202	HOLMES COUNTY, OH	39075	22803
GOLDEN VALLEY COUNTY, ND	38033	08500	HURON COUNTY, OH	39077	22501
GRAND FORKS COUNTY, ND	38035	08301	JACKSON COUNTY, OH	39079	21902
GRANT COUNTY, ND	38037	08400	JEFFERSON COUNTY, OH	39081	22700
GRIGGS COUNTY, ND	38039	08302	KNOX COUNTY, OH	39083	21702
HETTINGER COUNTY, ND	38041	08500	LAKE COUNTY, OH	39085	22403
KIDDER COUNTY, ND	38043	08202	LAWRENCE COUNTY, OH	39087	24903
LA MOURE COUNTY, ND	38045	08202	LICKING COUNTY, OH	39089	21803
LOGAN COUNTY, ND	38047	08202	LOGAN COUNTY, OH	39091	25600
MCHENRY COUNTY, ND	38049	08400	LORAIN COUNTY, OH	39093	22502
MCINTOSH COUNTY, ND	38051	08202	LUCAS COUNTY, OH	39095	25301
MCKENZIE COUNTY, ND	38053	08500	MADISON COUNTY, OH	39097	21804
MCLEAN COUNTY, ND	38055	08400	MAHONING COUNTY, OH	39099	21501
MERCER COUNTY, ND	38057	08400	MARION COUNTY, OH	39101	21703
MORTON COUNTY, ND	38059	08400	MEDINA COUNTY, OH	39103	22405
MOUNTRAIL COUNTY, ND	38061	08500	MEIGS COUNTY, OH	39105	22100
NELSON COUNTY, ND	38063	08302	MERCER COUNTY, OH	39107	25502
OLIVER COUNTY, ND	38065	08400	MIAMI COUNTY, OH	39109	26006
PEMBINA COUNTY, ND	38067	08302	MONROE COUNTY, OH	39111	22601
PIERCE COUNTY, ND	38069	08400	MONTGOMERY COUNTY, OH	39113	26002
RAMSEY COUNTY, ND	38071	08302	MORGAN COUNTY, OH	39115	22000

<u>County</u>	<u>FIPS</u>	<u>LMA</u>	<u>County</u>	<u>FIPS</u>	<u>LMA</u>
MORROW COUNTY,OH	39117	21702	MCINTOSH COUNTY,OK	40091	05500
MUSKINGUM COUNTY,OH	39119	22000	MAJOR COUNTY,OK	40093	09100
NOBLE COUNTY,OH	39121	22000	MARSHALL COUNTY,OK	40095	09500
OTTAWA COUNTY,OH	39123	25304	MAYES COUNTY,OK	40097	05404
PAULDING COUNTY,OH	39125	25400	MURRAY COUNTY,OK	40099	09500
PERRY COUNTY,OH	39127	22000	MUSKOGEE COUNTY,OK	40101	05500
PICKAWAY COUNTY,OH	39129	21901	NOBLE COUNTY,OK	40103	09300
PIKE COUNTY,OH	39131	21902	NOWATA COUNTY,OK	40105	05402
PORTAGE COUNTY,OH	39133	22404	OKFUSKEE COUNTY,OK	40107	05500
PREBLE COUNTY,OH	39135	26005	OKLAHOMA COUNTY,OK	40109	09201
PUTNAM COUNTY,OH	39137	25502	OKMULGEE COUNTY,OK	40111	05500
RICHLAND COUNTY,OH	39139	21701	OSAGE COUNTY,OK	40113	05403
ROSS COUNTY,OH	39141	21901	OTTAWA COUNTY,OK	40115	05404
SANDUSKY COUNTY,OH	39143	25304	PAWNEE COUNTY,OK	40117	05403
SCIOTO COUNTY,OH	39145	21902	PAYNE COUNTY,OK	40119	09300
SENECA COUNTY,OH	39147	25600	PITTSBURG COUNTY,OK	40121	05500
SHELBY COUNTY,OH	39149	26005	PONTOTOC COUNTY,OK	40123	09400
STARK COUNTY,OH	39151	22801	POTTAWATOMIE COUNTY,OK	40125	09204
SUMMIT COUNTY,OH	39153	22402	PUSHMATAHA COUNTY,OK	40127	08602
TRUMBULL COUNTY,OH	39155	21502	ROGER MILLS COUNTY,OK	40129	10000
TUSCARAWAS COUNTY,OH	39157	22802	ROGERS COUNTY,OK	40131	05404
UNION COUNTY,OH	39159	21804	SEMINOLE COUNTY,OK	40133	09204
VAN WERT COUNTY,OH	39161	25502	SEQUOYAH COUNTY,OK	40135	05601
VINTON COUNTY,OH	39163	21901	STEPHENS COUNTY,OK	40137	09602
WARREN COUNTY,OH	39165	26001	TEXAS COUNTY,OK	40139	10102
WASHINGTON COUNTY,OH	39167	22202	TILLMAN COUNTY,OK	40141	09702
WAYNE COUNTY,OH	39169	22803	TULSA COUNTY,OK	40143	05401
WILLIAMS COUNTY,OH	39171	25400	WAGONER COUNTY,OK	40145	05404
WOOD COUNTY,OH	39173	25303	WASHINGTON COUNTY,OK	40147	05402
WYANDOT COUNTY,OH	39175	25600	WASHITA COUNTY,OK	40149	10000
ADAIR COUNTY,OK	40001	05302	WOODS COUNTY,OK	40151	09100
ALFALFA COUNTY,OK	40003	09100	WOODWARD COUNTY,OK	40153	10000
ATOKA COUNTY,OK	40005	09400	BAKER COUNTY,OR	41001	03903
BEAVER COUNTY,OK	40007	10000	BENTON COUNTY,OR	41003	00803
BECKHAM COUNTY,OK	40009	10000	CLACKAMAS COUNTY,OR	41005	00902
BLAINE COUNTY,OK	40011	09100	CLATSOP COUNTY,OR	41007	01001
BRYAN COUNTY,OK	40013	09400	COLUMBIA COUNTY,OR	41009	01002
CADDO COUNTY,OK	40015	09602	COOS COUNTY,OR	41011	05502
CANADIAN COUNTY,OK	40017	09203	CROOK COUNTY,OR	41013	00600
CARTER COUNTY,OK	40019	09500	CURRY COUNTY,OR	41015	00502
CHEROKEE COUNTY,OK	40021	05302	DESCHUTES COUNTY,OR	41017	00600
CHOCTAW COUNTY,OK	40023	08602	DOUGLAS COUNTY,OR	41019	00502
CIMARRON COUNTY,OK	40025	10102	GILLIAM COUNTY,OR	41021	00204
CLEVELAND COUNTY,OK	40027	09202	GRANT COUNTY,OR	41023	00600
COAL COUNTY,OK	40029	09400	HARNEY COUNTY,OR	41025	00600
COMANCHE COUNTY,OK	40031	09601	HOOD RIVER COUNTY,OR	41027	00905
COTTON COUNTY,OK	40033	09602	JACKSON COUNTY,OR	41029	00700
CRAIG COUNTY,OK	40035	05404	JEFFERSON COUNTY,OR	41031	00600
CREEK COUNTY,OK	40037	05403	JOSEPHINE COUNTY,OR	41033	00700
CUSTER COUNTY,OK	40039	10000	KLAMATH COUNTY,OR	41035	00600
DELAWARE COUNTY,OK	40041	05303	LAKE COUNTY,OR	41037	00600
DEWEY COUNTY,OK	40043	10000	LANE COUNTY,OR	41039	00501
ELLIS COUNTY,OK	40045	10000	LINCOLN COUNTY,OR	41041	00802
GARFIELD COUNTY,OK	40047	09100	LINN COUNTY,OR	41043	00803
GARVIN COUNTY,OK	40049	09500	MALHEUR COUNTY,OR	41045	03902
GRADY COUNTY,OK	40051	09602	MARION COUNTY,OR	41047	00801
GRANT COUNTY,OK	40053	09100	MORROW COUNTY,OR	41049	00204
GREER COUNTY,OK	40055	09702	MULTNOMAH COUNTY,OR	41051	00903
HARMON COUNTY,OK	40057	09702	POLK COUNTY,OR	41053	00802
HARPER COUNTY,OK	40059	10000	SHERMAN COUNTY,OR	41055	00905
HASKELL COUNTY,OK	40061	05500	TILLAMOOK COUNTY,OR	41057	00802
HUGHES COUNTY,OK	40063	09204	UMATILLA COUNTY,OR	41059	00204
JACKSON COUNTY,OK	40065	09702	UNION COUNTY,OR	41061	03903
JEFFERSON COUNTY,OK	40067	09602	WALLOWA COUNTY,OR	41063	03903
JOHNSTON COUNTY,OK	40069	09500	WASCO COUNTY,OR	41065	00905
KAY COUNTY,OK	40071	09300	WASHINGTON COUNTY,OR	41067	00904
KINGFISHER COUNTY,OK	40073	09203	WHEELER COUNTY,OR	41069	00204
KIOWA COUNTY,OK	40075	09702	YAMHILL COUNTY,OR	41071	00905
LATIMER COUNTY,OK	40077	05601	ADAMS COUNTY,PA	42001	18104
LE FLORE COUNTY,OK	40079	05601	ALLEGHENY COUNTY,PA	42003	21601
LINCOLN COUNTY,OK	40081	09204	ARMSTRONG COUNTY,PA	42005	21606
LOGAN COUNTY,OK	40083	09203	BEAVER COUNTY,PA	42007	21603
LOVE COUNTY,OK	40085	09500	BEDFORD COUNTY,PA	42009	21002
MCCLAIN COUNTY,OK	40087	09203	BERKS COUNTY,PA	42011	18301
MCCURTAIN COUNTY,OK	40089	08602			

<u>County</u>	<u>FIPS</u>	<u>LMA</u>	<u>County</u>	<u>FIPS</u>	<u>LMA</u>
BLAIR COUNTY, PA	42013	21001	CALHOUN COUNTY, SC	45017	30603
BRADFORD COUNTY, PA	42015	18402	CHARLESTON COUNTY, SC	45019	30701
BUCKS COUNTY, PA	42017	17908	CHEROKEE COUNTY, SC	45021	30802
BUTLER COUNTY, PA	42019	21604	CHESTER COUNTY, SC	45023	33903
CAMBRIA COUNTY, PA	42021	21003	CHESTERFIELD COUNTY, SC	45025	31004
CAMERON COUNTY, PA	42023	21202	CLARENDON COUNTY, SC	45027	31100
CARBON COUNTY, PA	42025	18305	COLLETON COUNTY, SC	45029	30702
CENTRE COUNTY, PA	42027	21301	DARLINGTON COUNTY, SC	45031	31004
CHESTER COUNTY, PA	42029	17909	DILLON COUNTY, SC	45033	31004
CLARION COUNTY, PA	42031	21404	DORCHESTER COUNTY, SC	45035	30702
CLEARFIELD COUNTY, PA	42033	21302	EDGEFIELD COUNTY, SC	45037	30503
CLINTON COUNTY, PA	42035	18402	FAIRFIELD COUNTY, SC	45039	30604
COLUMBIA COUNTY, PA	42037	18602	FLORENCE COUNTY, SC	45041	31001
CRAWFORD COUNTY, PA	42039	21403	GEORGETOWN COUNTY, SC	45043	31003
CUMBERLAND COUNTY, PA	42041	18104	GREENVILLE COUNTY, SC	45045	30901
DAUPHIN COUNTY, PA	42043	18103	GREENWOOD COUNTY, SC	45047	30903
DELAWARE COUNTY, PA	42045	17907	HAMPTON COUNTY, SC	45049	30603
ELK COUNTY, PA	42047	21202	HORRY COUNTY, SC	45051	31002
ERIE COUNTY, PA	42049	21402	JASPER COUNTY, SC	45053	30302
FAYETTE COUNTY, PA	42051	21607	KERSHAW COUNTY, SC	45055	31100
FOREST COUNTY, PA	42053	21404	LANCASTER COUNTY, SC	45057	33903
FRANKLIN COUNTY, PA	42055	20201	LAURENS COUNTY, SC	45059	30604
FULTON COUNTY, PA	42057	20201	LEE COUNTY, SC	45061	31100
GREENE COUNTY, PA	42059	21608	LEXINGTON COUNTY, SC	45063	30602
HUNTINGDON COUNTY, PA	42061	18200	MCCORMICK COUNTY, SC	45065	30903
INDIANA COUNTY, PA	42063	21606	MARION COUNTY, SC	45067	31003
JEFFERSON COUNTY, PA	42065	21302	MARLBORO COUNTY, SC	45069	31004
JUNIATA COUNTY, PA	42067	18200	NEWBERRY COUNTY, SC	45071	30604
LACKAWANNA COUNTY, PA	42069	18502	OCONEE COUNTY, SC	45073	30903
LANCASTER COUNTY, PA	42071	18101	ORANGEBURG COUNTY, SC	45075	30603
LAWRENCE COUNTY, PA	42073	21505	PICKENS COUNTY, SC	45077	30903
LEBANON COUNTY, PA	42075	18105	RICHLAND COUNTY, SC	45079	30601
LEHIGH COUNTY, PA	42077	18303	SALUDA COUNTY, SC	45081	30503
LUZERNE COUNTY, PA	42079	18602	SPARTANBURG COUNTY, SC	45083	30801
LYCOMING COUNTY, PA	42081	18401	SUMTER COUNTY, SC	45085	31100
MCKEAN COUNTY, PA	42083	21202	UNION COUNTY, SC	45087	30802
MERCER COUNTY, PA	42085	21504	WILLIAMSBURG COUNTY, SC	45089	31003
MIFFLIN COUNTY, PA	42087	18200	YORK COUNTY, SC	45091	33903
MONROE COUNTY, PA	42089	18305	AURORA COUNTY, SD	46003	07202
MONTGOMERY COUNTY, PA	42091	17906	BEADLE COUNTY, SD	46005	07202
MONTOUR COUNTY, PA	42093	18601	BENNETT COUNTY, SD	46007	07401
NORTHAMPTON COUNTY, PA	42095	18304	BON HOMME COUNTY, SD	46009	07100
NORTHUMBERLAND COUNTY, PA	42097	18601	BROOKINGS COUNTY, SD	46011	07202
PERRY COUNTY, PA	42099	18103	BROWN COUNTY, SD	46013	07500
PHILADELPHIA COUNTY, PA	42101	17905	BRULE COUNTY, SD	46015	07500
PIKE COUNTY, PA	42103	16900	BUFFALO COUNTY, SD	46017	07500
POTTER COUNTY, PA	42105	21202	BUTTE COUNTY, SD	46019	07402
SCHUYLKILL COUNTY, PA	42107	18302	CAMPBELL COUNTY, SD	46021	07500
SNYDER COUNTY, PA	42109	18601	CHARLES MIX COUNTY, SD	46023	07202
SOMERSET COUNTY, PA	42111	21002	CLARK COUNTY, SD	46025	07202
SULLIVAN COUNTY, PA	42113	18402	CLAY COUNTY, SD	46027	07002
SUSQUEHANNA COUNTY, PA	42115	18502	CODINGTON COUNTY, SD	46029	07202
TIOGA COUNTY, PA	42117	17603	CORSON COUNTY, SD	46031	07500
UNION COUNTY, PA	42119	18601	CUSTER COUNTY, SD	46033	07401
VENANGO COUNTY, PA	42121	21404	DAVISON COUNTY, SD	46035	07202
WARREN COUNTY, PA	42123	21403	DAY COUNTY, SD	46037	08102
WASHINGTON COUNTY, PA	42125	21602	DEUEL COUNTY, SD	46039	07202
WAYNE COUNTY, PA	42127	18502	DEWEY COUNTY, SD	46041	07500
WESTMORELAND COUNTY, PA	42129	21605	DOUGLAS COUNTY, SD	46043	07202
WYOMING COUNTY, PA	42131	18502	EDMUNDS COUNTY, SD	46045	07500
YORK COUNTY, PA	42133	18102	FALL RIVER COUNTY, SD	46047	07401
BRISTOL COUNTY, RI	44001	19104	FAULK COUNTY, SD	46049	07500
KENT COUNTY, RI	44003	19103	GRANT COUNTY, SD	46051	08102
NEWPORT COUNTY, RI	44005	19101	GREGORY COUNTY, SD	46053	07500
PROVIDENCE COUNTY, RI	44007	19102	HAAKON COUNTY, SD	46055	07401
WASHINGTON COUNTY, RI	44009	19104	HAMLIN COUNTY, SD	46057	07202
ABBEVILLE COUNTY, SC	45001	30903	HAND COUNTY, SD	46059	07500
AIKEN COUNTY, SC	45003	30502	HANSON COUNTY, SD	46061	07202
ALLENDALE COUNTY, SC	45005	30603	HARDING COUNTY, SD	46063	08500
ANDERSON COUNTY, SC	45007	30902	HUGHES COUNTY, SD	46065	07500
BAMBERG COUNTY, SC	45009	30603	HUTCHINSON COUNTY, SD	46067	07202
BARNWELL COUNTY, SC	45011	30603	HYDE COUNTY, SD	46069	07500
BEAUFORT COUNTY, SC	45013	30302	JACKSON COUNTY, SD	46071	07401
BERKELEY COUNTY, SC	45015	30702	JERAULD COUNTY, SD	46073	07202
			JONES COUNTY, SD	46075	07500

<u>County</u>	<u>FIPS</u>	<u>LMA</u>	<u>County</u>	<u>FIPS</u>	<u>LMA</u>
KINGSBURY COUNTY,SD	46077	07202	KNOX COUNTY,TN	47093	36001
LAKE COUNTY,SD	46079	07202	LAKE COUNTY,TN	47095	16500
LAWRENCE COUNTY,SD	46081	07402	LAUDERDALE COUNTY,TN	47097	16500
LINCOLN COUNTY,SD	46083	07202	LAWRENCE COUNTY,TN	47099	34900
LYMAN COUNTY,SD	46085	07500	LEWIS COUNTY,TN	47101	34900
MCCOOK COUNTY,SD	46087	07202	LINCOLN COUNTY,TN	47103	35100
MCPHERSON COUNTY,SD	46089	07500	LOUDON COUNTY,TN	47105	36003
MARSHALL COUNTY,SD	46091	08102	MCMINN COUNTY,TN	47107	35600
MEADE COUNTY,SD	46093	07402	MCNAIRY COUNTY,TN	47109	34800
MELLETTE COUNTY,SD	46095	07500	MACON COUNTY,TN	47111	35302
MINER COUNTY,SD	46097	07202	MADISON COUNTY,TN	47113	35902
MINNEHAHA COUNTY,SD	46099	07201	MARION COUNTY,TN	47115	35502
MOODY COUNTY,SD	46101	07202	MARSHALL COUNTY,TN	47117	35100
PENNINGTON COUNTY,SD	46103	07401	MAURY COUNTY,TN	47119	34900
PERKINS COUNTY,SD	46105	08500	MEIGS COUNTY,TN	47121	35600
POTTER COUNTY,SD	46107	07500	MONROE COUNTY,TN	47123	35600
ROBERTS COUNTY,SD	46109	08102	MONTGOMERY COUNTY,TN	47125	35800
SANBORN COUNTY,SD	46111	07202	MOORE COUNTY,TN	47127	35100
SHANNON COUNTY,SD	46113	07401	MORGAN COUNTY,TN	47129	36004
SPINK COUNTY,SD	46115	07500	OBION COUNTY,TN	47131	16500
STANLEY COUNTY,SD	46117	07500	OVERTON COUNTY,TN	47133	35200
SULLY COUNTY,SD	46119	07500	PERRY COUNTY,TN	47135	35901
TODD COUNTY,SD	46121	07500	PICKETT COUNTY,TN	47137	35200
TRIPP COUNTY,SD	46123	07500	POLK COUNTY,TN	47139	35600
TURNER COUNTY,SD	46125	07202	PUTNAM COUNTY,TN	47141	35200
UNION COUNTY,SD	46127	07002	RHEA COUNTY,TN	47143	35600
WALWORTH COUNTY,SD	46129	07500	ROANE COUNTY,TN	47145	36004
YANKTON COUNTY,SD	46135	07100	ROBERTSON COUNTY,TN	47147	35304
ZIEBACH COUNTY,SD	46137	07500	RUTHERFORD COUNTY,TN	47149	35303
ANDERSON COUNTY,TN	47001	36004	SCOTT COUNTY,TN	47151	36602
BEDFORD COUNTY,TN	47003	35100	SEQUATCHIE COUNTY,TN	47153	35502
BENTON COUNTY,TN	47005	35901	SEVIER COUNTY,TN	47155	36003
BLEDSE COUNTY,TN	47007	35502	SHELBY COUNTY,TN	47157	16401
BLOUNT COUNTY,TN	47009	36003	SMITH COUNTY,TN	47159	35302
BRADLEY COUNTY,TN	47011	35600	STEWART COUNTY,TN	47161	35800
CAMPBELL COUNTY,TN	47013	36002	SULLIVAN COUNTY,TN	47163	36201
CANNON COUNTY,TN	47015	35302	SUMNER COUNTY,TN	47165	35304
CARROLL COUNTY,TN	47017	35901	TIPTON COUNTY,TN	47167	16402
CARTER COUNTY,TN	47019	36203	TROUSDALE COUNTY,TN	47169	35302
CHEATHAM COUNTY,TN	47021	35304	UNICOI COUNTY,TN	47171	36203
CHESTER COUNTY,TN	47023	35902	UNION COUNTY,TN	47173	36002
CLAIBORNE COUNTY,TN	47025	36002	VAN BUREN COUNTY,TN	47175	35302
CLAY COUNTY,TN	47027	35200	WARREN COUNTY,TN	47177	35302
COCKE COUNTY,TN	47029	36100	WASHINGTON COUNTY,TN	47179	36203
COFFEE COUNTY,TN	47031	35100	WAYNE COUNTY,TN	47181	34900
CROCKETT COUNTY,TN	47033	35902	WEAKLEY COUNTY,TN	47183	16500
CUMBERLAND COUNTY,TN	47035	35200	WHITE COUNTY,TN	47185	35302
DAVIDSON COUNTY,TN	47037	35301	WILLIAMSON COUNTY,TN	47187	35303
DECATUR COUNTY,TN	47039	35901	WILSON COUNTY,TN	47189	35304
DE KALB COUNTY,TN	47041	35302	ANDERSON COUNTY,TX	48001	10603
DICKSON COUNTY,TN	47043	35304	ANDREWS COUNTY,TX	48003	10203
DYER COUNTY,TN	47045	16500	ANGELINA COUNTY,TX	48005	11200
FAYETTE COUNTY,TN	47047	16402	ARANSAS COUNTY,TX	48007	11702
FENTRESS COUNTY,TN	47049	35200	ARCHER COUNTY,TX	48009	09702
FRANKLIN COUNTY,TN	47051	35100	ARMSTRONG COUNTY,TX	48011	10103
GIBSON COUNTY,TN	47053	35902	ATASCOSA COUNTY,TX	48013	12202
GILES COUNTY,TN	47055	35100	AUSTIN COUNTY,TX	48015	11405
GRAINGER COUNTY,TN	47057	36100	BAILEY COUNTY,TX	48017	09800
GREENE COUNTY,TN	47059	36100	BANDERA COUNTY,TX	48019	12203
GRUNDY COUNTY,TN	47061	35502	BASTROP COUNTY,TX	48021	12303
HAMBLÉN COUNTY,TN	47063	36100	BAYLOR COUNTY,TX	48023	10302
HAMILTON COUNTY,TN	47065	35501	BEE COUNTY,TX	48025	12000
HANCOCK COUNTY,TN	47067	36100	BELL COUNTY,TX	48027	10901
HARDEMAN COUNTY,TN	47069	34800	BEXAR COUNTY,TX	48029	12201
HARDIN COUNTY,TN	47071	34800	BLANCO COUNTY,TX	48031	12303
HAWKINS COUNTY,TN	47073	36202	BORDEN COUNTY,TX	48033	10203
HAYWOOD COUNTY,TN	47075	35902	BOSQUE COUNTY,TX	48035	11000
HENDERSON COUNTY,TN	47077	35902	BOWIE COUNTY,TX	48037	10400
HENRY COUNTY,TN	47079	35901	BRAZORIA COUNTY,TX	48039	11500
HICKMAN COUNTY,TN	47081	35303	BRAZOS COUNTY,TX	48041	11600
HOUSTON COUNTY,TN	47083	35800	BREWSTER COUNTY,TX	48043	10203
HUMPHREYS COUNTY,TN	47085	35901	BRISCOE COUNTY,TX	48045	09903
JACKSON COUNTY,TN	47087	35200	BROOKS COUNTY,TX	48047	11702
JEFFERSON COUNTY,TN	47089	36100	BROWN COUNTY,TX	48049	10902
JOHNSON COUNTY,TN	47091	36203	BURLESON COUNTY,TX	48051	11600

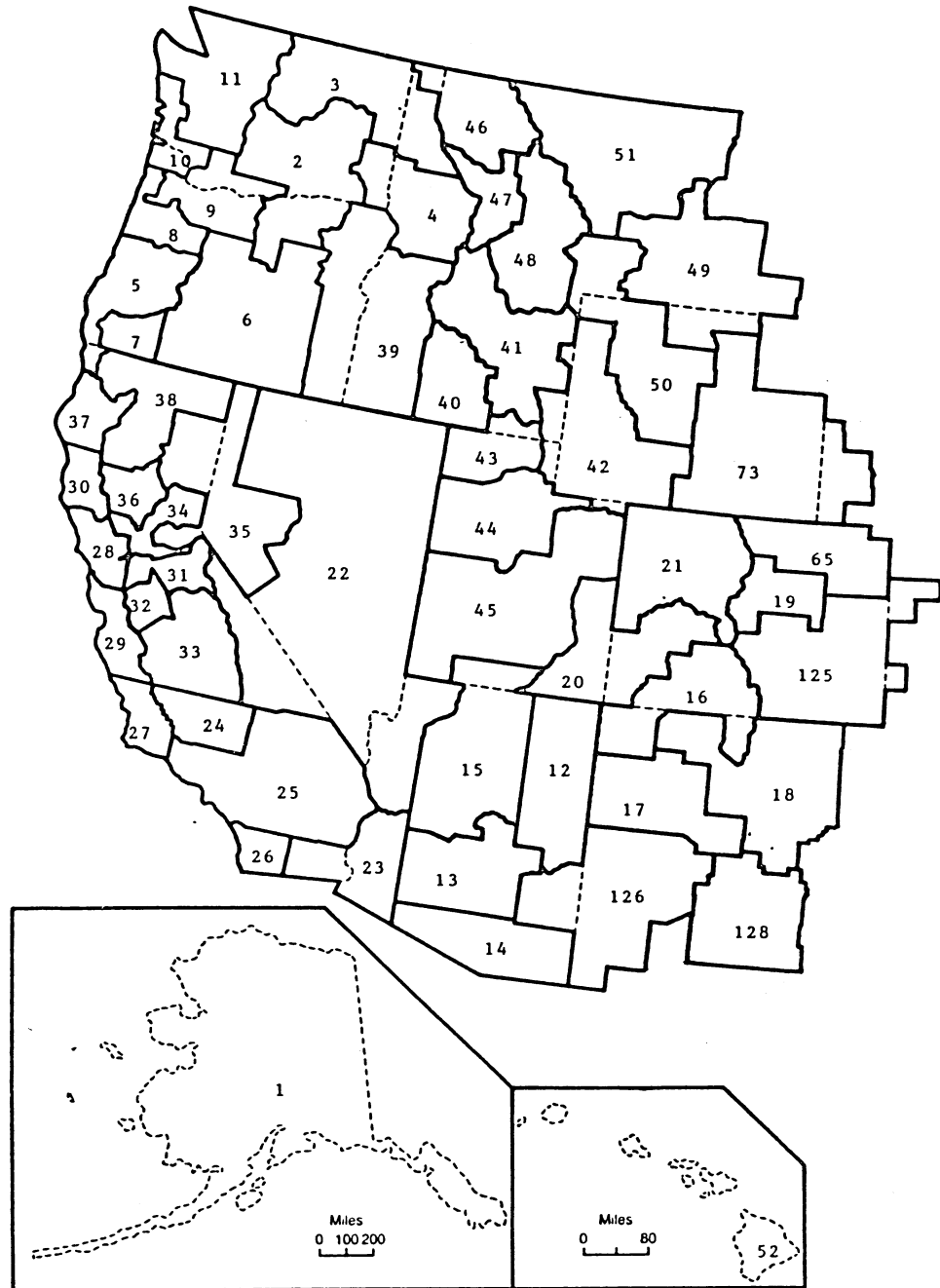
<u>County</u>	<u>FIPS</u>	<u>LMA</u>	<u>County</u>	<u>FIPS</u>	<u>LMA</u>
BURNET COUNTY, TX	48053	12302	HARTLEY COUNTY, TX	48205	10102
CALDWELL COUNTY, TX	48055	12303	HASKELL COUNTY, TX	48207	10302
CALHOUN COUNTY, TX	48057	12000	HAYS COUNTY, TX	48209	12303
CALLAHAN COUNTY, TX	48059	10302	HEMPHILL COUNTY, TX	48211	10103
CAMERON COUNTY, TX	48061	11801	HENDERSON COUNTY, TX	48213	10602
CAMP COUNTY, TX	48063	10502	HIDALGO COUNTY, TX	48215	11802
CARSON COUNTY, TX	48065	10101	HILL COUNTY, TX	48217	11000
CASS COUNTY, TX	48067	10502	HOCKLEY COUNTY, TX	48219	09902
CASTRO COUNTY, TX	48069	09800	HOOD COUNTY, TX	48221	11102
CHAMBERS COUNTY, TX	48071	11405	HOPKINS COUNTY, TX	48223	10800
CHEROKEE COUNTY, TX	48073	10602	HOUSTON COUNTY, TX	48225	11200
CHILDRESS COUNTY, TX	48075	09903	HOWARD COUNTY, TX	48227	10202
CLAY COUNTY, TX	48077	09702	HUDSPETH COUNTY, TX	48229	12702
COCHRAN COUNTY, TX	48079	09902	HUNT COUNTY, TX	48231	10800
COKE COUNTY, TX	48081	12100	HUTCHINSON COUNTY, TX	48233	10102
COLEMAN COUNTY, TX	48083	10902	IRION COUNTY, TX	48235	12100
COLLIN COUNTY, TX	48085	10703	JACK COUNTY, TX	48237	09702
COLLINGSWORTH COUNTY, TX	48087	09903	JACKSON COUNTY, TX	48239	12000
COLORADO COUNTY, TX	48089	11405	JASPER COUNTY, TX	48241	11302
COMAL COUNTY, TX	48091	12203	JEFF DAVIS COUNTY, TX	48243	10203
COMANCHE COUNTY, TX	48093	11102	JEFFERSON COUNTY, TX	48245	11301
CONCHO COUNTY, TX	48095	12100	JIM HOGG COUNTY, TX	48247	11702
COOKE COUNTY, TX	48097	09500	JIM WELLS COUNTY, TX	48249	11702
CORYELL COUNTY, TX	48099	10902	JOHNSON COUNTY, TX	48251	11102
COTTLE COUNTY, TX	48101	09903	JONES COUNTY, TX	48253	10302
CRANE COUNTY, TX	48103	10203	KARNES COUNTY, TX	48255	12202
CROCKETT COUNTY, TX	48105	10203	KAUFMAN COUNTY, TX	48257	10704
CROSBY COUNTY, TX	48107	09903	KENDALL COUNTY, TX	48259	12203
CULBERSON COUNTY, TX	48109	12702	KENEDY COUNTY, TX	48261	11702
DALLAM COUNTY, TX	48111	10102	KENT COUNTY, TX	48263	10302
DALLAS COUNTY, TX	48113	10701	KERR COUNTY, TX	48265	12203
DAWSON COUNTY, TX	48115	10203	KIMBLE COUNTY, TX	48267	12100
DEAF SMITH COUNTY, TX	48117	10102	KING COUNTY, TX	48269	10302
DELTA COUNTY, TX	48119	10800	KINNEY COUNTY, TX	48271	12400
DENTON COUNTY, TX	48121	10702	KLEBERG COUNTY, TX	48273	11702
DE WITT COUNTY, TX	48123	12000	KNOX COUNTY, TX	48275	10302
DICKENS COUNTY, TX	48125	10302	LAMAR COUNTY, TX	48277	10800
DIMMIT COUNTY, TX	48127	12400	LAMB COUNTY, TX	48279	09800
DONLEY COUNTY, TX	48129	09903	LAMPASAS COUNTY, TX	48281	10902
DUVAL COUNTY, TX	48131	11702	LA SALLE COUNTY, TX	48283	11900
EASTLAND COUNTY, TX	48133	10302	LAVACA COUNTY, TX	48285	12000
ECTOR COUNTY, TX	48135	10201	LEE COUNTY, TX	48287	12303
EDWARDS COUNTY, TX	48137	12400	LEON COUNTY, TX	48289	10603
ELLIS COUNTY, TX	48139	10704	LIBERTY COUNTY, TX	48291	11405
EL PASO COUNTY, TX	48141	12701	LIMESTONE COUNTY, TX	48293	10603
ERATH COUNTY, TX	48143	11102	LIPSCOMB COUNTY, TX	48295	10000
FALLS COUNTY, TX	48145	11000	LIVE OAK COUNTY, TX	48297	11702
FANNIN COUNTY, TX	48147	09400	LLANO COUNTY, TX	48299	12302
FAYETTE COUNTY, TX	48149	11405	LOVING COUNTY, TX	48301	10203
FISHER COUNTY, TX	48151	10302	LUBBOCK COUNTY, TX	48303	09901
FLOYD COUNTY, TX	48153	09903	LYNN COUNTY, TX	48305	09902
FOARD COUNTY, TX	48155	10302	MCCULLOCH COUNTY, TX	48307	12100
FORT BEND COUNTY, TX	48157	11404	MCLENNAN COUNTY, TX	48309	11000
FRANKLIN COUNTY, TX	48159	10502	MCMULLEN COUNTY, TX	48311	11702
FREESTONE COUNTY, TX	48161	10603	MADISON COUNTY, TX	48313	11600
FRIO COUNTY, TX	48163	11900	MARION COUNTY, TX	48315	10502
GAINES COUNTY, TX	48165	09902	MARTIN COUNTY, TX	48317	10202
GALVESTON COUNTY, TX	48167	11402	MASON COUNTY, TX	48319	12100
GARZA COUNTY, TX	48169	09903	MATAGORDA COUNTY, TX	48321	11500
GILLESPIE COUNTY, TX	48171	12203	MAVERICK COUNTY, TX	48323	12400
GLASSCOCK COUNTY, TX	48173	10202	MEDINA COUNTY, TX	48325	12203
GOLIAD COUNTY, TX	48175	12000	MENARD COUNTY, TX	48327	12100
GONZALES COUNTY, TX	48177	12000	MIDLAND COUNTY, TX	48329	10202
GRAY COUNTY, TX	48179	10103	MILAM COUNTY, TX	48331	12302
GRAYSON COUNTY, TX	48181	09400	MILLS COUNTY, TX	48333	10902
GREGG COUNTY, TX	48183	10501	MITCHELL COUNTY, TX	48335	10203
GRIMES COUNTY, TX	48185	11600	MONTAGUE COUNTY, TX	48337	09702
GUADALUPE COUNTY, TX	48187	12202	MONTGOMERY COUNTY, TX	48339	11403
HALE COUNTY, TX	48189	09903	MOORE COUNTY, TX	48341	10102
HALL COUNTY, TX	48191	09903	MORRIS COUNTY, TX	48343	10502
HAMILTON COUNTY, TX	48193	11102	MOTLEY COUNTY, TX	48345	09903
HANSFORD COUNTY, TX	48195	10102	NACOGDOCHES COUNTY, TX	48347	11200
HARDEMAN COUNTY, TX	48197	10302	NAVARRO COUNTY, TX	48349	10603
HARDIN COUNTY, TX	48199	11302	NEWTON COUNTY, TX	48351	11302
HARRIS COUNTY, TX	48201	11401	NOLAN COUNTY, TX	48353	10302
HARRISON COUNTY, TX	48203	10502	NUECES COUNTY, TX	48355	11701

<u>County</u>	<u>FIPS</u>	<u>LMA</u>	<u>County</u>	<u>FIPS</u>	<u>LMA</u>
OCHILTREE COUNTY, TX	48357	10000	BEAVER COUNTY, UT	49001	04500
OLDHAM COUNTY, TX	48359	10102	BOX ELDER COUNTY, UT	49003	04300
ORANGE COUNTY, TX	48361	11302	CACHE COUNTY, UT	49005	04300
PALO PINTO COUNTY, TX	48363	11102	CARBON COUNTY, UT	49007	04500
PANOLA COUNTY, TX	48365	10502	DAGGETT COUNTY, UT	49009	04200
PARKER COUNTY, TX	48367	11102	DAVIS COUNTY, UT	49011	04402
PARMER COUNTY, TX	48369	09800	DUCHESNE COUNTY, UT	49013	04500
PECOS COUNTY, TX	48371	10203	EMERY COUNTY, UT	49015	04500
POLK COUNTY, TX	48373	11302	GARFIELD COUNTY, UT	49017	04500
POTTER COUNTY, TX	48375	10101	GRAND COUNTY, UT	49019	02000
PRESIDIO COUNTY, TX	48377	10203	IRON COUNTY, UT	49021	04500
RAINS COUNTY, TX	48379	10800	JUAB COUNTY, UT	49023	04404
RANDALL COUNTY, TX	48381	10103	KANE COUNTY, UT	49025	01500
REAGAN COUNTY, TX	48383	10203	MILLARD COUNTY, UT	49027	04500
REAL COUNTY, TX	48385	12400	MORGAN COUNTY, UT	49029	04402
RED RIVER COUNTY, TX	48387	10400	PIUTE COUNTY, UT	49031	04500
REEVES COUNTY, TX	48389	10203	RICH COUNTY, UT	49033	04200
REFUGIO COUNTY, TX	48391	11702	SALT LAKE COUNTY, UT	49035	04401
ROBERTS COUNTY, TX	48393	10103	SAN JUAN COUNTY, UT	49037	02000
ROBERTSON COUNTY, TX	48395	11600	SANPETE COUNTY, UT	49039	04500
ROCKWALL COUNTY, TX	48397	10704	SEVIER COUNTY, UT	49041	04500
RUNNELS COUNTY, TX	48399	12100	SUMMIT COUNTY, UT	49043	04402
RUSK COUNTY, TX	48401	10501	TOOELE COUNTY, UT	49045	04402
SABINE COUNTY, TX	48403	11200	UINTAH COUNTY, UT	49047	04500
SAN AUGUSTINE COUNTY, TX	48405	11200	UTAH COUNTY, UT	49049	04404
SAN JACINTO COUNTY, TX	48407	11405	WASATCH COUNTY, UT	49051	04404
SAN PATRICIO COUNTY, TX	48409	11702	WASHINGTON COUNTY, UT	49053	04500
SAN SABA COUNTY, TX	48411	10902	WAYNE COUNTY, UT	49055	04500
SCHLEICHER COUNTY, TX	48413	12100	WEBER COUNTY, UT	49057	04403
SCURRY COUNTY, TX	48415	10203			
SHACKELFORD COUNTY, TX	48417	10302			
SHELBY COUNTY, TX	48419	11200	ADDISON COUNTY, VT	50001	19402
SHERMAN COUNTY, TX	48421	10102	BENNINGTON COUNTY, VT	50003	19200
SMITH COUNTY, TX	48423	10601	CALEDONIA COUNTY, VT	50005	19303
SOMERVELL COUNTY, TX	48425	11102	CHITTENDEN COUNTY, VT	50007	19401
STARR COUNTY, TX	48427	11802	ESSEX COUNTY, VT	50009	19303
STEPHENS COUNTY, TX	48429	10302	FRANKLIN COUNTY, VT	50011	19402
STERLING COUNTY, TX	48431	12100	GRAND ISLE COUNTY, VT	50013	19402
STONEWALL COUNTY, TX	48433	10302	LAMOILLE COUNTY, VT	50015	19402
SUTTON COUNTY, TX	48435	12100	ORANGE COUNTY, VT	50017	19303
SWISHER COUNTY, TX	48437	09903	ORLEANS COUNTY, VT	50019	19303
TARRANT COUNTY, TX	48439	11101	RUTLAND COUNTY, VT	50021	19402
TAYLOR COUNTY, TX	48441	10301	WASHINGTON COUNTY, VT	50023	19303
TERRELL COUNTY, TX	48443	10203	WINDHAM COUNTY, VT	50025	19301
TERRY COUNTY, TX	48445	09902	WINDSOR COUNTY, VT	50027	19301
THROCKMORTON COUNTY, TX	48447	10302			
TITUS COUNTY, TX	48449	10502	ACCOMACK COUNTY, VA	51001	19901
TOM GREEN COUNTY, TX	48451	12100	ALBEMARLE COUNTY, VA	51003	20500
TRAVIS COUNTY, TX	48453	12301	ALLEGHANY COUNTY, VA	51005	20800
TRINITY COUNTY, TX	48455	11200	AMELIA COUNTY, VA	51007	20606
TYLER COUNTY, TX	48457	11302	AMHERST COUNTY, VA	51009	33002
UPSHUR COUNTY, TX	48459	10501	APPOMATTOX COUNTY, VA	51011	33001
UPTON COUNTY, TX	48461	10203	ARLINGTON COUNTY, VA	51013	20105
UVALDE COUNTY, TX	48463	12400	AUGUSTA COUNTY, VA	51015	33002
VAL VERDE COUNTY, TX	48465	12400	BATH COUNTY, VA	51017	20800
VAN ZANDT COUNTY, TX	48467	10602	BEDFORD COUNTY, VA	51019	33102
VICTORIA COUNTY, TX	48469	12000	BLAND COUNTY, VA	51021	20700
WALKER COUNTY, TX	48471	11600	BOTETOURT COUNTY, VA	51023	33102
WALLER COUNTY, TX	48473	11405	BRUNSWICK COUNTY, VA	51025	32900
WARD COUNTY, TX	48475	10203	BUCHANAN COUNTY, VA	51027	36301
WASHINGTON COUNTY, TX	48477	11405	BUCKINGHAM COUNTY, VA	51029	20606
WEBB COUNTY, TX	48479	11900	CAMPBELL COUNTY, VA	51031	33001
WHARTON COUNTY, TX	48481	11500	CAROLINE COUNTY, VA	51033	20110
WHEELER COUNTY, TX	48483	10103	CARROLL COUNTY, VA	51035	33500
WICHITA COUNTY, TX	48485	09701	CHARLES CITY COUNTY, VA	51036	20603
WILBARGER COUNTY, TX	48487	10302	CHARLOTTE COUNTY, VA	51037	32900
WILLACY COUNTY, TX	48489	11801	CHESTERFIELD COUNTY, VA	51041	20604
WILLIAMSON COUNTY, TX	48491	12302	CLARKE COUNTY, VA	51043	20300
WILSON COUNTY, TX	48493	12202	CRAIG COUNTY, VA	51045	33102
WINKLER COUNTY, TX	48495	10203	CULPEPER COUNTY, VA	51047	20500
WISE COUNTY, TX	48497	09702	CUMBERLAND COUNTY, VA	51049	20606
WOOD COUNTY, TX	48499	10602	DICKENSON COUNTY, VA	51051	36301
YOAKUM COUNTY, TX	48501	09902	DINWIDDIE COUNTY, VA	51053	20606
YOUNG COUNTY, TX	48503	10302	ESSEX COUNTY, VA	51057	20603
ZAPATA COUNTY, TX	48505	11900	FAIRFAX COUNTY, VA	51059	20103
ZAVALA COUNTY, TX	48507	12400	FAUQUIER COUNTY, VA	51061	20106

<u>County</u>	<u>FIPS</u>	<u>LMA</u>	<u>County</u>	<u>FIPS</u>	<u>LMA</u>
FLOYD COUNTY, VA	51063	33200	FAIRFAX CITY, VA	51600	20103
FLUVANNA COUNTY, VA	51065	20500	FALLS CHURCH CITY, VA	51610	20103
FRANKLIN COUNTY, VA	51067	33103	FRANKLIN CITY, VA	51620	32705
FREDERICK COUNTY, VA	51069	20300	FREDERICKSBURG CITY, VA	51630	20110
GILES COUNTY, VA	51071	33200	GALAX CITY, VA	51640	33500
GLOUCESTER COUNTY, VA	51073	32803	HAMPTON CITY, VA	51650	32802
GOOCHLAND COUNTY, VA	51075	20606	HARRISONBURG CITY, VA	51660	20400
GRAYSON COUNTY, VA	51077	33500	HOPEWELL CITY, VA	51670	20605
GREENE COUNTY, VA	51079	20500	LEXINGTON CITY, VA	51678	20800
GREENSVILLE COUNTY, VA	51081	32900	LYNCHBURG CITY, VA	51680	33001
HALIFAX COUNTY, VA	51083	32900	MANASSAS CITY, VA	51683	20106
HANOVER COUNTY, VA	51085	20603	MANASSAS PARK CITY, VA	51685	20106
HENRICO COUNTY, VA	51087	20602	MARTINSVILLE CITY, VA	51690	33103
HENRY COUNTY, VA	51089	33103	NEWPORT NEWS CITY, VA	51700	32801
HIGHLAND COUNTY, VA	51091	20800	NORFOLK CITY, VA	51710	32701
ISLE OF WIGHT COUNTY, VA	51093	32803	NORTON CITY, VA	51720	36302
JAMES CITY COUNTY, VA	51095	32803	PETERSBURG CITY, VA	51730	20605
KING AND QUEEN COUNTY, VA	51097	20603	POQUOSON CITY, VA	51735	32803
KING GEORGE COUNTY, VA	51099	20110	PORTSMOUTH CITY, VA	51740	32704
KING WILLIAM COUNTY, VA	51101	20603	RADFORD CITY, VA	51750	33200
LANCASTER COUNTY, VA	51103	20603	RICHMOND CITY, VA	51760	20601
LEE COUNTY, VA	51105	36302	ROANOKE CITY, VA	51770	33101
LOUDOUN COUNTY, VA	51107	20108	SALEM CITY, VA	51775	33102
LOUISA COUNTY, VA	51109	20500	SOUTH BOSTON CITY, VA	51780	32900
LUNENBURG COUNTY, VA	51111	32900	STAUTON CITY, VA	51790	33002
MADISON COUNTY, VA	51113	20500	SUFFOLK CITY, VA	51800	32705
MATHEWS COUNTY, VA	51115	32803	VIRGINIA BEACH CITY, VA	51810	32702
MECKLENBURG COUNTY, VA	51117	32900	WAYNESBORO CITY, VA	51820	33002
MIDDLESEX COUNTY, VA	51119	32803	WILLIAMSBURG CITY, VA	51830	32803
MONTGOMERY COUNTY, VA	51121	33200	WINCHESTER CITY, VA	51840	20300
NELSON COUNTY, VA	51125	33002			
NEW KENT COUNTY, VA	51127	20603	ADAMS COUNTY, WA	53001	00203
NORTHAMPTON COUNTY, VA	51131	19901	ASOTIN COUNTY, WA	53003	00400
NORTHUMBERLAND COUNTY, VA	51133	20603	BENTON COUNTY, WA	53005	00202
NOTTOWAY COUNTY, VA	51135	20606	CHELAN COUNTY, WA	53007	00302
ORANGE COUNTY, VA	51137	20500	CLALLAM COUNTY, WA	53009	01107
PAGE COUNTY, VA	51139	20400	CLARK COUNTY, WA	53011	00901
PATRICK COUNTY, VA	51141	33103	COLUMBIA COUNTY, WA	53013	00204
PITTSYLVANIA COUNTY, VA	51143	33302	COWLITZ COUNTY, WA	53015	01002
POWHATAN COUNTY, VA	51145	20606	DOUGLAS COUNTY, WA	53017	00302
PRINCE EDWARD COUNTY, VA	51147	20606	FERRY COUNTY, WA	53019	00302
PRINCE GEORGE COUNTY, VA	51149	20605	FRANKLIN COUNTY, WA	53021	00203
PRINCE WILLIAM COUNTY, VA	51153	20106	GARFIELD COUNTY, WA	53023	00400
PULASKI COUNTY, VA	51155	33200	GRANT COUNTY, WA	53025	00203
RAPPAHANNOCK COUNTY, VA	51157	20400	GRAYS HARBOR COUNTY, WA	53027	01001
RICHMOND COUNTY, VA	51159	20603	ISLAND COUNTY, WA	53029	01108
ROANOKE COUNTY, VA	51161	33102	JEFFERSON COUNTY, WA	53031	01108
ROCKBRIDGE COUNTY, VA	51163	20800	KING COUNTY, WA	53033	01101
ROCKINGHAM COUNTY, VA	51165	20400	KITSAP COUNTY, WA	53035	01104
RUSSELL COUNTY, VA	51167	36302	KITTITAS COUNTY, WA	53037	00203
SCOTT COUNTY, VA	51169	36202	KLICKITAT COUNTY, WA	53039	00905
SHENANDOAH COUNTY, VA	51171	20400	LEWIS COUNTY, WA	53041	01108
SMYTH COUNTY, VA	51173	36202	LINCOLN COUNTY, WA	53043	00203
SOUTHAMPTON COUNTY, VA	51175	32705	MASON COUNTY, WA	53045	01108
SPOTSYLVANIA COUNTY, VA	51177	20110	OKANOGAN COUNTY, WA	53047	00302
STAFFORD COUNTY, VA	51179	20110	PACIFIC COUNTY, WA	53049	01001
SURRY COUNTY, VA	51181	32803	PEND OREILLE COUNTY, WA	53051	00303
SUSSEX COUNTY, VA	51183	20605	PIERCE COUNTY, WA	53053	01103
TAZEWELL COUNTY, VA	51185	36301	SAN JUAN COUNTY, WA	53055	01107
WARREN COUNTY, VA	51187	20400	SKAGIT COUNTY, WA	53057	01107
WASHINGTON COUNTY, VA	51191	36202	SKAMANIA COUNTY, WA	53059	00905
WESTMORELAND COUNTY, VA	51193	20603	SNOHOMISH COUNTY, WA	53061	01102
WISE COUNTY, VA	51195	36302	SPOKANE COUNTY, WA	53063	00301
WYTHE COUNTY, VA	51197	20700	STEVENS COUNTY, WA	53065	00303
YORK COUNTY, VA	51199	32803	THURSTON COUNTY, WA	53067	01105
ALEXANDRIA CITY, VA	51510	20107	WAHIAKUM COUNTY, WA	53069	01002
BEDFORD CITY, VA	51515	33102	WALLA WALLA COUNTY, WA	53071	00204
BRITISOL CITY, VA	51520	36202	WHATCOM COUNTY, WA	53073	01106
BUENA VISTA CITY, VA	51530	20800	WHITMAN COUNTY, WA	53075	00400
CHARLOTTESVILLE CITY, VA	51540	20500	YAKIMA COUNTY, WA	53077	00201
CHESAPEAKE CITY, VA	51550	32703			
CLIFTON FORGE CITY, VA	51560	20800	BARBOUR COUNTY, WV	54001	21102
COLONIAL HEIGHTS CITY, VA	51570	20604	BERKELEY COUNTY, WV	54003	20300
COVINGTON CITY, VA	51580	20800	BOONE COUNTY, WV	54005	22302
DANVILLE CITY, VA	51590	33302	BRAXTON COUNTY, WV	54007	22304
EMPORIA CITY, VA	51595	32900	BROOKE COUNTY, WV	54009	22700

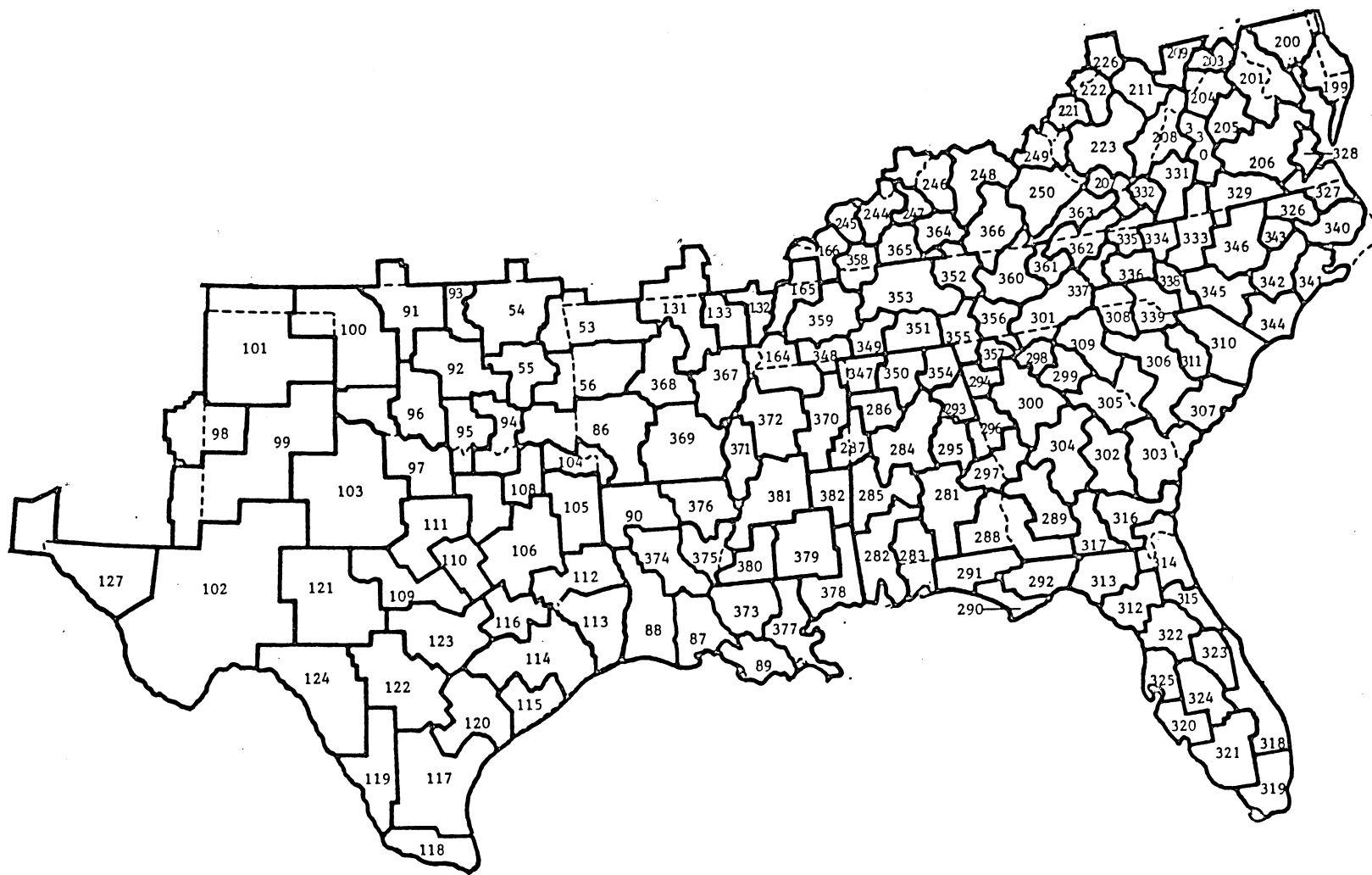
<u>County</u>	<u>FIPS</u>	<u>LMA</u>	<u>County</u>	<u>FIPS</u>	<u>LMA</u>
CABELL COUNTY,WV	54011	24901	IRON COUNTY,WI	55051	27901
CALHOUN COUNTY,WV	54013	22202	JACKSON COUNTY,WI	55053	16200
CLAY COUNTY,WV	54015	22304	JEFFERSON COUNTY,WI	55055	27703
DODDRIDGE COUNTY,WV	54017	21102	JUNEAU COUNTY,WI	55057	16100
FAYETTE COUNTY,WV	54019	22304	KENOSHA COUNTY,WI	55059	27801
GILMER COUNTY,WV	54021	22304	KEWAUNEE COUNTY,WI	55061	27402
GRANT COUNTY,WV	54023	20900	LA CROSSE COUNTY,WI	55063	16100
GREENBRIER COUNTY,WV	54025	20800	LAFAYETTE COUNTY,WI	55065	14800
HAMPSHIRE COUNTY,WV	54027	20300	LANGLADE COUNTY,WI	55067	27402
HANCOCK COUNTY,WV	54029	22700	LINCOLN COUNTY,WI	55069	27300
HARDY COUNTY,WV	54031	20400	MANITOWOC COUNTY,WI	55071	27504
HARRISON COUNTY,WV	54033	21101	MARATHON COUNTY,WI	55073	27300
JACKSON COUNTY,WV	54035	22100	MARINETTE COUNTY,WI	55075	28000
JEFFERSON COUNTY,WV	54037	20300	MARQUETTE COUNTY,WI	55077	27600
KANAWHA COUNTY,WV	54039	22301	MENOMINEE COUNTY,WI	55078	27402
LEWIS COUNTY,WV	54041	21102	MILWAUKEE COUNTY,WI	55079	27701
LINCOLN COUNTY,WV	54043	22302	MONROE COUNTY,WI	55081	16100
LOGAN COUNTY,WV	54045	22302	OCONTO COUNTY,WI	55083	27402
MCDOWELL COUNTY,WV	54047	20700	ONEIDA COUNTY,WI	55085	28000
MARION COUNTY,WV	54049	21101	OUTAGAMIE COUNTY,WI	55087	27502
MARSHALL COUNTY,WV	54051	22602	OZAUKEE COUNTY,WI	55089	27704
MASON COUNTY,WV	54053	22100	PEPIN COUNTY,WI	55091	16300
MERCER COUNTY,WV	54055	20700	PIERCE COUNTY,WI	55093	15607
MINERAL COUNTY,WV	54057	20900	POLK COUNTY,WI	55095	16000
MINGO COUNTY,WV	54059	25001	PORTAGE COUNTY,WI	55097	27200
MONONGALIA COUNTY,WV	54061	21608	PRICE COUNTY,WI	55099	16000
MONROE COUNTY,WV	54063	20800	RACINE COUNTY,WI	55101	27802
MORGAN COUNTY,WV	54065	20202	RICHLAND COUNTY,WI	55103	14800
NICHOLAS COUNTY,WV	54067	22304	ROCK COUNTY,WI	55105	27102
OHIO COUNTY,WV	54069	22602	RUSK COUNTY,WI	55107	16000
PENDLETON COUNTY,WV	54071	20800	ST. CROIX COUNTY,WI	55109	15607
PLEASANTS COUNTY,WV	54073	22201	SAUK COUNTY,WI	55111	14702
POCAHONTAS COUNTY,WV	54075	20800	SAWYER COUNTY,WI	55113	16000
PRESTON COUNTY,WV	54077	21608	SHAWANO COUNTY,WI	55115	27402
PUTNAM COUNTY,WV	54079	22302	SHEBOYGAN COUNTY,WI	55117	27503
RALEIGH COUNTY,WV	54081	22303	TAYLOR COUNTY,WI	55119	27300
RANDOLPH COUNTY,WV	54083	21102	TREMPEALEAU COUNTY,WI	55121	16200
RITCHIE COUNTY,WV	54085	22202	VERNON COUNTY,WI	55123	16100
ROANE COUNTY,WV	54087	22202	VILAS COUNTY,WI	55125	28000
SUMMERS COUNTY,WV	54089	22303	WALWORTH COUNTY,WI	55127	27801
TAYLOR COUNTY,WV	54091	21102	WASHBURN COUNTY,WI	55129	16000
TUCKER COUNTY,WV	54093	20900	WASHINGTON COUNTY,WI	55131	27704
TYLER COUNTY,WV	54095	22601	WAUKESHA COUNTY,WI	55133	27702
UPSHUR COUNTY,WV	54097	21102	WAUPACA COUNTY,WI	55135	27502
WAYNE COUNTY,WV	54099	24903	WAUSHARA COUNTY,WI	55137	27600
WEBSTER COUNTY,WV	54101	22304	WINNEBAGO COUNTY,WI	55139	27501
WETZEL COUNTY,WV	54103	22602	WOOD COUNTY,WI	55141	27200
WIRT COUNTY,WV	54105	22202			
WOOD COUNTY,WV	54107	22201	ALBANY COUNTY,WY	56001	07301
WYOMING COUNTY,WV	54109	20700	BIG HORN COUNTY,WY	56003	04900
			CAMPBELL COUNTY,WY	56005	07402
ADAMS COUNTY,WI	55001	27200	CARBON COUNTY,WY	56007	07302
ASHLAND COUNTY,WI	55003	16000	CONVERSE COUNTY,WY	56009	07302
BARRON COUNTY,WI	55005	16000	CROOK COUNTY,WY	56011	07402
BAYFIELD COUNTY,WI	55007	16000	FREMONT COUNTY,WY	56013	05000
BROWN COUNTY,WI	55009	27401	GOSHEN COUNTY,WY	56015	07301
BUFFALO COUNTY,WI	55011	16200	HOT SPRINGS COUNTY,WY	56017	05000
BURNETT COUNTY,WI	55013	16000	JOHNSON COUNTY,WY	56019	07302
CALUMET COUNTY,WI	55015	27504	LARAMIE COUNTY,WY	56021	07301
CHIPPEWA COUNTY,WI	55017	16300	LINCOLN COUNTY,WY	56023	04200
CLARK COUNTY,WI	55019	27300	NATRONA COUNTY,WY	56025	07302
COLUMBIA COUNTY,WI	55021	14702	NIOBRARA COUNTY,WY	56027	07301
CRAWFORD COUNTY,WI	55023	14800	PARK COUNTY,WY	56029	05000
DANE COUNTY,WI	55025	14701	PLATTE COUNTY,WY	56031	07301
DODGE COUNTY,WI	55027	27703	SHERIDAN COUNTY,WY	56033	04900
DOOR COUNTY,WI	55029	27402	SUBLETTE COUNTY,WY	56035	04200
DOUGLAS COUNTY,WI	55031	15502	SWEETWATER COUNTY,WY	56037	04200
DUNN COUNTY,WI	55033	16300	TETON COUNTY,WY	56039	04200
EAU CLAIRE COUNTY,WI	55035	16300	UINTA COUNTY,WY	56041	04200
FLORENCE COUNTY,WI	55037	28000	WASHAKIE COUNTY,WY	56043	05000
FOND DU LAC COUNTY,WI	55039	27600	WESTON COUNTY,WY	56045	07402
FOREST COUNTY,WI	55041	28000			
GRANT COUNTY,WI	55043	14800			
GREEN COUNTY,WI	55045	14800			
GREEN LAKE COUNTY,WI	55047	27600			
IOWA COUNTY,WI	55049	14702			

Western Labor Market Areas with LMA Codes

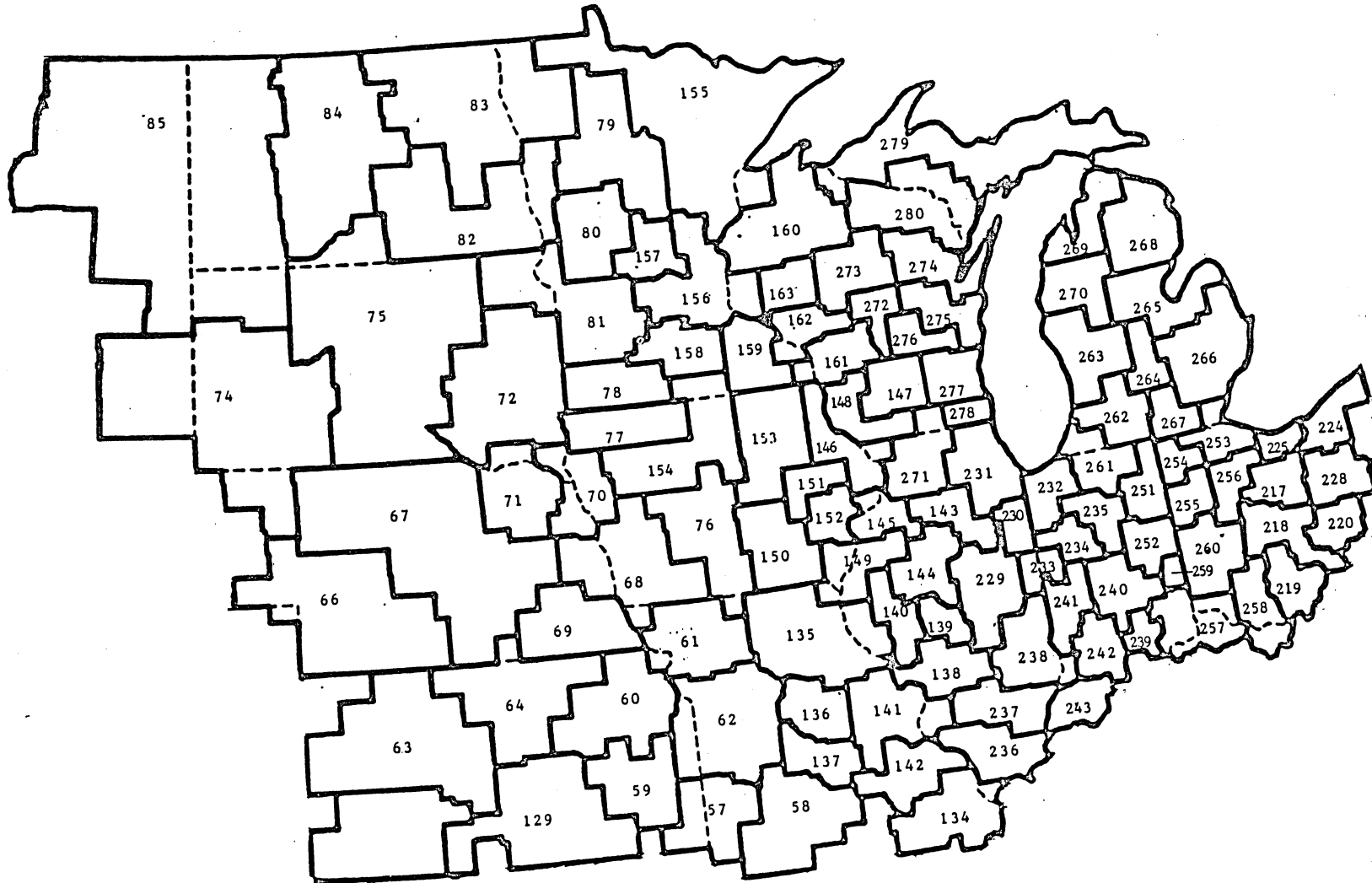


Note: Alaska and Hawaii are single labor market areas.

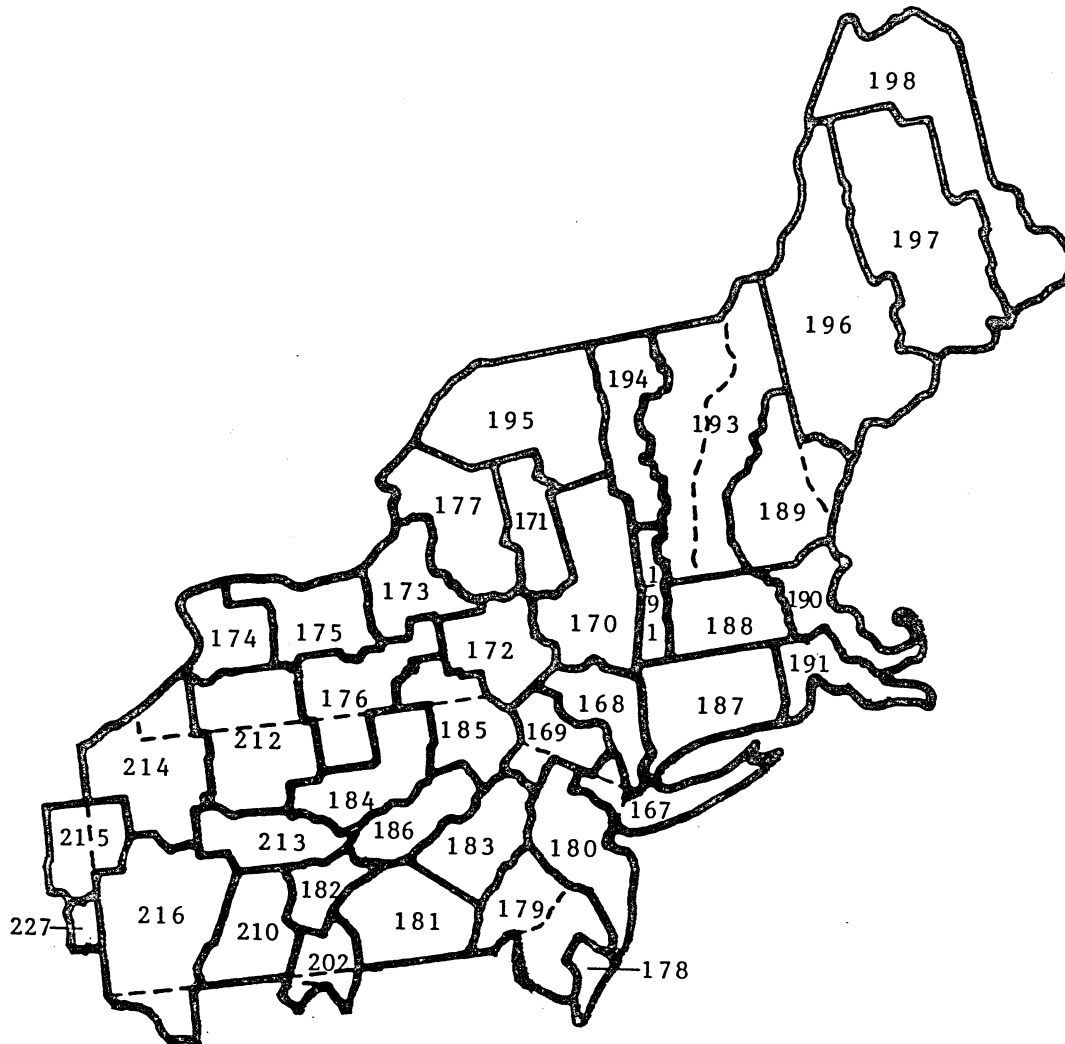
Southern Labor Market Areas with LMA Codes



North Central Labor Market Areas with LMA Codes



Northeastern Labor Market Areas with LMA Codes



1881