AgEcon SEARCH
RESEARCH IN AGRICULTURAL & APPLIED ECONOMICS

The World's Largest Open Access Agricultural & Applied Economics Digital Library

This document is discoverable and free to researchers across the globe due to the work of AgEcon Search.

Help ensure our sustainability.

Give to AgEcon Search

AgEcon Search
http://ageconsearch.umn.edu
aesearch@umn.edu

*Papers downloaded from **AgEcon Search** may be used for non-commercial purposes and personal study only. No other use, including posting to another Internet site, is permitted without permission from the copyright owner (not AgEcon Search), or as allowed under the provisions of Fair Use, U.S. Copyright Act, Title 17 U.S.C.*

START

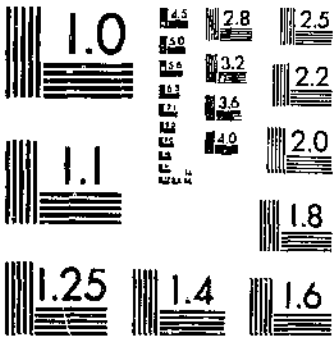

MICROCOPY RESOLUTION TEST CHART
NATIONAL BUREAU OF STANDARDS-1963-A

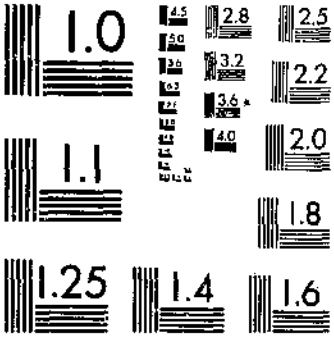

MICROCOPY RESOLUTION TEST CHART
NATIONAL BUREAU OF STANDARDS-1963-A

© UPDATA 1981

R
630.5
U53-13
#488

ST

Statistical Bulletin No. 488

REFERENCE
DO NOT LOAN

Federal Milk Order Market Statistics

- Annual Summary for 1971

R630.5 U53-13 no. 488-495

United States Department of Agriculture
Agricultural Marketing Service
Dairy Division
Washington, D.C.

© UPDATA 1981

1971 SUMMARY OF FEDERAL MILK ORDER MARKET STATISTICS

Federal milk marketing orders are established under the authority of the Agricultural Marketing Agreement Act of 1937, as amended. The Secretary of Agriculture is authorized by this statute, under certain conditions and with producer approval, to issue milk marketing orders which require handlers to pay at least the minimum specified prices for milk purchased from producers. The complete orders are published in the United States Code of Federal Regulations, Parts 1,000 to 1,199.

This is an annual summary of statistical data published in a monthly report which also is entitled, "Federal Milk Order Market Statistics." These data have been compiled from reports made by market administrators who administer these orders in the respective markets. The data for 1971 are preliminary; those for 1970 are revised.

Similar data for the 1947-70 period may be found in the following publications:

Federal Milk Order Market Statistics: Statistical Bulletin No. 248, issued in May 1959, contained an explanation of statistical terms and data for 1947-56. Supplements to this statistical bulletin were issued in:

January 1960----Containing preliminary data for 1958 and revised 1957 data
October 1960----Containing preliminary data for 1959 and revised 1958 data
December 1961---Containing preliminary data for 1960 and revised 1959 data
November 1962---Containing preliminary data for 1961 and revised 1960 data

Federal Milk Order Market Statistics: Statistical Bulletin No. 335, annual summary, issued in August 1963, contained preliminary 1962, and revised 1961 data.

Federal Milk Order Market Statistics: Statistical Bulletin No. 345, annual summary, issued in May 1964, contained preliminary 1963, and revised 1962 data.

Federal Milk Order Market Statistics: Statistical Bulletin No. 361, annual summary, issued in May 1965, contained preliminary 1964, and revised 1963 data.

Federal Milk Order Market Statistics: Statistical Bulletin No. 374, annual summary, issued in May 1966, contained preliminary 1965, and revised 1964 data.

Federal Milk Order Market Statistics: Statistical Bulletin No. 403, annual summary, issued in May 1967, contained preliminary 1966, and revised 1965 data.

Federal Milk Order Market Statistics: Statistical Bulletin No. 426, annual summary, issued in May 1968, contained preliminary 1967, and revised 1966 data.

Federal Milk Order Market Statistics: Statistical Bulletin No. 437, annual summary, issued in May 1969, contained preliminary 1968, and revised 1967 data.

Federal Milk Order Market Statistics: Statistical Bulletin No. 453, annual summary, issued in May 1970, contained preliminary 1969, and revised 1968 data.

Federal Milk Order Market Statistics: Statistical Bulletin No. 470, annual summary, issued in June 1971, contained preliminary 1970, and revised 1969 data.

Issued June 1972

For sale by the Superintendent of Documents, U.S. Government Printing Office, Washington, D.C., 20402

© UPDATA 1981

TABLE OF CONTENTS

I. GENERAL STATISTICS — Page

Table 1. Federal milk marketing orders in effect on December 31, 1971, with number assigned each order in the Code of Federal Regulations and date on which pricing provisions of each order became effective. 6

Table 2. Measures of growth in Federal milk order markets, 1947-71. 8

Table 3. Milk deliveries, by State of origin, to handlers regulated under Federal milk orders, 1969-70 9

Table 4. Population of Federal milk marketing areas by market as defined December 31, 1971, total and by States, according to 1970 United States Census 10

II. NUMBER OF HANDLERS AND PRODUCERS AND QUANTITIES OF MILK PRICED IN EACH MARKET

Table 5. Number of pool handlers regulated and number of supply and distributing plants under Federal milk orders, by markets, December 1970-1971 13

Table 6. Number of producers delivering milk to handlers regulated under Federal milk orders, by markets, by months, 1970 14

Table 7. Number of producers delivering milk to handlers regulated under Federal milk orders, by markets, by months, 1971 16

Table 8. Average delivery of milk per day per producer to handlers regulated under Federal milk orders, by markets, by months, 1970 18

Table 9. Average delivery of milk per day per producer to handlers regulated under Federal milk orders, by markets, by months, 1971 20

Table 10. Producer milk deliveries to handlers regulated under Federal orders and deliveries used in Class I, January-December, 1971-70. 22

Table 11. Receipts of milk from producers by handlers regulated under Federal milk orders, by markets, by months, 1970 24

Table 12. Receipts of milk from producers by handlers regulated under Federal milk orders, by markets, by months, 1971 28

Table 13. Percentage of butterfat in milk received from producers by handlers regulated under Federal milk orders, by markets, by months, 1970. 32

Table 14. Percentage of butterfat in milk received from producers by handlers regulated under Federal milk orders, by markets, by months, 1971. 34

Table 15. Producer milk used in Class I by handlers regulated under Federal milk orders, by markets, by months, 1970 36

Table 16. Producer milk used in Class I by handlers regulated under Federal milk orders, by markets, by months, 1971 38

Table 17. Producer milk used in Class I as percentage of all producer milk received by handlers regulated under Federal milk orders, by markets, by months, 1970 40

Table 18. Producer milk used in Class I as percentage of all producer milk received by handlers regulated under Federal milk orders, by markets, by months, 1971 42

© UPDATA 1981

III. PRICES AND GROSS VALUES OF MILK IN EACH MARKET

		Page
Table 19.	Federal order minimum Class I and blend prices for milk of 3.5 percent butterfat content, f.o.b. market or other indicated point, January-December, 1971-70.	44
Table 20.	Class I prices per hundredweight established by Federal milk orders for milk of 3.5 percent butterfat content, by markets, by months, 1970	46
Table 21.	Class I butterfat differentials in Federal milk orders, by months, 1970.	48
Table 22.	Class I prices per hundredweight established by Federal milk orders for milk of 3.5 percent butterfat content, by markets, by months, 1971.	50
Table 23.	Class I butterfat differentials in Federal milk orders, by months, 1971.	52
Table 24.	Prices per hundredweight established by Federal milk orders for milk of 3.5 percent butterfat content and butterfat differentials, all classes other than Class I, by markets, by months, 1970.	54
Table 25.	Prices per hundredweight established by Federal milk orders for milk of 3.5 percent butterfat content and butterfat differentials, all classes other than Class I, by markets, by months, 1971.	58
Table 26.	Blend prices per hundredweight established by Federal milk orders for milk of 3.5 percent butterfat content, by markets, by months, 1970.	62
Table 27.	Blend butterfat differentials in Federal milk orders, by months, 1970.	64
Table 28.	Blend prices per hundredweight established by Federal milk orders for milk of 3.5 percent butterfat content, by markets, by months, 1971.	66
Table 29.	Blend butterfat differentials in Federal milk orders, by months, 1971.	68
Table 30.	Base prices established by Federal milk orders for milk of 3.5 percent butterfat content, with butterfat differentials, by markets, by months, 1970.	70
Table 31.	Excess prices established by Federal milk orders for milk of 3.5 percent butterfat content, with butterfat differentials, by markets, by months, 1970.	71
Table 32.	Base prices established by Federal milk orders for milk of 3.5 percent butterfat content, with butterfat differentials, by markets, by months, 1971.	72
Table 33.	Excess prices established by Federal milk orders for milk of 3.5 percent butterfat content, with butterfat differentials, by markets, by months, 1971.	73
Table 34.	Seasonal adjustment fund deduction or addition to blend price per hundredweight paid producers by handlers regulated under Federal milk orders, by markets, 1970-71	74
Table 35.	Prices used in Federal milk order formulas to determine monthly prices, 1970-71.	75
Table 36.	Total value of milk marketed by all producers and average value of milk marketed per producer at blend prices established by Federal milk orders, adjusted for butterfat content, by markets, 1970-71.	76

© UPDATA 1981

IV. FLUID MILK PRODUCT SALES IN CERTAIN MARKETING AREAS

Page

Table 37. Average daily sales of whole milk items in marketing areas defined by Federal milk orders, for markets where comparable data are available during the 1970-71 period, by months, 1970. 78

Table 38. Average daily sales of whole milk items in marketing areas defined by Federal milk orders, for markets where comparable data are available during the 1970-71 period, by months, 1971. 80

Table 39. Average daily sales of skim milk items in marketing areas defined by Federal milk orders, for markets where comparable data are available during the 1970-71 period, by months, 1970. 82

Table 40. Average daily sales of skim milk items in marketing areas defined by Federal milk orders, for markets where comparable data are available during the 1970-71 period, by months, 1971. 84

Table 41. Average daily total fluid milk sales in marketing areas defined by Federal milk orders, for markets where comparable data are available during the 1970-71 period, by months, 1970. 86

Table 42. Average daily total fluid milk sales in marketing areas defined by Federal milk orders, for markets where comparable data are available during the 1970-71 period, by months, 1971. 88

Table 43. Average daily sales of fluid milk products in marketing areas defined by Federal milk orders for combined markets where comparable data are available, by months, 1970-71. 90

Table 44. Fluid milk products sold in marketing areas defined by Federal milk orders for markets where comparable data are available, 1970-71 91

V. USE OF SURPLUS MILK IN FEDERAL ORDER MARKETS

Table 45. Milk, skim milk, and cream used by pool handlers, including transfers and diversions to unregulated nonpool plants, to produce selected manufactured dairy products in Federal order markets, by months, 1970-71. 107

Table 46. Milk, skim milk, and cream used by pool handlers, including transfers and diversions to unregulated nonpool plants, to produce selected manufactured dairy products, by selected Federal order markets, 1970. 108

Table 47. Milk, skim milk, and cream used by pool handlers, including transfers and diversions to unregulated nonpool plants, to produce selected manufactured dairy products, by selected Federal order markets, 1971. 113

MILK MARKETING AREAS UNDER FEDERAL ORDERS AS OF JANUARY 1, 1972 118

SOURCES OF MILK FOR FEDERAL ORDER MARKETS, NUMBER OF PRODUCERS BY COUNTY, DECEMBER 1969 119

© UPDATA 1981

Table 1.--Federal milk marketing orders in effect on December 31, 1971, with number assigned each order in the Code of Federal Regulations and date on which pricing provisions of each order became effective

Milk marketing orders	CFR-Chapter 7 Part Number	Date effective
Appalachian, Tenn.-Va.-W. Va.-Ky.	1011	3- 1-61
Merger of: Appalachian, Tenn.-Va.-Ky.		11- 1-54
Bluefield, W. Va.-Va.		11- 1-56
Austin-Waco, Texas.	1129	2- 1-55
Black Hills, S. Dak.	1075	8- 1-54
Boston Regional (Mass.-R.I.-N.H., until 7-1-71) 1/	1001	10- 1-64
(Mass.-R.I., until 12-1-67)		10- 1-64
Merger of: Springfield, Mass.		1- 1-50
Worcester, Mass.		1- 1-50
Southeastern New England, R.I.-Mass.		1- 1-59
(Fall River, Mass.-R.I., terminated 12-31-58)		5- 1-36
Boston, Mass.		7- 1-59
Merger of: Boston, Mass.		8- 1-37
Merrimack Valley, Mass.		
(Lowell-Lawrence until 4-1-54)		2-12-39
Cedar Rapids-Iowa City, Iowa.	1070	9- 1-51
Central Arizona	1131	12- 1-55
Central Arkansas.	1108	12- 1-55
Central Illinois.	1050	1- 1-67
Central West Texas.	1128	12- 1-52
Chattanooga, Tenn.-Ga.	1090	9- 1-56
Chicago Regional, Ill.-Wis.	1030	7- 1-68
Merger of: Chicago, Ill.-Ind. (Terminated 4-30-66)		7- 1-51
Merger of: Chicago, Ill.-Ind.		9- 1-39
Suburban Chicago, Ill.-Ind.		9- 1-44
Northwestern Indiana (Inc. July-Dec. 1968. See Indiana)		
Rock River Valley, Ill.-Wis. (Rockford-Freeport, Ill. until 6-1-62)		9- 1-49
Milwaukee, Wis.		12- 1-50
Northeastern Wis.		12- 1-58
Madison, Wis.		6- 1-62
Connecticut	1015	4- 1-59
Corpus Christi, Texas	1130	7- 1-55
Des Moines, Iowa.	1079	10- 1-58
Duluth-Superior, Minn.-Wis.	1069	5- 5-41
Eastern Colorado, Colo.-Kansas.	1137	12- 1-65
Merger of: Eastern Colorado.		11- 1-61
Colorado Springs-Pueblo, Colo.-Kansas		2- 1-59
Eastern Ohio-Western Pennsylvania, Ohio-Pa.-W. Va.	1036	5- 1-69
Merger of: Clarksburg, W. Va.		11- 1-55
Eastern Ohio-Western Pennsylvania, Ohio-Pa.-W. Va.		7- 1-68
Merger of: Northeastern Ohio		8- 1-59
Merger of: Cleveland, Ohio		8- 1-46
Akron-Stark County, Ohio.		2- 1-57
Merger of: Akron, Ohio		2- 1-55
Stark County.		12- 1-52
Wheeling, W. Va.-Ohio		11- 1-55
Youngstown-Warren, Ohio		8- 1-61
Eastern South Dakota, S. Dak.-Iowa-Minn.	1076	5- 1-65
Merger of: Eastern South Dakota.		5- 1-55
Sioux Falls-Mitchell, S. Dak.		9- 1-52
Fort Smith, Arkansas.	1102	9- 1-52
Georgia	1007	4- 1-69
Great Basin, Utah-Nev.-Idaho-Wyo.	1136	11- 1-59
Indiana	1049	1- 1-69
Merger of: Indianapolis, Ind.		3- 1-61
Fort Wayne, Ind.		10-15-38
Northwestern Ind. (S. Bend-Laporte-Elkhart, Ind.)		4- 1-65
(S. Bend-Laporte until 8-1-58)		12- 1-47
Merger of: Laporte County, Ind.		11-13-37
St. Joseph County, Ind.		7- 1-43
Inland Empire, Wash.-Idaho.	1133	4- 1-56
Kansas City, Mo.-Kansas	1064	9- 1-66
Merger of: St. Joseph, Mo.-Kansas.		10- 1-61
Kansas City, Mo.-Kansas		10- 1-57
Merger of: Kansas City, Mo.-Kansas		12- 1-36
Topeka, Kansas.		1- 1-48
Knoxville, Tenn.	1101	8- 1-49
Louisville-Lexington-Evansville, Ky.-Ind.	1046	3- 1-62
Merger of: Louisville-Lexington, Ky.-Ind.		
(Louisville, Ky., until 3-1-60)		4- 1-40
Ohio Valley, Ind.-Ky.		3- 1-60
Lubbock-Plainview, Texas.	1120	7- 1-62

Continued

© UPDATA 1981

Table 1.--Federal milk marketing orders in effect on December 31, 1971, with number assigned each order in the Code of Federal Regulations and date on which pricing provisions of each order became effective -Con.

Milk marketing order	CFR-Chapter 7 Part Number	Date effective
Memphis, Tenn.-Miss.-Ark.	1097	10- 1-50
Michigan Upper Peninsula, Mich.-Wis.	1044	12- 1-58
Middle Atlantic, Pa.-Md.-N.J.-D.C.-Va.-Del.	1004	8- 1-70
Merger of: Delaware Valley, Pa.-N.J.-Del.		12- 1-63
Merger of: Philadelphia, Pa.		4- 1-42
Wilmington, Del.		6-16-56
Upper Chesapeake Bay, Md.		2- 1-60
Washington, D.C.-Va.-Md.		7- 1-59
Minneapolis-St. Paul, Minn.-Wis.	1068	11- 3-45
Minnesota-North Dakota, Minn.-N. Dak.-S. Dak.	1060	11- 1-67
Mississippi	1103	5- 1-65
Mississippi Delta (Terminated 4-30-65)		11- 1-58
Central Mississippi (Terminated 8-31-64)		11- 1-54
Mississippi Gulf Coast (Terminated 8-31-64)		1- 1-59
Nashville, Tenn.-Ky.	1098	12- 1-47
Nebraska-Western Iowa, Nebr.-Iowa-S. Dak.	1065	5- 1-68
Merger of: Nebraska-Western Iowa, Nebr.-Iowa		11- 1-61
Merger of: Omaha-Lincoln-Council Bluffs, Nebr.-Iowa.		
(Omaha-Council Bluffs until 9-1-52)		4- 5-39
Platte Valley, Nebr.		5- 1-57
Sioux City, Iowa, Nebr.-S. Dak.		4-16-40
Neosho Valley, Kansas-Mo.	1071	12- 1-51
New Orleans, La.	1094	10- 1-39
New York-New Jersey (New York, N.Y., until 8-1-57)	1002	7- 1-39
North Central Iowa	1078	11- 1-57
North Texas	1126	10- 1-51
Northern Louisiana (Shreveport, La., until 8-1-58)	1096	4- 1-55
Ohio Valley, Ohio-W. Va.-Ky.-Mich.-Ind.	1033	8- 1-70
Merger of: Cincinnati, Ohio-Ky.		11-23-42
Columbus, Ohio		2- 1-46
Miami Valley(Dayton-Springfield, Ohio, until 9-1-67)		7- 1-45
Northwestern Ohio, Ohio-Mich.		1- 1-65
Merger of: North Central Ohio(Lima until 7-1-57)		8- 1-49
Toledo, Ohio-Mich.		9-16-38
Tri-State, W. Va.-Ky.-Ohio		8- 1-45
Oklahoma Metropolitan	1106	5- 1-57
Merger of: Oklahoma City, Okla.		5- 1-50
Tulsa-Muskogee, Okla.		8- 1-53
Merger of: Tulsa, Okla.		5- 1-50
Muskogee, Okla.		7- 1-51
Oregon-Washington	1124	1- 1-70
Paducah, Ky.-Mo.	1099	1- 1-48
Puget Sound, Wash.	1125	6- 1-51
Quad Cities-Dubuque, Iowa-Ill.	1063	1- 1-61
Merger of: Dubuque, Iowa-Ill.		10- 1-36
Quad Cities, Ill.-Iowa		12- 1-51
Merger of: Quad Cities, Ill.-Iowa		2- 1-40
Clinton, Iowa		10- 1-44
Red River Valley, Texas-Okla.	1104	11- 1-58
Rio Grande Valley, N. Mexico-Texas-Colo.	1138	7- 1-62
St. Louis-Ozarks, Mo.-Ill.-Ark.	1062	10- 1-68
Merger of: St. Louis, Mo.-Ill.		2- 1-36
Ozarks, Mo.-Ark.(Springfield, Mo., until 8-1-54)		3- 1-51
San Antonio, Texas	1127	7- 1-52
South Texas	1121	10- 1-68
Southeastern Florida	1013	9- 1-57
Southeastern Minnesota-Northern Iowa, Minn.-Iowa	1061	5- 1-69
Southern Illinois (Suburban St. Louis, Ill., until 1-1-67)	1032	6- 1-60
Southern Michigan	1040	8- 1-65
Merger of: Southern Michigan (Detroit, Mich., until 2-1-60)		9- 1-51
Muskegon, Mich.		10- 1-53
Tampa Bay, Florida	1012	1- 1-66
Texas Panhandle, Texas-Okla.	1132	2- 1-66
Upper Florida	1006	1- 1-67
Upstate Michigan	1043	11- 1-55
Western Colorado	1134	12- 1-58
Wichita, Kansas	1073	9- 1-66
Merger of: Wichita, Kansas		6- 1-44
Southwest Kansas		7- 1-54

1/ New markets; mergers; terminations, or name changes January 1, 1970-December 31, 1971. For markets merged prior to January 1, 1972, data are combined for the entire 1970-1971 period.

© UPDATA 1981

Table 2.--Measures of growth in Federal milk order markets, 1947-71

Year	Number of markets 1/	Population of Federal milk marketing areas 2/	Number of handlers 1/	Number of producers 3/	Producer deliveries	Producer deliveries used in Class I	Percentage of producer deliveries used in Class I	Prices at 3.5% butterfat content 4/: Class I	Prices at 3.5% butterfat content 4/: Blend	Receipts as percentage of milk sold to plants and dealers: Fluid grade	Receipts as percentage of milk sold to plants and dealers: All milk	Daily deliveries per producer	Gross value at blend price adjusted for butterfat content: Per producer	Gross value at blend price adjusted for butterfat content: All producers
	Number	1,000	Number	Number	Million pounds		Percent	Dol. per 100 lb.		Percent		Pounds	Dollars	1,000 dol.
1947	29	*	991	135,830	14,980	9,808	65.5	4.65	4.34	*	21	302	5,024	682,407
1948	30	*	963	136,363	15,020	9,852	65.6	5.29	4.97	*	22	301	5,713	779,079
1949	33	*	966	142,995	17,049	10,104	59.3	4.67	4.03	*	23	327	5,019	717,748
1950	39	*	1,101	156,584	18,660	11,000	58.9	4.51	3.93	41	25	326	4,914	769,442
1951	44	39,891	1,343	172,327	20,117	12,718	63.2	5.13	4.59	44	27	320	5,605	965,900
1952	49	41,185	1,352	176,752	22,998	14,672	63.8	5.37	4.85	46	30	356	6,598	1,166,246
1953	49	41,506	1,308	183,479	25,896	15,436	59.6	4.91	4.31	49	31	387	6,355	1,166,015
1954	53	43,266	1,333	186,127	27,140	16,172	59.6	4.62	4.01	49	31	399	6,09[illegible]	1,135,019
1955	63	46,963	1,483	188,611	28,948	18,032	62.3	4.67	4.08	51	32	420	6,510	1,227,815
1956	68	48,575	1,486	183,830	31,380	19,615	62.5	4.90	4.24	51	33	466	7,534	1,384,955
1957	68	57,297	1,889	182,551	33,455	21,339	63.8	4.87	4.51	53	34	502	8,147	1,487,153
1958	74	60,717	1,962	186,155	36,356	23,309	64.1	4.72	4.40	56	36	535	8,500	1,582,310
1959	77	67,720	2,197	187,576	40,149	26,250	65.4	4.79	4.43	60	40	586	9,466	1,775,583
1960	80	88,818	2,259	189,816	44,812	28,758	64.2	4.88	4.47	64	43	648	10,482	1,989,615
1961	81	93,727	2,314	192,947	48,803	29,859	61.2	4.91	4.45	67	45	704	11,131	2,147,656
1962	83	97,353	2,258	186,468	51,648	31,606	61.2	4.80	4.14	70	47	761	11,854	2,210,330
1963	82	100,083	2,144	176,477	52,860	32,964	62.4	4.78	4.15	70	48	821	12,814	2,261,437
1964	77	99,333	2,010	167,503	54,447	33,965	62.4	4.87	4.23	70	48	888	14,174	2,374,137
1965	73	102,351	1,891	158,077	54,444	34,561	63.5	4.93	4.31	70	48	944	15,300	2,418,526
1966	71	98,307	1,724	145,964	53,012	34,805	65.7	5.55	4.95	70	48	994	18,526	2,630,908
1967	74	103,566	1,650	140,657	53,761	34,412	64.0	5.85	5.17	70	49	1,056	20,321	2,858,351
1968	67	117,013	1,637	141,623	56,444	36,490	64.6	6.23	5.53	74	52	1,089	22,561	3,195,087
1969	67	122,319	1,628	144,275	61,026	39,219	64.3	6.50	5.74	77	56	1,164	24,892	3,591,293
1970	62	125,721	1,588	143,411	65,104	40,063	61.5	6.74	5.95	80	59	1,244	27,636	3,963,311
1971 5/	62	142,933	1,531	141,318	67,855	40,246	59.3	6.90	6.08	80	60	1,316	29,891	4,224,120

* Data not available.
1/ End of year. (Date on which pricing provisions became effective.)
2/ End of year. 1951-59, 1960-70, and 1971 according to 1950, 1960, and 1970 U. S. census, respectively.
3/ Average for year.
4/ Prices are simple averages for 1947-61 and weighted averages for 1962-71.
5/ Preliminary.

© UPDATA 1981

Table 3.--Milk deliveries, by State of origin, to handlers regulated under Federal milk orders, 1969-70 1/

State and region	Deliveries to Federal order plants: Total 2/		As a percentage of milk delivered to all plants and dealers 3/: Fluid grade 4/		All milk	
	1969	1970	1969	1970	1969	1970
	Million pounds		Percent		Percent	
Maine	228	245	40	42	40	42
New Hampshire	311	307	92	91	91	91
Vermont	1,722	1,749	93	92	93	92
Massachusetts	562	555	92	92	92	92
Rhode Island	74	69	100	100	100	100
Connecticut	641	623	100	100	100	100
New England	3,538	3,548	86	86	86	86
New York	8,831	8,811	88	87	87	87
New Jersey	716	697	96	100	95	100
Pennsylvania	5,668	5,819	88	88	86	87
Middle Atlantic	15,215	15,327	88	88	87	87
Delaware	109	104	5/	76	82	76
Maryland	1,450	1,452	5/	94	95	94
Virginia	706	742	53	53	43	45
West Virginia	288	287	5/	5/	85	88
North Carolina	31	68	2	5	2	5
South Carolina	12	25	5/	5	3	5
Georgia	779	1,119	74	98	73	98
Florida	1,385	1,482	98	97	98	97
South Atlantic	4,760	5,279	64	68	61	65
Ohio	3,689	3,799	98	100	86	90
Indiana	1,833	1,855	96	97	80	80
Illinois	2,009	1,973	95	96	69	70
Michigan	3,813	3,918	99	100	86	88
Wisconsin	8,295	9,115	93	95	48	51
East North Central	19,639	20,660	96	98	63	66
Minnesota	1,751	2,324	76	83	19	25
Iowa	1,336	1,384	96	100	30	32
Missouri	1,376	1,407	82	85	48	49
North Dakota	99	110	50	53	16	18
South Dakota	236	261	100	100	18	20
Nebraska	497	557	98	100	39	43
Kansas	1,078	1,155	97	100	70	75
West North Central	6,373	7,198	86	91	30	34
Kentucky	1,289	1,348	91	95	58	60
Tennessee	1,229	1,300	95	97	64	66
Alabama	13	15	2	2	2	2
Mississippi	715	748	84	86	74	78
East South Central	3,246	3,411	77	79	56	58
Arkansas	390	395	98	98	62	63
Louisiana	610	633	61	62	61	62
Oklahoma	969	977	94	95	85	85
Texas	2,788	2,868	98	99	98	99
West South Central	4,757	4,873	90	91	85	86
Montana	3	3	1	1	1	1
Idaho	81	154	24	41	6	11
Wyoming	31	18	5/	5/	26	15
Colorado	695	717	5/	5/	93	94
New Mexico	247	255	96	100	96	100
Arizona	502	543	96	100	96	100
Utah	453	459	92	88	65	61
Nevada	5	4	4	3	4	3
Mountain	2,017	2,153	73	75	50	51
Washington	1,432	1,910	78	99	79	99
Oregon	0	659	0	95	0	75
California	49	72	1	1	1	1
Pacific	1,481	2,641	15	25	13	23
Alaska & Hawaii	0	0	0	0	0	0
Total (U.S.)	61,026	65,090	77	80	56	59

1/ Revised data for 1969 and preliminary for 1970.

2/ Total deliveries of milk by producers in each State to handlers regulated under Federal milk orders. In most States, yearly deliveries are estimated from the deliveries in one month, therefore, yearly estimates may be slightly overstated or understated.

3/ Computed from data contained in "Milk Production, Disposition, and Income," 1969-70, "Minnesota Dairy Summary," issue #247, and "Wisconsin Agricultural Statistics," 1971 issue #200-71.

4/ Percentage Federal order deliveries are of milk sold to plants and dealers that is eligible for fluid use ("Grade A" in most States).

5/ Not published to avoid disclosing individual operations for manufacturing grade milk.

© UPDATA 1981

Table 4.--Population of Federal milk marketing areas by market as defined December 31, 1971, total and by States, according to 1970 United States Census

Marketing area	State	Population 1/ State	Population 1/ Total
Appalachian	Kentucky	37,370	535,752
	Tennessee	248,883	
	Virginia	135,627	
	West Virginia	113,872	
Austin-Waco	Texas	802,047	802,047
Black Hills	South Dakota	104,824	104,824
Boston Regional 2/	Massachusetts	5,430,682	7,076,258
	New Hampshire	637,545	
	Rhode Island	949,234	
	Vermont	58,797	
Cedar Rapids-Iowa City	Iowa	157,492	157,492
Central Arizona	Arizona	1,532,059	1,532,059
Central Arkansas	Arkansas	884,371	884,371
Central Illinois	Illinois	923,623	923,623
Central West Texas	Texas	460,308	460,308
Chattanooga	Georgia	190,864	615,721
	Tennessee	424,857	
Chicago Regional	Illinois	7,557,258	11,361,645
	Wisconsin	3,804,387	
Connecticut	Connecticut	3,032,217	3,032,217
Corpus Christi	Texas	699,357	699,357
Des Moines	Iowa	683,216	683,216
Duluth-Superior	Minnesota	128,650	201,733
	Wisconsin	73,083	
Eastern Colorado	Colorado	1,912,279	1,930,356
	Kansas	18,077	
Eastern Ohio-Western Pennsylvania	Ohio	4,541,971	8,498,407
	Pennsylvania	3,428,132	
	West Virginia	528,304	
Eastern South Dakota	Iowa	13,340	400,545
	Minnesota	11,346	
	South Dakota	375,859	
Fort Smith	Arkansas	71,175	71,175
Georgia	Georgia	4,390,384	4,390,384
Great Basin	Nevada	24,108	1,018,753
	Utah	990,183	
	Wyoming	4,462	
Indiana	Indiana	4,325,553	4,325,553
Inland Empire	Idaho	107,222	451,599
	Washington	344,377	
Kansas City	Kansas	1,035,399	2,198,124
	Missouri	1,162,725	
Knoxville	Tennessee	678,823	678,823
Louisville-Lexington-Evansville	Indiana	603,669	2,409,467
	Kentucky	1,805,798	
Lubbock-Plainview	Texas	352,504	352,504
Memphis	Arkansas	27,978	1,060,208
	Mississippi	138,850	
	Tennessee	893,380	

Continued

© UPDATA 1981

Table 4.--Population of Federal milk marketing areas by market as defined December 31, 1971, total and by States, according to 1970 United States Census -Continued

Marketing area	State	Population 1/ State	Population 1/ Total
Michigan Upper Peninsula	Michigan	304,347	332,747
	Wisconsin	28,400	
Middle Atlantic	Delaware	548,104	10,650,865
	District of Columbia	756,510	
	Maryland	3,716,685	
	New Jersey	1,696,516	
	Pennsylvania	3,011,813	
	Virginia	921,237	
Minnespolis-St. Paul	Minnesota	2,237,947	2,250,018
	Wisconsin	12,071	
Minnesota-North Dakota	Minnesota	343,836	636,547
	North Dakota	266,063	
	South Dakota	26,648	
Mississippi	Mississippi	1,722,399	1,722,399
Nashville	Kentucky	153,080	1,322,884
	Tennessee	1,169,804	
Nebraska-Western Iowa	Iowa	434,482	1,848,106
	Nebraska	1,411,094	
	South Dakota	2,530	
Neosho Valley	Kansas	190,152	332,481
	Missouri	142,329	
New Orleans	Louisiana	1,182,650	1,182,650
New York-New Jersey	New York	15,063,827	20,538,346
	New Jersey	5,474,519	
North Central Iowa	Iowa	530,057	530,057
North Texas	Texas	3,231,639	3,231,639
Northern Louisiana	Louisiana	582 937	582,937
Ohio Valley	Indiana	33,719	7,293,631
	Kentucky	554,538	
	Michigan	105,588	
	Ohio	5,743,022	
	West Virginia	856,764	
Oklahoma Metropolitan	Oklahoma	1,267,085	1,267,085
Oregon-Washington	Oregon	1,982,427	2,487,454
	Washington	505,027	
Paducah	Kentucky	247,874	347,564
	Missouri	99,690	
Puget Sound	Washington	2,176,966	2,176,966
Quad Cities-Dubuque	Iowa	348,065	587,718
	Illinois	239,653	
Red River Valley	Oklahoma	391,908	569,006
	Texas	177,098	
Rio Grande Valley	Colorado	34,884	1,386,148
	New Mexico	991,973	
	Texas	359,291	
St. Louis-Ozarks	Arkansas	153,919	2,693,320
	Missouri	2,350,966	
	Illinois	188,435	

Continued

© UPDATA 1981

Table 4.--Population of Federal milk marketing areas by market as defined December 31, 1971, total and by States, according to 1970 United States Census -Continued

Marketing area	State	Population 1/ State	Population 1/ Total
San Antonio	Texas	830,460	830,460
South Texas	Texas	2,943,136	2,943,136
Southeastern Florida	Florida	2,430,855	2,430,855
Southeastern Minn.-Northern Iowa	Minnesota	602,956	)
	Iowa	87,388	) 690,344
Southern Illinois	Illinois	1,965,740	1,965,740
Southern Michigan	Michigan	7,765,095	7,765,095
Tampa Bay	Florida	1,779,049	1,779,049
Texas Panhandle	Texas	312,532	)
	Oklahoma	15,754	) 328,286
Upper Florida	Florida	2,233,107	2,233,107
Upstate Michigan	Michigan	196,377	196,377
Western Colorado	Colorado	102,847	102,847
Wichita	Kansas	840,923	840,923
Total (62 markets)		142,933,308	142,933,308

1/ Subject to revisions not available when compilation was prepared.

2/ New markets; mergers; or name changes. See table 1, pages 6-7.

© UPDATA 1981

Table 5.--Number of pool handlers regulated and number of supply and distributing plants under Federal milk orders, by markets, December 1970-1971

Marketing area	Numbers of handlers		Supply plants 1/		Distributing plants 2/	
	1970	1971	1970	1971	1970	1971
	Number					
NEW ENGLAND						
Boston Regional 3/	93	88	34	33	114	106
Connecticut	40	39	2	2	43	42
MIDDLE ATLANTIC						
New York-New Jersey 4/	177	143	21	25	147	180
Middle Atlantic	77	71	13	9	55	53
SOUTH ATLANTIC						
Appalachian	8	8	1	2	8	8
Tampa Bay	11	15	0	0	9	12
Southeastern Florida	15	16	0	0	13	14
Upper Florida	16	15	0	0	13	13
EAST NORTH CENTRAL						
Eastern Group						
Upstate Michigan	5	3	0	0	0	0
Southern Michigan	55	54	12	12	45	41
Eastern Ohio-Western Pa.	137	132	8	10	120	115
Ohio Valley	78	76	10	14	68	62
EAST NORTH CENTRAL						
Western Group						
Michigan Upper Peninsula	16	17	0	0	14	15
Chicago Regional	141	166	97	115	90	81
Louisville-Lex.-Evans.	22	21	1	1	21	20
Indiana	43	41	0	0	39	37
Southern Illinois	19	16	8	5	16	15
Central Illinois	14	15	0	0	11	13
WEST NORTH CENTRAL						
Northern Group						
Duluth-Superior	3	3	1	1	4	4
Minneapolis-St. Paul	29	28	21	18	20	19
Eastern South Dakota	6	9	1	3	5	5
Black Hills	3	3	1	0	2	2
North Central Iowa	7	6	1	1	6	5
Cedar Rapids-Iowa City	4	4	1	1	3	3
Quad Cities-Dubuque	13	13	1	2	12	11
Des Moines	15	15	2	4	12	9
Nebraska-Western Iowa	29	23	3	3	22	20
Minnesota-North Dakota	15	14	6	12	14	11
Southeastern Minnesota-Northern Iowa	14	12	5	3	10	8
WEST NORTH CENTRAL -CON.						
Southern Group						
St. Louis-Ozarks	22	22	5	5	20	20
Kansas City	28	30	2	5	24	23
Neosho Valley	7	6	2	2	5	4
Wichita	14	13	2	2	12	11
EAST SOUTH CENTRAL						
Paducah	5	4	1	1	4	3
Nashville	15	12	1	1	14	11
Memphis	10	10	1	1	7	7
Knoxville	8	8	0	0	7	7
Chattanooga	6	7	1	2	5	5
Mississippi	23	26	2	3	16	15
Georgia	38	33	1	1	37	32
WEST SOUTH CENTRAL						
Northern Group						
Central Arkansas	8	9	0	0	7	8
Fort Smith	2	2	0	0	2	2
Oklahoma Metropolitan	12	12	1	3	11	10
Red River Valley	7	6	1	1	6	5
Texas Panhandle	4	4	1	1	3	3
Lubbock-Plainview	4	4	1	1	3	3
WEST SOUTH CENTRAL						
Southern Group						
Northern Louisiana	9	9	1	1	8	8
New Orleans	19	18	2	1	15	15
North Texas	20	19	6	6	14	13
Central West Texas	6	6	2	2	4	4
Austin-Waco	4	3	1	0	3	2
San Antonio	9	9	1	1	7	7
Corpus Christi	9	10	1	1	7	6
South Texas	25	26	8	7	13	14
MOUNTAIN						
Eastern Colorado	19	19	2	2	18	18
Great Basin	20	18	2	2	18	16
Western Colorado	5	5	0	0	4	4
Central Arizona	11	9	1	1	10	8
Rio Grande Valley	22	20	1	1	3	2
PACIFIC						
Puget Sound	21	19	8	7	13	12
Inland Empire	12	11	1	1	11	10
Oregon-Washington	59	56	7	8	52	48
TOTAL	1,588	1,531	316	346	1,319	1,280

1/ Excludes reload point and pump-over stations. 2/ Excludes distribution points. 3/ New markets; mergers; or name changes. See table 1, pages 6-7.
4/ March; Supply plants--predominantly a manufacturing plant, excludes transferring plants; Distributing plants--predominantly a plant engaged in processing fluid milk products.

© UPDATA 1981

© UPDATA 1981

TABLE 6.--NUMBER OF PRODUCERS DELIVERING MILK TO HANDLERS REGULATED UNDER FEDERAL MILK ORDERS, BY MARKETS, BY MONTHS, 1970

MARKET	JAN.	FEB.	MARCH	APRIL	MAY	JUNE	JULY	AUG.	SEPT.	OCT.	NOV.	DEC.	SIMPLE AVERAGE
							NUMBER						
NEW ENGLAND													
BOSTON REGIONAL 1/	8,140	8,088	8,102	8,126	8,127	8,147	8,095	8,025	8,032	8,055	7,633	7,589	8,013
CONNECTICUT	1,817	1,835	1,829	1,823	1,820	1,791	1,785	1,778	1,761	1,752	2,082	2,070	1,845
GROUP TOTAL 2/	9,957	9,923	9,931	9,949	9,947	9,938	9,880	9,803	9,793	9,807	9,715	9,659	9,858
MIDDLE ATLANTIC													
NEW YORK-NEW JERSEY	27,966	27,592	27,379	27,217	27,151	26,936	26,621	26,392	26,282	26,345	25,982	25,761	26,802
MIDDLE ATLANTIC 1/	8,915	8,834	8,615	8,485	8,461	8,435	8,579	8,503	8,498	8,365	8,224	8,310	8,519
GROUP TOTAL 2/	36,881	36,426	35,994	35,702	35,612	35,371	35,200	34,895	34,780	34,710	34,206	34,071	35,321
SOUTH ATLANTIC													
APPALACHIAN	776	796	787	784	831	820	855	941	970	967	959	1,018	875
TAMPA BAY	120	120	119	116	121	119	117	119	111	101	106	109	115
SOUTHEASTERN FLORIDA	91	91	91	93	90	89	89	88	88	96	89	92	90
UPPER FLORIDA	184	186	186	188	187	188	191	191	198	201	199	192	191
GROUP TOTAL 2/	1,171	1,193	1,183	1,181	1,229	1,216	1,252	1,339	1,367	1,365	1,353	1,411	1,272
EAST NORTH CENTRAL													
UPSTATE MICHIGAN	38	22	22	22	22	22	22	22	21	21	21	21	23
SOUTHERN MICHIGAN	8,846	8,839	8,827	8,745	8,682	8,636	8,589	8,659	8,592	8,558	8,561	8,522	8,671
EASTERN OHIO-WESTERN PA.	9,915	10,038	10,095	10,091	10,009	10,089	10,054	10,003	9,893	9,728	9,644	9,595	9,930
OHIO VALLEY 1/	8,288	8,247	8,236	8,099	8,162	8,098	8,083	8,297	8,509	8,449	8,204	8,233	8,242
EASTERN GR. TOTAL 2/	27,087	27,146	27,180	26,957	26,875	26,845	26,748	26,981	27,015	26,756	26,430	26,371	26,866
MICHIGAN UPPER PENINSULA	355	354	355	354	350	346	350	350	348	344	344	340	349
CHICAGO REGIONAL	16,726	16,941	16,888	16,771	16,848	16,756	16,735	16,767	16,622	16,927	17,348	17,334	16,888
LOUISVILLE-LEX.-EVANS	2,958	2,914	2,910	2,896	2,896	2,882	2,871	2,876	2,885	2,890	2,893	2,896	2,897
INDIANA	4,992	4,729	4,556	4,531	4,392	4,417	4,603	4,343	4,314	4,304	4,514	4,416	4,509
SOUTHERN ILLINOIS	2,308	2,264	2,249	2,245	2,224	2,210	2,243	2,295	2,460	2,536	2,586	2,486	2,342
CENTRAL ILLINOIS	683	678	676	687	686	698	691	682	632	633	648	672	672
WESTERN GR. TOTAL 2/	27,339	27,202	26,958	26,797	26,710	26,611	26,802	26,631	26,629	27,001	27,685	27,472	26,986
WEST NORTH CENTRAL													
DULUTH - SUPERIOR	655	658	655	657	650	648	645	640	638	631	632	630	645
MINNEAPOLIS - ST.PAUL	4,599	4,674	4,658	4,648	4,565	4,549	4,571	4,541	4,591	4,579	4,605	4,610	4,599
EASTERN SOUTH DAKOTA	393	370	372	411	400	424	401	397	394	380	383	392	393
BLACK HILLS	66	72	79	79	85	90	94	95	86	73	67	76	80
NORTH CENTRAL IOWA	622	555	562	570	954	774	769	366	534	555	454	413	594
CEDAR RAPIDS - IOWA CITY	394	391	403	406	402	380	390	395	394	407	399	393	396
QUAD CITIES - DUBUQUE	991	987	996	1,029	853	669	645	982	1,141	1,202	1,229	1,225	996
DES MOINES	1,254	1,256	1,313	1,316	1,111	1,301	1,331	1,381	1,204	1,209	1,250	1,255	1,265
NEBRASKA - WESTERN IOWA	1,768	1,772	1,777	1,782	1,755	1,670	1,692	1,700	1,767	1,787	1,792	1,815	1,756
MINNESOTA - NORTH DAKOTA	1,606	1,630	1,662	1,673	1,662	1,660	1,648	1,700	1,711	1,744	1,744	1,773	1,684
S.E. MINN.-NORTHERN IOWA	786	854	880	925	909	1,024	1,023	1,052	1,060	1,048	1,094	1,079	978
NORTHERN GR. TOTAL 2/	13,134	13,219	13,357	13,496	13,346	13,189	13,209	13,249	13,520	13,615	13,649	13,661	13,387

CONTINUED-

© UPDATA 1981

TABLE 6.--NUMBER OF PRODUCERS DELIVERING MILK TO HANDLERS REGULATED UNDER FEDERAL MILK ORDERS, BY MARKETS, BY MONTHS, 1970 -CON.

MARKET	JAN.	FEB.	MARCH	APRIL	MAY	JUNE	JULY	AUG.	SEPT.	OCT.	NOV.	DEC.	SIMPLE AVERAGE
							NUMBER						
WEST NORTH CENTRAL-CON.													
ST LOUIS - OZARKS	3,509	3,509	3,485	3,419	3,355	3,308	3,305	3,297	3,253	3,176	3,250	3,176	3,337
KANSAS CITY	2,134	2,124	2,121	2,114	2,217	2,214	2,208	2,210	2,215	2,229	2,223	2,221	2,186
NECSHO VALLEY	270	268	268	273	251	249	255	253	279	268	256	259	262
WICHITA	821	782	770	754	622	619	522	639	712	598	577	572	666
SOUTHERN GR. TOTAL 2/	6,734	6,683	6,644	6,560	6,445	6,390	6,290	6,399	6,459	6,271	6,306	6,228	6,451
EAST SOUTH CENTRAL													
PADUCAH	356	352	352	348	345	344	342	342	341	344	338	314	343
NASHVILLE	1,143	1,137	1,134	1,080	1,051	1,061	1,058	1,057	1,113	1,107	1,039	1,041	1,085
MEMPHIS	765	779	726	704	777	658	657	749	739	730	737	741	730
KNOXVILLE	513	507	504	499	498	493	495	496	485	444	440	440	484
CHATTANOOGA	752	748	745	743	741	739	744	742	742	748	745	743	744
MISSISSIPPI	1,037	1,680	1,801	1,778	1,600	1,630	1,488	1,324	982	991	977	1,052	1,362
GEORGIA	1,532	1,530	1,500	1,485	1,470	1,475	1,464	1,439	1,434	1,428	1,425	1,417	1,466
GROUP TOTAL 2/	6,098	6,733	6,762	6,637	6,482	6,400	6,248	6,149	5,836	5,792	5,701	5,748	6,216
WEST SOUTH CENTRAL													
CENTRAL ARKANSAS	734	753	730	737	771	699	739	716	697	730	637	708	721
FORT SMITH	173	124	155	143	123	156	157	153	138	156	171	162	151
OKLAHOMA METROPOLITAN	1,482	1,522	1,472	1,465	1,531	1,917	2,029	1,915	1,978	2,577	2,550	2,767	1,934
RED RIVER VALLEY	376	387	437	531	510	482	482	494	499	686	759	773	535
TEXAS PANHANDLE	261	246	236	237	243	248	257	286	271	289	303	271	262
LUBBOCK - PLAINVIEW	243	210	191	238	117	165	244	226	249	279	269	204	220
NORTHERN GR. TOTAL 2/	3,269	3,242	3,221	3,351	3,295	3,667	3,908	3,790	3,832	4,717	4,689	4,885	3,822
NORTHERN LOUISIANA	279	278	276	277	273	270	270	270	271	270	268	266	272
NEW ORLEANS	1,243	1,243	1,238	1,236	1,229	1,253	1,267	1,224	1,408	1,384	1,386	1,439	1,296
NORTH TEXAS	2,168	1,900	1,944	1,949	1,802	1,858	1,875	1,846	1,968	1,908	1,848	1,924	1,916
CENTRAL WEST TEXAS	300	239	226	237	227	230	228	248	245	254	291	308	253
SAN ANTONIO	438	291	253	280	276	236	281	338	295	278	295	307	297
CORPUS CHRISTI	210	209	193	189	211	189	274	268	294	270	292	295	241
SOUTH TEXAS	1,255	1,178	1,172	1,167	2,170	2,125	2,233	2,165	1,905	2,149	1,951	2,316	1,816
SOUTHERN GR. TOTAL 2/ 3/	5,893	5,338	5,302	5,335	6,188	6,161	6,428	6,359	6,386	6,513	6,331	6,855	6,091
MOUNTAIN													
EASTERN COLORADO	1,347	1,299	1,273	1,247	1,189	1,192	1,150	1,128	1,190	1,270	1,269	1,168	1,227
GREAT BASIN	921	894	893	869	881	883	878	887	881	880	879	883	886
WESTERN COLORADO	64	54	58	52	50	47	59	48	52	64	64	55	56
CENTRAL ARIZONA	178	177	176	176	176	175	176	176	176	175	175	175	176
RIO GRANDE VALLEY	368	332	372	348	303	329	396	372	374	387	379	380	362
GROUP TOTAL 2/	2,878	2,756	2,772	2,692	2,599	2,626	2,659	2,611	2,673	2,776	2,766	2,661	2,706
PACIFIC													
PUGET SOUND	1,815	1,804	1,784	1,789	1,781	1,780	1,770	1,764	1,766	1,759	1,754	1,752	1,776
INLAND EMPIRE	427	427	459	471	473	461	461	460	456	456	451	449	454
OREGON - WASHINGTON 1/	1,302	1,283	1,272	1,311	1,335	1,272	1,274	1,262	1,273	1,297	1,302	1,295	1,290
GROUP TOTAL 2/	3,544	3,514	3,515	3,571	3,589	3,513	3,505	3,486	3,495	3,512	3,507	3,496	3,520
60-MARKET TOTAL 2/ 3/	143,985	143,375	142,819	142,228	142,317	141,927	142,129	141,692	141,785	142,835	142,338	142,518	142,496
ALL-MARKET TOTAL 3/	144,668	144,053	143,495	142,915	143,003	142,625	142,820	142,374	142,417	143,468	142,986	143,190	143,165.

1/ New markets; mergers; or name changes. See table 1, pages 6-7.

2/ Based on markets where orders were effective entire period and which have had no significant marketing area expansions, January 1, 1970 - December 31, 1971. Excludes Central Illinois.

3/ Excludes Austin-Waco. Fewer than three handlers. Average for year, 246.

TABLE 7.--NUMBER OF PRODUCERS DELIVERING MILK TO HANDLERS REGULATED UNDER FEDERAL MILK ORDERS, BY MARKETS, BY MONTHS, 1971

MARKET	JAN.	FEB.	MARCH	APRIL	MAY	JUNE	JULY	AUG.	SEPT.	OCT.	NOV.	DEC.	SIMPLE AVERAGE
							NUMBER						
NEW ENGLAND													
BOSTON REGIONAL 1/	7,543	7,516	7,516	7,532	7,519	7,597	7,497	7,464	7,449	7,434	7,439	7,380	7,490
CONNECTICUT	2,062	2,061	2,063	2,053	2,036	2,026	2,004	2,011	2,002	2,039	2,044	2,024	2,035
GROUP TOTAL 2/	9,605	9,577	9,579	9,585	9,555	9,623	9,501	9,475	9,451	9,473	9,483	9,404	9,526
MIDDLE ATLANTIC													
NEW YORK-NEW JERSEY	25,629	25,449	25,416	25,490	25,189	24,973	25,210	25,107	25,147	24,891	24,607	24,543	25,138
MIDDLE ATLANTIC	8,384	8,399	8,505	8,473	8,533	8,401	8,209	8,210	8,117	8,068	8,054	8,058	8,284
GROUP TOTAL 2/	34,013	33,848	33,921	33,963	33,722	33,374	33,419	33,317	33,264	32,959	32,661	32,601	33,422
SOUTH ATLANTIC													
APPALACHIAN	974	920	906	776	710	725	755	937	838	809	850	855	838
TAMPA BAY	109	108	117	116	116	128	122	134	110	112	115	143	119
SOUTHEASTERN FLORIDA	95	96	86	88	86	85	94	94	93	92	88	92	91
UPPER FLORIDA	189	187	188	187	186	176	181	167	195	194	195	161	184
GROUP TOTAL 2/	1,367	1,311	1,297	1,167	1,098	1,114	1,152	1,332	1,236	1,207	1,248	1,251	1,232
EAST NORTH CENTRAL													
UPSTATE MICHIGAN	21	21	21	21	21	21	21	21	21	21	20	20	21
SOUTHERN MICHIGAN	8,513	8,492	8,469	8,434	8,401	8,387	8,389	8,396	8,415	8,431	8,414	8,341	8,424
EASTERN OHIO-WESTERN PA.	9,719	9,695	9,576	9,503	9,455	9,449	9,364	9,292	9,246	9,170	9,176	9,221	9,406
OHIO VALLEY	8,244	8,257	8,302	8,296	8,219	8,382	8,204	8,198	8,148	8,094	8,022	8,064	8,202
EASTERN GR. TOTAL 2/	26,497	26,465	26,368	26,254	26,096	26,239	25,978	25,907	25,830	25,716	25,632	25,646	26,052
MICHIGAN UPPER PENINSULA	334	334	333	333	332	328	331	334	336	333	333	329	332
CHICAGO REGIONAL	17,314	17,065	17,050	17,390	17,310	17,386	17,315	17,294	17,133	16,957	16,927	16,968	17,176
LOUISVILLE-LEX.-EVANS.	2,902	2,886	2,834	2,802	2,829	2,833	2,826	2,811	2,891	2,895	2,925	2,957	2,866
INDIANA	4,394	4,387	4,406	4,330	4,289	4,279	4,316	4,347	4,543	4,538	4,622	4,502	4,413
SOUTHERN ILLINOIS	2,442	2,457	2,531	2,402	2,437	2,394	2,438	2,613	2,400	2,364	2,288	2,280	2,420
CENTRAL ILLINOIS	770	670	686	684	680	684	702	879	895	853	860	802	764
WESTERN GR. TOTAL 2/	27,386	27,129	27,154	27,257	27,197	27,220	27,226	27,399	27,303	27,087	27,095	27,036	27,207
WEST NORTH CENTRAL													
DULUTH - SUPERIOR	631	628	631	624	618	609	611	605	607	602	604	609	615
MINNEAPOLIS - ST.PAUL	4,636	4,637	4,668	4,810	4,776	4,754	4,785	4,875	4,897	4,861	4,940	4,926	4,797
EASTERN SOUTH DAKOTA	400	408	411	420	430	439	427	440	485	500	506	507	448
BLACK HILLS	75	77	75	76	78	78	80	78	70	64	68	76	74
NORTH CENTRAL IOWA	468	348	387	363	717	721	809	908	637	592	622	665	603
CEDAR RAPIDS - IOWA CITY	379	380	356	354	347	345	345	328	328	268	304	287	335
QUAD CITIES - DUBUQUE	1,279	1,261	1,283	1,268	878	839	854	555	847	1,000	1,007	1,022	1,008
DES MOINES	1,283	1,237	1,233	1,249	1,241	1,263	1,282	1,526	1,453	1,402	1,421	1,408	1,333
NEBRASKA - WESTERN IOWA	1,796	1,783	1,773	1,710	1,626	1,606	1,750	1,757	1,787	1,796	1,795	1,754	1,744
MINNESOTA - NORTH DAKOTA	1,804	1,822	1,857	1,842	1,844	1,844	1,830	1,834	1,842	1,878	1,894	1,935	1,852
S.E. MINN.-NORTHERN IOWA	1,111	1,089	1,103	1,107	1,109	1,099	1,101	1,137	904	910	889	898	1,038
NORTHERN GR. TOTAL 2/	13,862	13,670	13,777	13,823	13,664	13,597	13,874	14,043	13,857	13,873	14,050	14,087	13,848

CONTINUED-

© UPDATA 1981

© UPDATA 1981

TABLE 7.--NUMBER OF PRODUCERS DELIVERING MILK TO HANDLERS REGULATED UNDER FEDERAL MILK ORDERS, BY MARKETS, BY MONTHS, 1971 -CON.

MARKET	JAN.	FEB.	MARCH	APRIL	MAY	JUNE	JULY	AUG.	SEPT.	OCT.	NOV.	DEC.	SIMPLE AVERAGE
							NUMBER						
WEST NORTH CENTRAL -CON.													
ST LOUIS - OZARKS	3,173	3,164	3,159	3,255	3,178	3,251	3,226	3,273	3,275	3,227	3,242	3,255	3,223
KANSAS CITY	2,211	2,199	2,193	2,183	2,149	2,155	2,146	2,162	2,245	2,259	2,255	2,253	2,201
NECSHO VALLEY	240	240	233	157	155	155	153	146	143	141	146	137	170
WICHITA	580	571	571	568	559	557	440	467	480	480	505	477	521
SOUTHERN GR. TOTAL 2/	6,204	6,174	6,156	6,163	6,041	6,118	5,965	6,048	6,143	6,107	6,148	6,122	6,116
EAST SOUTH CENTRAL													
PADUCAH	313	314	312	304	305	303	299	305	303	303	303	302	306
NASHVILLE	1,092	1,031	1,156	1,124	1,131	1,196	1,007	1,045	1,055	1,052	1,051	1,035	1,081
MEMPHIS	713	747	626	597	629	601	587	609	662	665	653	646	644
KNOXVILLE	419	417	414	427	427	447	445	480	443	457	454	453	440
CHATTANOOGA	739	731	693	854	890	886	882	792	789	789	767	767	798
MISSISSIPPI	966	1,766	1,761	1,634	1,791	1,575	1,679	1,089	930	936	879	923	1,327
GEORGIA	1,417	1,409	1,408	1,396	1,388	1,342	1,346	1,348	1,363	1,356	1,350	1,345	1,372
GROUP TOTAL 2/	5,659	6,415	6,370	6,336	6,561	6,350	6,245	5,668	5,545	5,558	5,457	5,471	5,970
WEST SOUTH CENTRAL													
CENTRAL ARKANSAS	665	691	625	613	639	629	598	694	569	559	594	587	622
FORT SMITH	150	167	149	116	100	121	159	150	193	220	217	200	162
OKLAHOMA METROPOLITAN	2,673	2,265	2,426	2,414	2,521	2,558	2,298	2,419	2,231	2,222	2,201	2,253	2,373
RED RIVER VALLEY	866	824	802	740	665	658	589	474	538	515	549	526	646
TEXAS PANHANDLE	298	291	276	223	231	214	241	199	222	213	197	224	236
LUBBOCK - PLAINVIEW	243	242	212	264	177	173	188	214	242	223	178	167	210
NORTHERN GR. TOTAL 2/	4,895	4,480	4,490	4,370	4,333	4,353	4,073	4,150	3,995	3,952	3,936	3,957	4,249
NORTHERN LOUISIANA	266	266	262	262	262	260	260	259	260	258	257	257	261
NEW ORLEANS	1,385	1,276	1,268	1,267	1,276	1,266	1,262	1,263	1,227	1,263	1,247	1,249	1,271
NORTH TEXAS	1,885	1,927	1,889	1,976	2,057	1,790	1,818	1,822	1,781	1,718	1,688	1,692	1,837
CENTRAL WEST TEXAS	266	265	238	236	321	315	331	298	293	282	276	256	281
SAN ANTONIO	295	272	282	332	329	325	700	658	620	697	784	717	501
CORPUS CHRISTI	304	285	253	235	230	223	311	335	289	307	262	276	276
SOUTH TEXAS	2,162	1,933	2,020	2,020	2,304	2,358	2,326	2,290	2,218	2,120	2,135	2,476	2,197
SOUTHERN GR. TOTAL 2/ 3/	6,563	6,224	6,212	6,328	6,779	6,537	7,008	6,925	6,688	6,645	6,649	6,923	6,623
MOUNTAIN													
EASTERN COLORADO	1,251	1,180	1,220	1,198	1,143	1,123	1,073	1,094	1,201	1,236	1,276	1,244	1,186
GREAT BASIN	873	872	893	879	873	866	874	869	883	875	867	865	874
WESTERN COLORADO	64	64	64	64	63	60	65	62	63	65	62	62	63
CENTRAL ARIZONA	175	175	174	174	174	174	175	175	173	173	167	166	173
RIO GRANDE VALLEY	401	330	330	334	359	261	290	356	372	366	347	339	340
GROUP TOTAL 2/	2,764	2,621	2,681	2,649	2,612	2,484	2,477	2,556	2,692	2,715	2,719	2,676	2,637
PACIFIC													
PUGET SOUND	1,751	1,750	1,754	1,756	1,748	1,748	1,749	1,747	1,741	1,727	1,715	1,706	1,741
INLAND EMPIRE	448	451	445	443	440	443	445	439	441	443	436	435	442
OREGON - WASHINGTON	1,293	1,311	1,305	1,308	1,323	1,297	1,297	1,273	1,274	1,259	1,263	1,248	1,288
GROUP TOTAL 2/	3,492	3,512	3,504	3,507	3,511	3,488	3,491	3,459	3,456	3,429	3,414	3,389	3,471
60-MARKET TOTAL 2/3/	142,307	141,426	141,509	141,402	141,169	140,497	140,409	140,279	139,460	138,721	138,492	138,563	140,353
ALL-MARKET TOTAL 3/	143,077	142,096	142,195	142,086	141,849	141,181	141,111	141,158	140,355	139,574	139,352	139,365	141,113

1/ New markets; mergers; or name changes. See table 1, pages 6-7.

2/ Based on markets where orders were effective entire period and which have had no significant marketing area expansions, January 1, 1970-December 31, 1971. Excludes Central Illinois.

3/ Excludes Austin-Waco. Fewer than three handlers. Average for year, 205.

© UPDATA 1981

TABLE 8.--AVERAGE DELIVERY OF MILK PER DAY PER PRODUCER TO HANDLERS REGULATED UNDER FEDERAL MILK ORDERS, BY MARKETS, BY MONTHS, 1970 1/

MARKET	JAN.	FEB.	MARCH	APRIL	MAY	JUNE	JULY	AUG.	SEPT.	OCT.	NOV.	DEC.	AVG.
							POUNDS						
NEW ENGLAND													
BOSTON REGIONAL 2/	1,146	1,169	1,221	1,285	1,365	1,387	1,254	1,221	1,225	1,212	1,166	1,177	1,236
CONNECTICUT	1,768	1,823	1,843	1,828	1,849	1,779	1,657	1,680	1,730	1,738	1,694	1,747	1,761
MIDDLE ATLANTIC													
NEW YORK-NEW JERSEY	987	1,023	1,087	1,138	1,204	1,196	1,051	1,005	997	977	961	1,002	1,052
MIDDLE ATLANTIC 2/	1,389	1,418	1,456	1,474	1,523	1,431	1,399	1,464	1,455	1,452	1,441	1,476	1,448
SOUTH ATLANTIC													
APPALACHIAN	1,289	1,295	1,334	1,409	1,387	1,305	1,191	1,151	1,189	1,226	1,202	1,177	1,263
TAMPA BAY	8,669	8,365	8,798	9,847	10,218	9,301	8,546	7,842	9,642	8,686	9,146	9,717	9,048
SOUTHEASTERN FLORIDA	18,524	19,351	19,627	19,283	18,451	17,801	17,037	16,960	17,481	18,743	19,647	20,008	18,576
UPPER FLORIDA	6,626	6,862	6,949	6,931	6,915	7,473	7,451	7,187	6,774	7,216	7,355	6,757	7,041
EAST NORTH CENTRAL													
UPSTATE MICHIGAN	963	1,061	1,042	1,121	1,190	1,260	1,263	1,251	1,225	1,131	1,073	1,090	1,139
SOUTHERN MICHIGAN	1,125	1,130	1,142	1,174	1,220	1,221	1,160	1,173	1,195	1,190	1,154	1,180	1,172
EASTERN OHIO-WESTERN PA.	891	904	943	990	1,087	1,053	978	938	904	898	857	889	944
OHIO VALLEY 2/	892	919	930	962	1,030	1,009	955	935	929	934	911	933	945
MICHIGAN UPPER PENINSULA	811	821	857	883	912	986	878	869	851	808	772	818	854
CHICAGO REGIONAL	1,190	1,234	1,281	1,337	1,378	1,365	1,291	1,200	1,119	1,150	1,108	1,173	1,236
LOUISVILLE-LEX.-EVANS.	943	972	997	1,052	1,073	1,010	983	998	1,011	985	953	983	997
INDIANA	1,020	1,066	1,116	1,133	1,214	1,162	1,040	1,053	1,046	1,060	1,015	1,075	1,083
SOUTHERN ILLINOIS	952	1,068	1,104	1,132	1,204	1,172	1,077	1,013	958	983	941	984	1,049
CENTRAL ILLINOIS	1,014	1,051	1,077	1,086	1,177	1,151	1,084	1,015	994	984	982	1,005	1,052
WEST NORTH CENTRAL													
DULUTH - SUPERIOR	776	788	838	890	919	951	775	684	665	699	731	778	791
MINNEAPOLIS - ST.PAUL	1,179	1,211	1,263	1,306	1,335	1,308	1,145	1,046	1,000	1,028	1,057	1,148	1,169
EASTERN SOUTH DAKOTA	1,249	1,312	1,322	1,359	1,381	1,390	1,298	1,260	1,251	1,261	1,255	1,310	1,304
BLACK HILLS	1,728	1,725	1,767	1,812	1,985	2,120	2,045	1,946	1,858	1,816	1,789	1,801	1,866
NORTH CENTRAL IOWA	1,234	1,224	1,269	1,260	1,263	1,206	1,115	1,026	1,020	1,094	1,121	1,118	1,163
CEDAR RAPIDS - IOWA CITY	1,029	1,133	1,134	1,143	1,200	1,144	1,048	994	985	978	972	1,018	1,065
QUAD CITIES - DUBUQUE	1,098	1,147	1,179	1,236	1,387	1,342	1,259	1,132	1,077	1,059	985	1,070	1,164
DES MOINES	1,083	1,122	1,109	1,128	1,189	1,212	1,153	1,088	1,058	1,061	1,017	1,088	1,109
NEBRASKA - WESTERN IOWA	1,242	1,292	1,324	1,368	1,402	1,370	1,316	1,307	1,318	1,323	1,294	1,338	1,325
MINNESOTA - NORTH DAKOTA	1,127	1,189	1,228	1,236	1,225	1,176	976	844	822	894	989	1,088	1,066
S.E. MINN.-NORTHERN IOWA	1,360	1,416	1,426	1,479	1,544	1,413	1,262	1,158	1,071	1,142	1,166	1,294	1,311

CONTINUED-

TABLE 8.--AVERAGE DELIVERY OF MILK PER DAY PER PRODUCER TO HANDLERS REGULATED UNDER FEDERAL MILK ORDERS, BY MARKETS, BY MONTHS, 1970 1/ -CON.

MARKET	JAN.	FEB.	MARCH	APRIL	MAY	JUNE	JULY	AUG.	SEPT.	OCT.	NOV.	DEC.	AVG.
							POUNDS						
WEST NORTH CENTRAL -CON.													
ST LOUIS - OZARKS	1,090	1,121	1,160	1,259	1,337	1,304	1,272	1,205	1,171	1,157	1,099	1,163	1,195
KANSAS CITY	1,293	1,301	1,315	1,349	1,411	1,309	1,234	1,210	1,302	1,365	1,379	1,430	1,325
NEOSHO VALLEY	1,082	1,226	1,264	1,313	1,349	1,323	1,293	1,246	1,275	1,277	1,234	1,276	1,263
WICHITA	1,337	1,403	1,468	1,517	1,585	1,543	1,547	1,526	1,521	1,506	1,492	1,553	1,500
EAST SOUTH CENTRAL													
PADUCAH	1,000	1,054	1,073	1,128	1,127	1,067	1,018	974	956	905	913	987	1,017
NASHVILLE	1,169	1,203	1,179	1,301	1,318	1,252	1,247	1,248	1,280	1,209	1,206	1,199	1,234
MEMPHIS	1,632	1,660	1,683	1,786	1,723	1,681	1,730	1,659	1,640	1,635	1,601	1,694	1,677
KNOXVILLE	1,118	1,162	1,179	1,251	1,216	1,148	1,091	1,088	1,104	1,125	1,112	1,154	1,146
CHATTANOOGA	1,344	1,382	1,424	1,504	1,450	1,374	1,343	1,404	1,471	1,466	1,443	1,485	1,424
MISSISSIPPI	1,291	1,329	1,380	1,457	1,416	1,361	1,383	1,351	1,350	1,237	1,269	1,373	1,350
GEORGIA	2,185	2,274	2,369	2,370	2,259	2,147	2,123	2,156	2,208	2,262	2,270	2,416	2,253
WEST SOUTH CENTRAL 4/													
CENTRAL ARKANSAS	1,387	1,454	1,512	1,639	1,613	1,570	1,564	1,554	1,571	1,519	1,449	1,512	1,529
FORT SMITH	1,387	1,454	1,512	1,639	1,613	1,570	1,564	1,554	1,571	1,519	1,449	1,512	1,529
OKLAHOMA METROPOLITAN	1,170	1,232	1,360	1,397	1,393	1,288	1,246	1,196	1,138	1,015	1,243	1,213	1,241
RED RIVER VALLEY	1,381	1,568	1,669	1,693	1,750	1,775	1,605	1,521	1,373	1,061	988	920	1,442
TEXAS PANHANDLE	1,300	1,294	1,674	1,667	1,673	1,763	1,684	2,211	1,818	1,830	1,743	1,799	1,705
LUBBOCK - PLAINVIEW	1,706	1,793	2,203	1,822	2,491	2,441	2,201	2,912	2,445	2,475	2,608	2,716	2,318
NORTHERN LOUISIANA	2,093	2,198	2,291	2,377	2,275	2,144	2,092	2,037	2,079	2,177	2,193	2,398	2,196
NEW ORLEANS	1,326	1,274	1,267	1,310	1,210	1,121	1,154	1,177	1,129	1,056	1,164	1,366	1,213
NORTH TEXAS	1,608	1,896	1,832	2,061	1,754	1,722	1,675	1,628	1,567	1,594	1,611	1,620	1,714
CENTRAL WEST TEXAS	1,593	1,856	2,005	2,034	2,079	2,068	2,014	1,894	2,007	1,833	1,589	1,534	1,876
SAN ANTONIO	2,755	3,114	3,423	3,342	3,213	3,231	3,139	3,224	3,112	3,196	3,159	3,457	3,197
CORPUS CHRISTI	2,458	2,579	2,849	2,967	2,896	2,792	2,630	2,430	2,278	2,560	2,490	2,570	2,625
SOUTH TEXAS	1,603	1,657	1,824	1,728	1,844	1,406	1,345	1,646	1,631	1,681	1,649	1,381	1,616
MOUNTAIN													
EASTERN COLORADO	1,389	1,483	1,538	1,624	1,725	1,717	1,753	1,747	1,626	1,539	1,526	1,686	1,613
GREAT BASIN	1,315	1,430	1,478	1,526	1,561	1,614	1,589	1,576	1,513	1,523	1,496	1,526	1,512
WESTERN COLORADO	1,502	1,781	1,570	1,678	1,798	1,843	1,673	1,957	1,734	1,525	1,327	1,910	1,692
CENTRAL ARIZONA	8,368	8,959	9,306	9,644	9,377	9,094	8,298	8,109	8,577	8,832	8,670	8,989	8,852
RIO GRANDE VALLEY	3,904	3,966	4,008	4,107	4,437	4,670	4,510	4,336	4,402	4,565	4,332	4,645	4,324
PACIFIC													
PUGET SOUND	1,906	1,922	1,988	2,134	2,346	2,303	2,258	2,243	2,182	2,125	2,058	2,064	2,127
INLAND EMPIRE	1,342	1,390	1,466	1,523	1,652	1,655	1,585	1,592	1,577	1,546	1,530	1,558	1,535
OREGON - WASHINGTON 2/	1,976	2,100	2,203	2,311	2,396	2,457	2,372	2,345	2,340	2,225	2,161	2,184	2,256
60-MARKET AVERAGE 3/ 4/	1,186	1,225	1,268	1,318	1,364	1,334	1,243	1,211	1,196	1,189	1,174	1,221	1,244
ALL-MARKET AVERAGE 4/	1,186	1,224	1,267	1,317	1,363	1,334	1,242	1,210	1,195	1,188	1,173	1,220	1,243

1/ Yearly average for markets are simple averages. All other averages are weighted.

2/ New markets; mergers; or name changes. See table 1, pages 6-7.

3/ Based on markets where orders were effective entire period and which have had no significant marketing area expansions, January, 1, 1970-December 31, 1971. Excludes Central Illinois.

4/ Excludes Austin-Waco. Fewer than three handlers. Average for year, 2,208 pounds.

© UPDATA 1981

TABLE 9.-- AVERAGE DELIVERY OF MILK PER DAY PER PRODUCER TO HANDLERS REGULATED UNDER FEDERAL MILK ORDERS, BY MARKETS, BY MONTHS, 1971 1/

MARKET	JAN.	FEB.	MARCH	APRIL	MAY	JUNE	JULY	AUG.	SEPT.	OCT.	NOV.	DEC.	AVG.
							POUNDS						
NEW ENGLAND													
BOSTON REGIONAL 2/	1,204	1,220	1,285	1,357	1,410	1,465	1,334	1,301	1,289	1,277	1,207	1,233	1,299
CONNECTICUT	1,816	1,858	1,905	1,929	1,956	1,943	1,808	1,813	1,855	1,833	1,796	1,830	1,862
MIDDLE ATLANTIC													
NEW YORK-NEW JERSEY	1,047	1,081	1,150	1,209	1,251	1,298	1,124	1,068	1,064	1,069	1,026	1,005	1,116
MIDDLE ATLANTIC	1,469	1,486	1,484	1,509	1,541	1,489	1,429	1,489	1,522	1,497	1,477	1,492	1,490
SOUTH ATLANTIC													
APPALACHIAN	1,235	1,290	1,317	1,403	1,600	1,436	1,337	1,212	1,355	1,387	1,330	1,362	1,355
TAMPA BAY	9,734	10,108	11,518	10,885	10,004	9,804	8,936	8,285	8,966	9,604	10,694	9,912	9,871
SOUTHEASTERN FLORIDA	20,434	20,878	21,383	20,548	20,461	19,932	18,838	18,644	19,510	19,641	20,460	20,398	20,094
UPPER FLORIDA	8,266	7,738	7,949	8,033	8,012	7,478	7,870	8,111	7,846	8,018	8,408	8,802	8,044
EAST NORTH CENTRAL													
UPSTATE MICHIGAN	1,090	1,103	1,168	1,145	1,204	1,258	1,208	1,216	1,249	1,191	1,152	1,171	1,180
SOUTHERN MICHIGAN	1,182	1,185	1,202	1,231	1,263	1,294	1,237	1,278	1,302	1,303	1,266	1,281	1,252
EASTERN OHIO-WESTERN PA.	898	919	967	1,016	1,075	1,082	995	963	952	972	949	954	979
OHIO VALLEY	956	978	990	1,027	1,103	1,076	1,026	1,006	995	1,014	1,002	1,005	1,015
MICHIGAN UPPER PENINSULA	839	853	888	924	947	1,025	930	918	907	851	802	838	894
CHICAGO REGIONAL	1,245	1,299	1,344	1,370	1,429	1,429	1,297	1,227	1,187	1,168	1,157	1,214	1,281
LOUISVILLE-LEX.-EVANS.	1,010	1,026	1,056	1,129	1,165	1,076	1,034	1,068	1,066	1,066	1,039	1,052	1,066
INDIANA	1,100	1,142	1,135	1,171	1,236	1,223	1,141	1,102	1,093	1,148	1,110	1,155	1,146
SOUTHERN ILLINOIS	1,036	1,109	1,107	1,178	1,213	1,160	1,050	1,001	1,040	1,073	1,080	1,110	1,096
CENTRAL ILLINOIS	1,002	1,084	1,086	1,144	1,207	1,195	1,097	1,066	997	1,067	1,013	1,118	1,090
WEST NORTH CENTRAL													
DULUTH - SUPERIOR	808	824	854	924	952	971	817	735	737	768	766	804	830
MINNEAPOLIS - ST. PAUL	1,223	1,282	1,317	1,357	1,380	1,352	1,174	1,079	1,042	1,069	1,082	1,166	1,210
EASTERN SOUTH DAKOTA	1,357	1,377	1,399	1,441	1,535	1,524	1,463	1,379	1,358	1,342	1,297	1,337	1,401
BLACK HILLS	1,797	1,776	1,855	1,969	2,090	2,214	2,181	2,051	1,979	1,890	1,813	1,826	1,953
NORTH CENTRAL IOWA	1,243	1,259	1,235	1,274	1,269	1,261	1,169	1,104	1,065	1,087	1,150	1,203	1,193
CEDAR RAPIDS - IOWA CITY	1,078	1,072	1,124	1,143	1,199	1,194	1,118	1,114	1,030	1,163	1,130	1,106	1,123
QUAD CITIES - DUBUQUE	1,139	1,194	1,232	1,266	1,383	1,357	1,231	1,159	1,145	1,110	1,084	1,110	1,201
DES MOINES	1,079	1,143	1,147	1,187	1,261	1,243	1,162	1,122	1,058	1,078	1,065	1,125	1,139
NEBRASKA - WESTERN IOWA	1,370	1,406	1,423	1,472	1,533	1,493	1,424	1,384	1,386	1,394	1,430	1,443	1,430
MINNESOTA - NORTH DAKOTA	1,183	1,232	1,266	1,282	1,277	1,218	1,023	881	854	903	1,013	1,107	1,103
S.E. MINN.-NORTHERN IOWA	1,360	1,461	1,473	1,486	1,508	1,487	1,299	1,128	1,102	1,151	1,235	1,325	1,335

CONTINUED-

© UPDATA 1981

© UPDATA 1981

TABLE 9.--AVERAGE DELIVERY OF MILK PER DAY PER PRODUCER TO HANDLERS REGULATED UNDER FEDERAL MILK ORDERS, BY MARKETS, BY MONTHS, 1971 1/ -CON.

MARKET	JAN.	FEB.	MARCH	APRIL	MAY	JUNE	JULY	AUG.	SEPT.	OCT.	NOV.	DEC.	AVG.
							POUNDS						
WEST NORTH CENTRAL -CON.													
ST LOUIS - OZARKS	1,192	1,220	1,284	1,358	1,480	1,405	1,364	1,320	1,255	1,278	1,280	1,277	1,309
KANSAS CITY	1,422	1,425	1,411	1,471	1,534	1,425	1,337	1,307	1,355	1,435	1,468	1,486	1,423
NEOSHO VALLEY	1,286	1,309	1,359	1,526	1,560	1,475	1,443	1,408	1,385	1,394	1,330	1,395	1,406
WICHITA	1,558	1,581	1,681	1,758	1,734	1,639	1,582	1,558	1,573	1,562	1,406	1,561	1,599
EAST SOUTH CENTRAL													
PADUCAH	1,013	1,036	1,098	1,163	1,200	1,167	1,129	1,152	1,128	1,131	1,190	1,236	1,137
NASHVILLE	1,237	1,207	1,106	1,427	1,448	1,223	1,312	1,358	1,374	1,339	1,322	1,336	1,307
MEMPHIS	1,678	1,727	1,809	1,938	1,913	1,747	1,688	1,706	1,676	1,641	1,678	1,710	1,743
KNOXVILLE	1,226	1,219	1,251	1,252	1,272	1,110	1,079	1,045	1,221	1,234	1,245	1,245	1,200
CHATTANOOGA	1,491	1,397	1,523	1,506	1,524	1,402	1,402	1,443	1,532	1,503	1,569	1,576	1,489
MISSISSIPPI	1,404	1,463	1,537	1,653	1,625	1,475	1,432	1,448	1,408	1,411	1,404	1,408	1,472
GEORGIA	2,467	2,469	2,501	2,548	2,441	2,350	2,271	2,245	2,267	2,425	2,527	2,620	2,428
WEST SOUTH CENTRAL 4/													
CENTRAL ARKANSAS	1,543	1,578	1,678	1,841	1,843	1,716	1,650	1,663	1,652	1,601	1,612	1,617	1,666
FORT SMITH	1,543	1,578	1,678	1,841	1,843	1,716	1,650	1,663	1,652	1,601	1,612	1,617	1,666
OKLAHOMA METROPOLITAN	1,105	1,301	1,296	1,397	1,374	1,310	1,240	1,163	1,176	1,217	1,250	1,220	1,254
RED RIVER VALLEY	1,356	1,494	1,633	1,807	1,857	1,777	1,754	1,715	1,003	984	970	998	1,446
TEXAS PANHANDLE	1,782	1,665	1,896	1,731	1,710	1,615	1,578	1,563	1,578	1,635	1,619	1,616	1,666
LUBBOCK - PLAINVIEW	2,588	2,556	2,802	2,510	2,659	2,534	2,547	2,503	2,492	2,505	2,520	2,524	2,562
NORTHERN LOUISIANA	2,367	2,471	2,641	2,750	2,557	2,339	2,253	2,322	2,354	2,365	2,434	2,535	2,449
NEW ORLEANS	1,443	1,468	1,464	1,534	1,298	1,221	1,158	1,170	1,156	1,143	1,234	1,356	1,304
NORTH TEXAS	1,695	1,841	1,939	1,911	1,731	1,906	1,853	1,798	1,800	1,799	1,912	1,886	1,839
CENTRAL WEST TEXAS	1,711	1,761	2,002	1,899	2,508	2,788	2,567	2,654	2,368	2,493	2,285	2,400	2,286
SAN ANTONIO	3,473	3,722	3,828	3,716	3,547	3,387	3,072	2,878	2,195	2,598	2,373	2,641	3,119
CORPUS CHRISTI	2,670	2,857	2,882	2,628	2,799	2,912	2,816	2,581	2,466	2,626	2,645	2,697	2,715
SOUTH TEXAS	1,369	1,636	1,692	1,969	1,804	1,873	1,712	1,764	1,669	1,705	1,757	1,782	1,728
MOUNTAIN													
EASTERN COLORADO	1,558	1,708	1,665	1,767	1,825	1,915	1,986	1,899	1,700	1,629	1,585	1,594	1,736
GREAT BASIN	1,529	1,599	1,629	1,687	1,791	1,790	1,746	1,748	1,577	1,574	1,479	1,541	1,641
WESTERN COLORADO	1,682	1,585	1,817	1,832	1,840	1,864	1,279	1,990	1,677	1,601	1,711	1,651	1,711
CENTRAL ARIZONA	9,283	9,681	10,031	10,260	9,963	9,474	8,908	8,853	9,503	9,396	9,853	9,706	9,576
RIO GRANDE VALLEY	4,452	5,022	4,867	5,233	4,613	4,795	4,619	4,439	4,552	4,490	4,985	5,283	4,779
PACIFIC													
PUGET SOUND	2,079	2,120	2,143	2,279	2,547	2,466	2,423	2,405	2,335	2,277	2,191	2,218	2,290
INLAND EMPIRE	1,592	1,630	1,653	1,727	1,869	1,852	1,785	1,826	1,768	1,690	1,706	1,728	1,736
OREGON - WASHINGTON	2,198	2,252	2,347	2,517	2,645	2,648	2,594	2,549	2,487	2,408	2,323	2,377	2,445
60-MARKET AVERAGE 3/ 4/	1,256	1,294	1,336	1,389	1,428	1,416	1,309	1,276	1,268	1,273	1,259	1,285	1,316
ALL-MARKET AVERAGE 4/	1,254	1,292	1,334	1,388	1,427	1,415	1,308	1,274	1,267	1,272	1,257	1,284	1,314

1/ Yearly average for markets are simple averages. All other averages are weighted.

2/ New markets; mergers; or name changes. See table 1, pages 6-7.

3/ Based on markets where orders were effective entire period and which have had no significant marketing area expansions, January 1, 1970-December 31, 1971. Excludes Central Illinois.

4/ Excludes Austin-Waco. Fewer than three handlers. Average for year, 2,365 pounds.

TABLE 10.--PRODUCER MILK DELIVERIES TO HANDLERS REGULATED UNDER FEDERAL ORDERS AND DELIVERIES USED IN CLASS I
JANUARY - December, 1971-70

MARKETING AREA	PRODUCER DELIVERIES			PRODUCER DELIVERIES USED IN CLASS I			% USED IN CL. I	
	1971	1970	CHANGE 1971 OVER 1970	1971	1970	CHANGE 1971 OVER 1970	1971	1970
	1,000 POUNDS		PERCENT	1,000 POUNDS		PERCENT	PERCENT	
NEW ENGLAND								
BOSTON REGIONAL	3,551,397	3,617,026	1.8-	2,031,353	2,128,541	4.6-	57	59
CONNECTICUT	1,383,046	1,185,615	16.6	1,011,469	894,397	13.1	73	75
TOTAL 1/	4,934,443	4,802,641	2.7	3,042,822	3,022,938	.6	62	63
MIDDLE ATLANTIC								
NEW YORK-NEW JERSEY	10,279,666	10,300,013	.2-	5,304,376	5,446,459	2.6-	52	53
MIDDLE ATLANTIC	4,506,541	4,501,423	.1	2,865,336	2,923,940	2.0-	64	65
TOTAL 1/	14,786,207	14,801,436	.1-	8,169,712	8,370,399	2.4-	55	56
SOUTH ATLANTIC								
APPALACHIAN	411,993	401,634	2.6	386,465	361,395	6.9	94	90
TAMPA BAY	428,672	383,344	11.8	381,554	335,473	13.7	89	88
SOUTHEASTERN FLORIDA	664,819	614,020	8.3	606,123	576,051	5.2	91	94
UPPER FLORIDA	538,618	492,669	9.3	501,832	469,513	6.9	93	95
TOTAL 1/	2,044,102	1,891,667	8.0	1,875,974	1,742,432	7.7	92	92
EAST NORTH CENTRAL								
EASTERN GROUP								
UPSTATE MICHIGAN	8,975	9,491	5.4-	6,678	6,863	2.7-	74	72
SOUTHERN MICHIGAN	3,849,768	3,708,923	3.8	2,450,022	2,430,618	.8	64	66
EASTERN OHIO-WESTERN PA.	3,358,993	3,426,296	2.0-	2,158,354	2,234,753	3.4-	64	65
OHIO VALLEY	3,039,315	2,841,899	6.9	2,071,775	2,039,936	1.6	68	72
TOTAL 1/	10,257,051	9,986,609	2.7	6,686,829	6,712,170	.4-	65	67
WESTERN GROUP								
MICHIGAN UPPER PENINSULA	108,425	108,818	.4-	80,800	81,808	1.2-	74	75
CHICAGO REGIONAL	8,030,737	7,602,866	5.6	3,442,388	3,454,976	.4-	43	45
LSVILLE-LXGTON-EVNSVILLE	1,114,567	1,053,914	5.8	758,866	754,441	.6	68	72
INDIANA	1,845,157	1,781,629	3.6	1,284,249	1,248,210	2.9	70	70
SOUTHERN ILLINOIS	967,926	893,637	8.3	581,750	553,399	5.1	60	62
CENTRAL ILLINOIS	302,628	258,364	17.1	183,102	147,698	24.0	60	57
TOTAL 1/	12,066,812	11,440,864	5.5	6,148,053	6,092,834	.9	51	53
WEST NORTH CENTRAL								
NORTHERN GROUP								
DULUTH - SUPERIOR	186,353	186,338	0	95,988	93,161	3.0	52	50
MINNEAPOLIS - ST.PAUL	2,115,328	1,961,621	7.8	900,842	845,901	6.5	42	43
EASTERN SOUTH DAKOTA	227,845	187,287	21.6	118,457	110,136	7.6	52	59
BLACK HILLS	53,317	55,021	3.1-	31,884	26,529	20.2	60	48
NORTH CENTRAL IOWA	212,674	211,962	.3	141,317	143,923	1.8-	66	68
CEDAR RAPIDS - IOWA CITY	111,331	141,827	21.5-	68,345	77,241	11.5-	61	54
QUAD CITIES - DUBUQUE	420,727	409,054	2.8	226,222	237,624	4.8-	54	58
DES MOINES	503,345	464,967	8.2	273,590	283,195	3.4-	54	61
NEBRASKA - WESTERN IOWA	909,480	849,039	7.1	558,280	551,168	1.3	61	65
MINNESOTA - NORTH DAKOTA	745,070	653,751	14.0	199,281	199,189	.0	27	30
S.E. MINN.-NORTHERN IOWA	508,297	464,374	9.4	204,781	206,310	.7-	40	44
TOTAL 1/	5,993,767	5,585,241	7.3	2,818,987	2,774,377	1.6	47	50

CONTINUED

© UPDATA 1981

Table 10--PRODUCER MILK DELIVERIES TO HANDLERS REGULATED UNDER FEDERAL ORDERS AND DELIVERIES USED IN CLASS I JANUARY - DECEMBER 1971-70 -CON.

MARKETING AREA	PRODUCER DELIVERIES			PRODUCER DELIVERIES USED IN CLASS I			% USED IN CL. I	
	1971	1970	CHANGE 1971 OVER 1970	1971	1970	CHANGE 1971 OVER 1970	1971	1970
	1,000 POUNDS		PERCENT	1,000 POUNDS		PERCENT	PERCENT	
WEST NORTH CENTRAL -CON.								
SOUTHERN GROUP								
ST LOUIS - OZARKS	1,541,287	1,454,927	5.9	995,232	963,671	3.3	64	66
KANSAS CITY	1,143,148	1,057,456	8.1	657,677	640,154	2.7	58	60
NEOSHO VALLEY	75,649	97,671	22.5-	35,773	63,957	44.1-	47	65
WICHITA	272,798	353,698	22.9-	203,823	264,700	23.0-	75	75
TOTAL 1/	3,032,882	2,963,752	2.3	1,892,505	1,932,482	2.1-	62	65
EAST SOUTH CENTRAL								
PADUCAH	126,728	127,390	.5-	93,274	97,642	4.5-	74	77
NASHVILLE	515,741	488,481	5.6	370,673	361,971	2.4	72	74
MEMPHIS	332,996	338,113	1.5-	282,894	290,334	2.6-	85	86
KNOXVILLE	192,557	202,617	5.0-	153,599	153,831	.2-	80	76
CHATTANOOGA	433,751	386,919	12.1	274,694	281,998	2.6-	63	73
MISSISSIPPI	585,311	526,727	11.1	351,210	362,544	3.1-	60	69
GEORGIA	1,216,101	1,205,676	.9	1,020,097	987,076	3.3	84	82
TOTAL 1/	3,403,185	3,275,923	3.9	2,546,441	2,535,396	.4	75	77
WEST SOUTH CENTRAL								
NORTHERN GROUP								
CENTRAL ARKANSAS	261,044	272,845	4.3-	233,434	236,393	1.2-	89	87
FORT SMITH	45,932	46,545	1.3-	40,935	41,065	.3-	89	88
OKLAHOMA METROPOLITAN	1,086,367	865,847	25.5	530,790	501,339	5.9	49	58
RED RIVER VALLEY	346,304	270,936	27.8	117,067	135,903	13.8-	34	50
TEXAS PANHANDLE	93,212	112,712	17.3-	81,958	86,701	5.5-	88	77
LUBBOCK - PLAINVIEW	69,174	75,565	8.4-	63,791	67,294	5.2-	92	89
TOTAL 1/	1,902,033	1,644,450	15.7	1,067,975	1,068,695	.1-	56	65
SOUTHERN GROUP								
NORTHERN LOUISIANA	233,043	218,276	6.8	192,758	185,697	3.8	83	85
NEW ORLEANS	604,978	573,255	5.5	348,463	367,991	5.3-	58	64
NORTH TEXAS	1,231,657	1,197,007	2.9	887,771	904,043	1.8-	72	76
CENTRAL WEST TEXAS	238,125	171,144	39.1	148,945	148,829	.1	62	87
SAN ANTONIO	303,910	258,087	17.8	268,724	225,179	19.3	88	87
CORPUS CHRISTI	185,538	182,892	1.4	134,770	131,158	2.8	73	72
SOUTH TEXAS	1,046,223	849,203	23.2	707,210	618,855	14.3	68	73
TOTAL 1/ 2/	3,843,474	3,449,864	11.4	2,688,641	2,581,752	4.1	70	75
MOUNTAIN								
EASTERN COLORADO	748,836	719,702	4.0	535,466	520,894	2.8	72	72
GREAT BASIN	523,609	488,757	7.1	291,584	274,321	6.3	56	56
WESTERN COLORADO	39,404	34,005	15.9	25,534	25,304	.9	65	74
CENTRAL ARIZONA	604,517	573,434	5.4	464,353	444,653	4.4	77	78
RIO GRANDE VALLEY	338,219	343,691	1.6-	273,277	255,950	6.8	81	74
TOTAL 1/	2,254,585	2,159,589	4.4	1,590,214	1,521,122	4.5	70	70
PACIFIC								
PUGET SOUND	1,456,155	1,379,736	5.5	626,997	651,019	3.7-	43	47
INLAND EMPIRE	280,264	255,056	9.9	155,380	151,353	2.7	55	59
OREGON - WASHINGTON	1,149,957	1,062,240	8.2	627,411	625,985	.2	54	59
TOTAL 1/	2,886,376	2,697,032	7.0	1,409,788	1,428,357	1.3-	49	53
60-MARKET TOTAL 1/2/	67,404,917	64,699,068	4.2	39,937,941	39,782,954	.4	59	61
ALL-MARKET TOTAL 3/	67,854,796	65,104,486	4.2	40,246,382	40,062,801	.5	59	62

1/ Markets under regulation on January 1, 1970, and which have had no significant marketing area expansions. Excludes Central Illinois.

2/ Excludes Austin-Waco. Fewer than three handlers. Austin-Waco producer deliveries, 147,251 thousand pounds--1971; and 147,054 thousand pounds--1970. Producer deliveries used in Class I, 125,339 thousand pounds--1971; and 132,149 thousand pounds--1970.

3/ Includes Austin-Waco.

© UPDATA 1981

TABLE 11.--RECEIPTS OF MILK FROM PRODUCERS BY HANDLERS REGULATED UNDER FEDERAL MILK ORDERS, BY MARKETS, BY MONTHS, 1970

MARKET	JAN.	FEB.	MARCH	APRIL	MAY	JUNE	JULY	AUG.	SEPT.	OCT.	NOV.	DEC.	TOTAL
							1,000 POUNDS						
NEW ENGLAND													
BOSTON REGIONAL 1/	289,139	264,684	306,553	313,198	343,951	339,132	314,886	303,756	295,259	302,570	267,074	276,824	3,617,026
CONNECTICUT	99,569	93,684	104,484	99,979	104,315	95,610	91,701	92,615	91,371	94,415	105,786	112,086	1,185,615
GROUP TOTAL 2/	388,708	358,368	411,037	413,177	448,266	434,742	406,587	396,371	386,630	396,985	372,860	388,910	4,802,641
MIDDLE ATLANTIC													
NEW YORK-NEW JERSEY	855,988	790,415	922,401	929,403	1,013,430	966,196	867,068	821,926	786,274	797,937	748,757	800,218	10,300,013
MIDDLE ATLANTIC 1/	383,863	350,780	388,856	375,139	399,526	362,159	372,082	385,986	370,853	376,459	355,578	380,142	4,501,423
GROUP TOTAL 2/	1,239,851	1,141,195	1,311,257	1,304,542	1,412,956	1,328,355	1,239,150	1,207,912	1,157,127	1,174,396	1,104,335	1,180,360	14,801,436
SOUTH ATLANTIC													
APPALACHIAN	31,009	28,874	32,544	33,149	35,725	32,102	31,575	33,570	34,597	36,758	34,587	37,146	401,634
TAMPA BAY	32,250	28,107	32,457	33,570	38,327	33,205	30,997	28,929	32,108	27,735	27,110	38,549	383,344
SOUTHEASTERN FLORIDA	52,255	49,307	55,368	53,799	51,477	47,530	47,005	46,266	46,151	54,186	52,753	57,923	614,020
UPPER FLORIDA	37,796	35,739	40,066	39,092	40,088	42,148	44,114	42,554	40,240	44,966	44,562	41,304	492,669
GROUP TOTAL 2/	153,310	142,027	160,435	159,608	165,617	154,985	153,691	151,319	153,096	163,645	159,012	174,922	1,891,667
EAST NORTH CENTRAL													
UPSTATE MICHIGAN	1,134	654	711	740	812	831	862	853	772	736	676	710	9,491
SOUTHERN MICHIGAN	308,485	279,756	312,359	308,079	328,442	316,413	308,764	314,760	308,032	315,797	296,351	311,685	3,708,923
EASTERN OHIO-WESTERN PA.	273,916	254,048	295,212	299,792	337,293	318,719	304,831	290,924	268,440	270,660	247,937	264,524	3,426,296
OHIO VALLEY 1/	229,174	212,186	237,459	233,778	260,535	245,011	239,186	240,369	237,168	244,552	224,290	238,191	2,841,899
EASTERN GR. TOTAL 2/	812,709	746,644	845,741	842,389	927,082	880,974	853,643	846,906	814,412	831,745	769,254	815,110	9,986,609

CONTINUED-

© UPDATA 1981

TABLE 11.--RECEIPTS OF MILK FROM PRODUCERS BY HANDLERS REGULATED UNDER FEDERAL MILK ORDERS, BY MARKETS, BY MONTHS, 1970-CON.

MARKET	JAN.	FEB.	MARCH	APRIL	MAY	JUNE	JULY	AUG.	SEPT.	OCT.	NOV.	DEC.	TOTAL
							1,000 POUNDS						
EAST NORTH CENTRAL -CON.													
MICHIGAN UPPER PENINSULA	8,926	8,142	9,206	9,378	9,892	10,233	9,522	9,428	8,887	8,614	7,966	8,624	108,818
CHICAGO REGIONAL	617,135	585,242	670,422	672,537	719,541	686,279	659,609	623,933	557,810	603,512	576,540	630,306	7,602,866
LOUISVILLE-LEX.-EVANS.	86,428	79,305	89,908	91,364	96,342	87,353	87,508	88,966	87,521	88,279	82,669	88,271	1,053,914
INDIANA	157,860	141,131	157,623	153,978	165,333	153,927	148,472	141,701	135,437	141,480	137,499	147,188	1,781,629
SOUTHERN ILLINOIS	68,124	67,727	76,935	76,272	83,009	77,732	74,862	72,093	70,729	77,316	73,033	75,805	893,637
CENTRAL ILLINOIS	21,468	19,960	22,574	22,373	25,038	24,102	23,217	21,454	18,850	19,316	19,084	20,928	258,364
WESTERN GR. TOTAL 2/	938,473	881,547	1,004,094	1,003,529	1,074,117	1,015,524	979,973	936,121	860,384	919,201	877,707	950,194	11,440,864
WEST NORTH CENTRAL													
DULUTH - SUPERIOR	15,756	14,520	17,008	17,536	18,511	18,484	16,490	13,575	12,729	13,674	13,864	15,191	186,338
MINNEAPOLIS - ST.PAUL	168,066	158,467	182,395	182,097	188,876	178,532	162,302	147,235	137,661	145,890	146,069	164,031	1,961,621
EASTERN SOUTH DAKOTA	15,213	13,597	15,287	16,757	17,125	17,682	16,139	15,512	14,786	14,852	14,417	15,920	187,287
BLACK HILLS	3,536	3,478	4,327	4,294	5,230	5,724	5,960	5,730	4,794	4,110	3,595	4,243	55,021
NORTH CENTRAL IOWA	19,837	17,596	18,982	18,881	34,379	25,166	24,726	10,243	10,852	11,722	9,624	9,954	211,962
CEDAR RAPIDS - IOWA CITY	11,612	11,417	13,290	12,383	14,135	12,560	11,766	11,336	9,962	10,764	10,643	11,959	141,827
QUAD CITIES - DUBUQUE	33,623	31,695	36,279	37,935	36,460	26,770	24,778	34,461	35,914	37,052	35,430	38,657	409,054
DES MOINES	39,024	37,108	41,978	41,794	37,848	44,271	43,843	41,636	33,003	33,602	33,853	37,007	464,967
NEBRASKA - WESTERN IOWA	68,067	64,090	72,917	73,119	76,266	68,633	69,034	68,905	69,883	73,300	69,562	75,263	849,039
MINNESOTA - NORTH DAKOTA	56,109	54,261	63,288	62,039	63,089	58,559	49,873	44,488	42,218	48,306	51,720	59,801	653,751
S.E. MINN.-NORTHERN IOWA	33,134	33,871	38,909	41,051	43,495	43,393	40,028	37,755	34,072	37,094	38,284	43,288	464,374
NORTHERN GR. TOTAL 2/	463,977	440,100	504,660	507,886	535,414	499,774	463,939	430,876	405,874	430,366	427,061	475,314	5,585,241

CONTINUED-

© UPDATA 1981

TABLE 11.--RECEIPTS OF MILK FROM PRODUCERS BY HANDLERS REGULATED UNDER FEDERAL MILK ORDERS, BY MARKETS, BY MONTHS, 1970 -CON.

MARKET	JAN.	FEB.	MARCH	APRIL	MAY	JUNE	JULY	AUG.	SEPT.	OCT.	NOV.	DEC.	TOTAL
							1,000 POUNDS						
WEST NORTH CENTRAL -CON.													
ST LOUIS - OZARKS	118,554	110,135	125,353	129,175	139,008	129,440	130,360	123,152	114,274	113,890	107,115	114,471	1,454,927
KANSAS CITY	85,556	77,381	86,475	85,555	96,968	86,927	84,461	82,890	86,503	94,336	91,937	98,467	1,057,456
NEOSHO VALLEY	7,970	7,460	8,210	8,679	8,970	7,704	8,338	8,055	7,746	8,460	7,581	8,498	97,671
WICHITA	32,930	30,637	35,484	33,831	30,732	25,551	25,804	26,760	28,504	28,612	26,887	27,966	353,698
SOUTHERN GR. TOTAL 2/	245,010	225,613	255,522	257,240	275,678	249,622	248,963	240,857	237,027	245,298	233,520	249,402	2,963,752
EAST SOUTH CENTRAL													
PADUCAH	11,032	10,387	11,712	11,773	12,054	11,016	10,794	10,328	9,779	9,649	9,259	9,607	127,390
NASHVILLE	41,417	38,314	41,445	42,162	42,944	39,852	40,889	40,909	42,755	41,495	37,603	38,696	488,481
MEMPHIS	28,011	26,008	29,711	28,671	28,788	24,862	26,344	28,034	30,851	29,962	28,682	28,189	338,113
KNOXVILLE	17,781	16,500	18,416	18,726	18,774	16,985	16,745	16,727	16,066	15,480	14,674	15,743	202,617
CHATTANOOGA	31,325	28,944	32,885	33,523	33,298	30,461	30,986	32,299	32,738	34,003	32,246	34,211	386,919
MISSISSIPPI	41,510	41,919	51,529	52,420	51,640	46,130	46,808	44,890	37,088	35,950	36,177	40,666	526,727
GEORGIA	103,787	97,423	110,152	105,588	102,926	95,002	96,365	96,189	94,975	100,115	97,046	106,108	1,205,676
GROUP TOTAL 2/	274,863	259,495	295,850	292,863	290,424	264,308	268,931	269,376	264,252	266,654	255,687	273,220	3,275,923
WEST SOUTH CENTRAL													
CENTRAL ARKANSAS	21,179	22,349	23,785	25,037	24,856	23,484	23,362	23,129	21,851	22,616	19,018	22,179	272,845
FORT SMITH	3,761	3,492	3,860	3,928	3,706	3,880	3,981	4,017	4,225	4,004	3,867	3,824	46,545
OKLAHOMA METROPOLITAN	53,749	52,508	62,070	60,246	66,104	74,086	78,353	71,023	67,500	81,079	95,101	104,028	865,847
RED RIVER VALLEY	16,092	16,993	22,605	26,973	27,666	25,667	23,987	23,295	20,558	22,555	22,488	22,057	270,936
TEXAS PANHANDLE	10,049	8,777	10,144	10,302	10,389	10,815	9,935	9,768	8,016	8,373	7,852	8,292	112,712
LUBBOCK - PLAINVIEW	6,473	6,283	6,456	6,657	5,504	5,896	6,305	6,191	6,442	6,716	6,488	6,154	75,565
NORTHERN GR. TOTAL 2/	111,303	110,402	128,920	133,143	138,225	143,828	145,923	137,423	128,592	145,343	154,814	166,534	1,644,450

CONTINUED-

© UPDATA 1981

TABLE 11 .--RECEIPTS OF MILK FROM PRODUCERS BY HANDLERS REGULATED UNDER FEDERAL MILK ORDERS, BY MARKETS, BY MONTHS, 1970 -CON.

MARKET	JAN.	FEB.	MARCH	APRIL	MAY	JUNE	JULY	AUG.	SEPT.	OCT.	NOV.	DEC.	TOTAL
						1,000 POUNDS							
WEST SOUTH CENTRAL -CON.													
NORTHERN LOUISIANA	18,099	17,111	19,605	19,749	19,256	17,369	17,513	17,053	16,899	18,218	17,633	19,771	218,276
NEW ORLEANS	51,105	44,329	48,620	48,593	46,117	42,137	45,342	44,658	47,671	45,318	48,419	60,946	573,255
NORTH TEXAS	108,054	100,850	110,409	120,481	97,997	95,972	97,365	93,155	92,494	94,281	89,301	96,648	1,197,007
CENTRAL WEST TEXAS	14,813	12,424	14,049	14,459	14,628	14,271	14,236	14,558	14,752	14,434	13,872	14,648	171,144
SAN ANTONIO	25,707	19,064	22,514	22,878	22,148	20,336	20,565	20,852	20,911	21,484	20,203	21,425	258,087
CORPUS CHRISTI	12,938	13,521	16,435	16,165	16,398	15,196	16,015	15,303	15,299	15,103	14,384	16,135	182,892
SOUTH TEXAS	56,728	53,793	61,355	57,525	89,887	82,373	81,309	76,232	66,671	71,632	66,736	84,962	849,203
SOUTHERN GR. TOTAL 2/ 3/	287,444	261,092	292,987	299,850	306,431	287,654	292,345	281,811	274,697	280,470	270,548	314,535	3,449,864
MOUNTAIN													
EASTERN COLORADO	57,983	53,927	60,683	60,757	63,597	61,382	62,478	61,074	58,045	60,599	58,113	61,064	719,702
GREAT BASIN	37,537	35,796	40,902	39,783	42,624	42,767	43,244	43,333	39,993	41,550	39,458	41,770	488,757
WESTERN COLORADO	2,979	2,692	2,823	2,617	2,788	2,599	3,060	2,913	2,705	3,026	2,547	3,256	34,005
CENTRAL ARIZONA	47,906	45,032	50,775	50,922	51,160	47,746	45,275	44,342	47,046	48,111	46,354	48,765	573,434
RIO GRANDE VALLEY	28,625	26,243	29,534	28,995	29,895	28,005	29,407	30,023	28,972	28,505	27,585	27,902	343,691
GROUP TOTAL 2/	175,030	163,690	184,717	183,074	190,064	182,499	183,464	181,685	176,761	181,791	174,057	182,757	2,159,589
PACIFIC													
PUGET SOUND	107,254	97,094	109,972	114,512	129,541	122,985	123,870	122,631	115,626	115,872	108,297	112,082	1,379,736
INLAND EMPIRE	17,760	16,618	20,864	21,522	24,220	22,893	22,651	22,707	21,577	21,857	20,697	21,690	255,056
OREGON - WASHINGTON 1/	79,762	75,423	86,873	90,908	99,153	93,764	93,682	91,757	89,372	89,461	84,415	87,670	1,062,240
GROUP TOTAL 2/	204,776	189,135	217,709	226,942	252,914	239,642	240,203	237,095	226,575	227,190	213,409	221,442	2,697,032
60-MARKET TOTAL 2/3/	5,295,454	4,919,308	5,612,929	5,624,243	6,017,188	5,681,907	5,476,812	5,317,752	5,085,427	5,263,084	5,012,264	5,352,700	64,699,068
ALL-MARKET TOTAL 3/	5,316,922	4,939,268	5,635,503	5,646,616	6,042,226	5,706,009	5,500,029	5,339,206	5,104,277	5,282,400	5,031,348	5,413,628	64,957,432

1/ New markets; mergers; or name changes. See table 1, pages 6-7.

2/ Based on markets where orders were effective entire period and which have had no significant marketing area expansions, January 1, 1970-December 31, 1971. Excludes Central Illinois.

3/ Excludes Austin-Waco. Fewer than three handlers. Producer deliveries: 147,054 thousand pounds for 1970.

© UPDATA 1981

© UPDATA 1981

TABLE 12.--RECEIPTS OF MILK FROM PRODUCERS BY HANDLERS REGULATED UNDER FEDERAL MILK ORDERS, BY MARKETS, BY MONTHS, 1971

MARKET	JAN.	FEB.	MARCH	APRIL	MAY	JUNE	JULY	AUG.	SEPT.	OCT.	NOV.	DEC.	TOTAL
							1,000 POUNDS						
NEW ENGLAND													
BOSTON REGIONAL 1/	281,417	256,719	299,392	306,610	328,710	333,797	310,072	300,946	287,994	294,321	269,362	282,057	3,551,397
CONNECTICUT	116,089	107,244	121,813	118,828	123,436	118,078	112,290	113,047	111,442	115,850	110,106	114,823	1,383,046
GROUP TOTAL 2/	397,506	363,963	421,205	425,438	452,146	451,875	422,362	413,993	399,436	410,171	379,468	396,880	4,934,443
MIDDLE ATLANTIC													
NEW YORK-NEW JERSEY	831,746	770,624	906,251	924,611	976,974	972,266	878,357	831,498	802,763	824,556	757,668	802,352	10,279,666
MIDDLE ATLANTIC	381,742	349,452	391,346	383,678	407,699	375,265	363,752	378,942	370,650	374,362	356,930	372,723	4,506,541
GROUP TOTAL 2/	1,213,488	1,120,076	1,297,597	1,308,289	1,384,673	1,347,531	1,242,109	1,210,440	1,173,413	1,198,918	1,114,598	1,175,075	14,786,207
SOUTH ATLANTIC													
APPALACHIAN	37,287	33,237	36,985	32,668	35,206	31,226	31,289	35,206	34,070	34,796	33,921	36,102	411,993
TAMPA BAY	32,891	30,568	41,777	37,880	35,975	37,647	33,755	34,417	30,046	32,981	38,585	42,109	428,672
SOUTHEASTERN FLORIDA	60,178	56,119	57,006	54,248	54,548	50,827	54,895	54,327	53,671	56,880	51,865	60,255	664,819
UPPER FLORIDA	48,428	40,516	44,327	45,066	46,196	39,484	44,161	41,990	45,261	48,034	48,226	44,929	538,618
GROUP TOTAL 2/	178,784	160,440	182,095	169,862	171,925	159,184	164,141	165,940	163,048	172,691	172,597	183,395	2,044,102
EAST NORTH CENTRAL													
UPSTATE MICHIGAN	710	648	761	721	784	793	786	792	787	776	691	726	8,975
SOUTHERN MICHIGAN	311,963	281,783	315,528	311,481	329,004	325,694	321,767	332,705	328,619	340,463	319,625	331,136	3,849,768
EASTERN OHIO-WESTERN PA.	270,556	249,514	286,987	289,642	315,233	306,754	288,768	277,361	264,072	276,216	261,160	272,730	3,358,993
OHIO VALLEY	244,254	226,136	254,839	255,640	281,133	270,481	261,005	255,679	243,153	254,472	241,233	251,290	3,039,315
EASTERN GR. TOTAL 2/	827,483	758,081	858,115	857,484	926,154	903,722	872,326	866,537	836,631	871,927	822,709	855,882	10,257,051

CONTINUED-

© UPDATA 1981

TABLE 12.--RECEIPTS OF MILK FROM PRODUCERS BY HANDLERS REGULATED UNDER FEDERAL MILK ORDERS, BY MARKETS, BY MONTHS, 1971 -CON.

MARKET	JAN.	FEB.	MARCH	APRIL	MAY	JUNE	JULY	AUG.	SEPT.	OCT.	NOV.	DEC.	TOTAL
							1,000 POUNDS						
EAST NORTH CENTRAL-CON.													
MICHIGAN UPPER PENINSULA	8,688	7,973	9,169	9,230	9,745	10,084	9,545	9,505	9,147	8,784	8,011	8,544	108,425
CHICAGO REGIONAL	668,225	620,780	710,370	714,891	766,565	745,682	696,022	657,667	610,258	613,879	587,777	638,621	8,030,737
LOUISVILLE-LEX.-EVANS.	90,891	82,939	92,815	94,942	102,190	91,451	90,555	93,038	92,479	95,627	91,211	96,429	1,114,567
INDIANA	149,813	140,237	154,969	152,120	164,280	157,055	152,668	148,516	148,900	161,452	153,961	161,186	1,845,157
SOUTHERN ILLINOIS	78,411	76,267	86,847	84,864	91,664	83,292	79,333	81,090	74,902	78,641	74,155	78,460	967,926
CENTRAL ILLINOIS	23,914	20,329	23,104	23,475	25,446	24,520	23,876	29,041	26,781	28,208	26,132	27,802	302,628
WESTERN GR. TOTAL 2/	996,028	928,196	1,054,170	1,056,047	1,134,444	1,087,564	1,028,123	989,816	935,686	958,383	915,115	983,240	12,066,812
WEST NORTH CENTRAL													
DULUTH - SUPERIOR	15,810	14,484	16,710	17,304	18,239	17,731	15,472	13,784	13,422	14,338	13,882	15,177	186,353
MINNEAPOLIS - ST.PAUL	175,742	166,474	190,527	195,850	204,254	192,778	174,103	163,042	153,058	161,154	160,304	178,042	2,115,328
EASTERN SOUTH DAKOTA	16,825	15,736	17,829	18,153	20,464	20,072	19,361	18,811	19,759	20,125	19,689	21,021	227,845
BLACK HILLS	4,178	3,829	4,312	4,488	5,054	5,182	5,409	4,959	4,155	3,749	3,699	4,303	53,317
NORTH CENTRAL IOWA	10,855	9,807	10,682	10,052	25,755	24,451	24,368	25,997	16,557	17,505	17,803	18,842	212,674
CEDAR RAPIDS - IOWA CITY	12,002	11,079	12,023	11,693	12,419	11,673	10,711	7,425	9,151	4,220	4,408	4,527	111,331
QUAD CITIES - DUBUQUE	42,419	41,693	47,373	47,664	36,659	33,391	31,188	18,000	28,796	31,808	29,932	31,804	420,727
DES MOINES	37,661	35,594	39,728	39,213	44,951	43,691	42,746	44,595	41,935	43,423	43,002	46,806	503,345
NEBRASKA - WESTERN IOWA	76,269	70,206	78,196	75,513	77,296	71,941	77,277	75,405	74,278	77,622	77,001	78,476	909,480
MINNESOTA - NORTH DAKOTA	66,177	62,826	72,896	70,836	73,002	67,404	58,027	50,098	47,211	52,589	57,574	66,430	745,070
S.E. MINN.-NORTHERN IOWA	46,856	44,549	50,379	49,342	51,857	49,027	44,345	39,757	29,888	32,473	32,939	36,885	508,297
NORTHERN GR. TOTAL 2/	504,794	476,277	540,655	540,108	569,950	537,341	503,007	461,873	438,210	459,006	460,233	502,313	5,993,767

CONTINUED-

TABLE 12--RECEIPTS OF MILK FROM PRODUCERS BY HANDLERS REGULATED UNDER FEDERAL MILK ORDERS, BY MARKETS, BY MONTHS, 1971 -CON.

MARKET	JAN.	FEB.	MARCH	APRIL	MAY	JUNE	JULY	AUG.	SEPT.	OCT.	NOV.	DEC.	TOTAL
							1,000 POUNDS						
WEST NORTH CENTRAL-CON.													
ST LOUIS - OZARKS	117,204	108,074	125,745	132,644	145,765	137,006	136,443	133,938	123,259	127,849	124,502	128,858	1,541,287
KANSAS CITY	97,448	87,734	95,952	96,308	102,211	92,130	88,960	87,599	91,260	100,468	99,310	103,768	1,143,148
NEOSHO VALLEY	8,419	7,679	8,689	6,147	6,613	5,787	6,092	5,623	5,204	5,366	5,015	5,015	75,649
WICHITA	28,232	25,544	29,308	27,995	29,116	26,168	17,148	17,392	18,162	18,239	17,573	17,921	272,798
SOUTHERN GR. TOTAL 2/	251,303	229,031	259,694	263,094	283,705	261,091	248,643	244,552	237,885	251,922	246,400	255,562	3,032,882
EAST SOUTH CENTRAL													
PADUCAH	9,825	9,111	10,615	10,609	11,343	10,611	10,462	10,888	10,255	10,621	10,816	11,572	126,728
NASHVILLE	41,865	34,858	39,619	48,110	50,756	43,872	40,954	44,002	43,484	43,681	41,673	42,867	515,741
MEMPHIS	29,466	25,217	28,578	28,150	28,982	25,728	26,590	26,693	28,251	29,681	28,117	27,543	332,996
KNOXVILLE	15,918	14,232	16,050	16,040	16,835	14,882	14,889	15,554	16,229	17,484	16,957	17,487	192,557
CHATTANOOGA	34,164	28,601	32,724	38,579	42,058	37,258	38,347	35,440	36,256	36,756	36,099	37,469	433,751
MISSISSIPPI	38,904	50,414	63,266	64,269	64,569	51,656	52,115	45,329	39,271	39,248	37,017	39,253	585,311
GEORGIA	108,378	97,391	109,144	106,723	105,031	94,617	94,754	93,799	92,711	101,951	102,353	109,249	1,216,101
GROUP TOTAL 2/	278,520	259,824	299,996	312,480	319,574	278,624	278,111	271,705	266,457	279,422	273,032	285,440	3,403,185
WEST SOUTH CENTRAL													
CENTRAL ARKANSAS	21,778	19,610	23,076	24,821	25,889	22,790	21,232	23,181	18,965	19,372	19,438	20,892	261,044
FORT SMITH	3,905	3,490	3,942	3,879	3,732	3,715	3,387	3,909	4,057	4,135	3,936	3,845	45,932
OKLAHOMA METROPOLITAN	91,544	82,496	97,469	101,158	107,370	100,503	88,355	87,187	78,681	83,858	82,527	85,219	1,086,367
RED RIVER VALLEY	36,397	34,458	40,590	40,116	38,292	35,076	32,029	25,195	16,189	15,707	15,979	16,276	346,304
TEXAS PANHANDLE	8,194	7,094	8,517	7,955	7,972	7,283	7,918	7,533	7,837	7,724	7,379	7,806	93,212
LUBBOCK - PLAINVIEW	6,165	5,666	6,572	6,422	5,930	5,322	5,451	5,940	5,826	5,753	5,270	4,857	69,174
NORTHERN GR. TOTAL 2/	167,983	152,814	180,166	184,351	189,185	174,689	158,372	152,945	131,555	136,549	134,529	138,895	1,902,033

CONTINUED-

© UPDATA 1981

TABLE 12.--RECEIPTS OF MILK FROM PRODUCERS BY HANDLERS REGULATED UNDER FEDERAL MILK ORDERS, BY MARKETS, BY MONTHS, 1971-CON.

MARKET	JAN.	FEB.	MARCH	APRIL	MAY	JUNE	JULY	AUG.	SEPT.	OCT.	NOV.	DEC.	TOTAL
							1,000 POUNDS						
WEST SOUTH CENTRAL -CON.													
NORTHERN LOUISIANA	19,515	18,403	21,451	21,614	20,765	18,243	18,162	18,645	18,365	18,915	18,766	20,199	233,043
NEW ORLEANS	61,974	52,436	57,535	58,299	51,343	46,358	45,288	45,818	42,549	44,742	46,146	52,490	604,978
NORTH TEXAS	99,056	99,322	113,518	113,269	110,363	102,348	104,457	101,574	96,201	95,815	96,798	98,936	1,231,657
CENTRAL WEST TEXAS	14,108	13,064	14,771	13,446	24,959	26,351	26,339	24,520	20,818	21,790	18,916	19,043	238,125
SAN ANTONIO	21,126	20,012	23,181	22,551	21,901	20,848	30,009	29,045	27,128	28,129	30,534	29,446	303,910
CORPUS CHRISTI	17,026	15,497	16,907	15,740	16,604	15,959	16,493	15,003	13,366	15,052	13,969	13,922	185,538
SOUTH TEXAS	84,267	75,581	89,198	93,351	100,212	93,191	88,680	88,444	81,188	84,765	80,078	87,268	1,046,223
SOUTHERN GR. TOTAL 2/ 3/	317,072	294,315	336,561	338,270	346,147	323,298	329,428	323,049	299,615	309,208	305,207	321,304	3,843,474
MOUNTAIN													
EASTERN COLORADO	60,410	56,444	62,978	63,503	64,682	64,533	66,056	64,409	61,265	62,435	60,660	61,461	748,836
GREAT BASIN	41,378	39,040	45,090	44,485	48,463	46,492	47,313	47,092	41,784	42,684	38,464	41,320	523,609
WESTERN COLORADO	3,337	2,840	3,605	3,517	3,593	3,356	2,578	3,825	3,170	3,227	3,183	3,173	39,404
CENTRAL ARIZONA	50,362	47,439	54,106	53,558	53,742	49,454	48,325	48,027	49,318	50,391	49,364	50,431	604,517
RIO GRANDE VALLEY	28,729	26,314	29,592	29,186	27,735	24,335	25,144	26,989	28,794	28,099	31,659	31,643	338,219
GROUP TOTAL 2/	184,216	172,077	195,371	194,253	198,215	188,170	189,416	190,342	184,331	186,836	183,330	188,028	2,254,585
PACIFIC													
PUGET SOUND	112,831	103,888	116,498	120,048	137,990	129,341	131,374	130,267	121,976	121,880	112,752	117,310	1,456,155
INLAND EMPIRE	22,111	20,587	22,808	22,957	25,490	24,614	24,628	24,855	23,397	23,208	22,311	23,298	280,264
OREGON - WASHINGTON	88,092	82,678	94,934	98,780	108,480	103,039	104,315	100,582	95,067	93,995	88,024	91,971	1,149,957
GROUP TOTAL 2/	223,034	207,153	234,240	241,785	271,960	256,994	260,317	255,704	240,440	239,083	223,087	232,579	2,886,376
60-MARKET TOTAL 2/ 3/	5,540,211	5,122,247	5,859,865	5,891,461	6,248,078	5,970,083	5,696,355	5,546,896	5,306,707	5,474,116	5,230,305	5,518,593	67,404,917
ALL-MARKET TOTAL 3/	5,564,125	5,142,576	5,882,969	5,914,936	6,273,524	5,994,603	5,720,231	5,575,937	5,333,488	5,502,324	5,256,437	5,546,395	67,707,545

1/ New markets; mergers; or name changes. See table 1, pages 6-7.

2/ Based on markets where orders were effective entire period and which have had no significant marketing area expansions, January 1, 1970-December 31, 1971. Excludes Central Illinois.

3/ Excludes Austin-Waco. Fewer than three handlers. Producer deliveries: 147,251 thousand pounds for 1971.

© UPDATA 1981

© UPDATA 1981

TABLE 13-- PERCENTAGE OF BUTTERFAT IN MILK RECEIVED FROM PRODUCERS BY HANDLERS REGULATED UNDER FEDERAL MILK ORDERS, BY MARKETS, BY MONTHS, 1970 1/

MARKET	JAN.	FEB.	MARCH	APRIL	MAY	JUNE	JULY	AUG.	SEPT.	OCT.	NOV.	DEC.	AVG.
							PERCENT						
NEW ENGLAND													
BOSTON REGIONAL 2/	3.82	3.77	3.78	3.74	3.75	3.66	3.63	3.60	3.69	3.76	3.82	3.83	3.73
CONNECTICUT	3.75	3.72	3.71	3.68	3.64	3.58	3.55	3.53	3.61	3.68	3.79	3.82	3.68
GROUP AVERAGE 3/	3.80	3.76	3.76	3.72	3.72	3.64	3.61	3.58	3.67	3.74	3.81	3.83	3.72
MIDDLE ATLANTIC													
NEW YORK-NEW JERSEY	3.66	3.63	3.63	3.61	3.61	3.54	3.53	3.52	3.58	3.66	3.70	3.68	3.61
MIDDLE ATLANTIC 2/	3.85	3.81	3.79	3.74	3.64	3.58	3.56	3.57	3.56	3.56	3.81	3.84	3.69
GROUP AVERAGE 3/	3.72	3.68	3.68	3.65	3.62	3.55	3.54	3.54	3.57	3.63	3.74	3.73	3.64
SOUTH ATLANTIC													
APPALACHIAN	3.92	3.84	3.76	3.68	3.58	3.52	3.51	3.51	3.52	3.65	3.81	3.84	3.68
TAMPA BAY	3.71	3.68	3.61	3.52	3.55	3.55	3.57	3.60	3.62	3.64	3.70	3.70	3.62
SOUTHEASTERN FLORIDA	3.74	3.61	3.52	3.47	3.61	3.63	3.67	3.72	3.72	3.76	3.93	3.88	3.69
UPPER FLORIDA	3.75	3.69	3.63	3.55	3.55	3.58	3.60	3.63	3.63	3.72	3.83	3.79	3.66
GROUP AVERAGE 3/	3.77	3.69	3.61	3.54	3.58	3.58	3.60	3.62	3.63	3.70	3.84	3.81	3.66
EAST NORTH CENTRAL													
UPSTATE MICHIGAN	3.73	3.56	3.56	3.51	3.43	3.34	3.26	3.25	3.40	3.56	3.57	3.56	3.48
SOUTHERN MICHIGAN	3.78	3.74	3.73	3.70	3.60	3.52	3.48	3.45	3.54	3.66	3.74	3.77	3.64
EASTERN OHIO-WESTERN PA.	3.85	3.80	3.79	3.76	3.70	3.60	3.57	3.57	3.63	3.74	3.84	3.84	3.72
OHIO VALLEY 2/	3.92	3.85	3.81	3.74	3.62	3.53	3.52	3.52	3.56	3.72	3.86	3.91	3.71
EASTERN GR. AVERAGE 3/	3.84	3.79	3.77	3.73	3.64	3.55	3.52	3.51	3.58	3.70	3.81	3.83	3.69
MICHIGAN UPPER PENINSULA	3.69	3.66	3.67	3.66	3.65	3.66	3.62	3.59	3.71	3.80	3.82	3.78	3.69
CHICAGO REGIONAL	3.75	3.71	3.68	3.66	3.62	3.56	3.48	3.48	3.65	3.74	3.81	3.79	3.66
LOUISVILLE-LEX.-EVANS.	3.93	3.84	3.75	3.67	3.56	3.52	3.49	3.51	3.57	3.75	3.87	3.89	3.69
INDIANA	3.91	3.82	3.78	3.73	3.61	3.53	3.49	3.49	3.61	3.72	3.88	3.89	3.70
SOUTHERN ILLINOIS	3.85	3.78	3.73	3.69	3.60	3.53	3.48	3.46	3.58	3.71	3.82	3.83	3.67
CENTRAL ILLINOIS	3.90	3.82	3.76	3.72	3.61	3.53	3.48	3.50	3.61	3.72	3.84	3.88	3.69
WESTERN GR. AVERAGE 3/	3.80	3.74	3.70	3.67	3.61	3.55	3.48	3.48	3.63	3.74	3.83	3.82	3.67
WEST NORTH CENTRAL													
DULUTH - SUPERIOR	3.79	3.76	3.77	3.75	3.74	3.73	3.67	3.64	3.74	3.81	3.82	3.83	3.75
MINNEAPOLIS - ST.PAUL	3.78	3.74	3.73	3.71	3.70	3.63	3.57	3.58	3.72	3.81	3.84	3.82	3.72
EASTERN SOUTH DAKOTA	3.76	3.62	3.56	3.56	3.49	3.34	3.30	3.31	3.46	3.60	3.70	3.73	3.53
BLACK HILLS	3.85	3.78	3.74	3.61	3.47	3.34	3.31	3.33	3.50	3.64	3.74	3.73	3.55
NORTH CENTRAL IOWA	3.85	3.79	3.76	3.71	3.58	3.48	3.45	3.57	3.67	3.76	3.83	3.88	3.66
CEDAR RAPIDS - IOWA CITY	3.83	3.76	3.72	3.68	3.56	3.46	3.42	3.47	3.61	3.69	3.81	3.81	3.65
QUAD CITIES - DUBUQUE	3.83	3.73	3.68	3.65	3.56	3.44	3.40	3.45	3.61	3.70	3.81	3.84	3.65
DES MOINES	3.98	3.89	3.83	3.80	3.69	3.59	3.51	3.52	3.66	3.77	3.88	3.93	3.75
NEBRASKA - WESTERN IOWA	3.86	3.72	3.65	3.67	3.57	3.49	3.41	3.42	3.60	3.76	3.89	3.91	3.66
MINNESOTA - NORTH DAKOTA	3.59	3.53	3.51	3.50	3.48	3.44	3.43	3.42	3.54	3.67	3.69	3.66	3.54
S.E. MINN.-NORTHERN IOWA	3.72	3.64	3.62	3.61	3.56	3.48	3.43	3.42	3.56	3.68	3.73	3.76	3.60
NORTHERN GR. AVERAGE 3/	3.79	3.72	3.68	3.67	3.61	3.54	3.48	3.49	3.64	3.75	3.81	3.82	3.66

CONTINUED-

TABLE 13.--PERCENTAGE OF BUTTERFAT IN MILK RECEIVED FROM PRODUCERS BY HANDLERS REGULATED UNDER FEDERAL MILK ORDERS, BY MARKETS, BY MONTHS, 1970 1/ -CON.

MARKET	JAN.	FEB.	MARCH	APRIL	MAY	JUNE	JULY	AUG.	SEPT.	OCT.	NOV.	DEC.	AVG.
							PERCENT						
WEST NORTH CENTRAL -CON.													
ST LOUIS - OZARKS	3.92	3.79	3.70	3.59	3.47	3.47	3.43	3.44	3.55	3.72	3.86	3.83	3.64
KANSAS CITY	3.90	3.76	3.69	3.61	3.48	3.48	3.40	3.39	3.53	3.68	3.83	3.84	3.63
NECSHO VALLEY	3.86	3.73	3.67	3.56	3.42	3.37	3.34	3.35	3.50	3.65	3.80	3.78	3.58
WICHITA	3.87	3.73	3.67	3.63	3.44	3.41	3.30	3.29	3.48	3.67	3.79	3.79	3.60
SOUTHERN GR. AVERAGE 3/	3.90	3.77	3.69	3.60	3.47	3.46	3.40	3.40	3.53	3.70	3.84	3.83	3.63
EAST SOUTH CENTRAL													
PADUCAH	4.20	4.09	3.96	3.80	3.70	3.68	3.63	3.64	3.72	3.96	4.12	4.09	3.88
NASHVILLE	4.00	3.87	3.76	3.64	3.58	3.59	3.57	3.58	3.63	3.82	3.92	3.90	3.74
MEMPHIS	3.98	3.87	3.77	3.58	3.48	3.47	3.46	3.46	3.52	3.74	3.87	3.82	3.67
KNOXVILLE	3.89	3.76	3.68	3.61	3.56	3.53	3.50	3.55	3.57	3.69	3.81	3.79	3.66
CHATTANOOGA	4.12	4.00	3.89	3.79	3.71	3.71	3.66	3.66	3.68	3.89	4.06	4.02	3.85
MISSISSIPPI	4.06	3.92	3.84	3.69	3.73	3.72	3.68	3.73	3.78	3.98	4.11	3.98	3.84
GEORGIA	3.92	3.83	3.73	3.67	3.61	3.61	3.59	3.62	3.64	3.74	3.89	3.84	3.72
GROUP AVERAGE 3/	3.99	3.88	3.78	3.68	3.62	3.62	3.59	3.62	3.65	3.81	3.95	3.90	3.76
WEST SOUTH CENTRAL													
CENTRAL ARKANSAS	3.84	3.72	3.62	3.42	3.40	3.42	3.39	3.43	3.53	3.71	3.82	3.79	3.58
FORT SMITH	3.98	3.76	3.71	3.58	3.53	3.58	3.54	3.50	3.62	3.83	3.96	3.87	3.70
OKLAHOMA METROPOLITAN	3.83	3.68	3.62	3.50	3.40	3.45	3.39	3.38	3.50	3.69	3.77	3.74	3.58
RED RIVER VALLEY	3.80	3.63	3.59	3.44	3.41	3.41	3.34	3.38	3.48	3.66	3.74	3.69	3.53
TEXAS PANHANDLE	3.73	3.64	3.61	3.52	3.32	3.26	3.21	3.23	3.42	3.62	3.71	3.68	3.48
LUBBOCK - PLAINVIEW	3.76	3.68	3.66	3.58	3.47	3.42	3.35	3.38	3.51	3.66	3.72	3.69	3.58
NORTHERN GR. AVERAGE 3/	3.82	3.68	3.62	3.48	3.40	3.42	3.37	3.38	3.50	3.69	3.77	3.74	3.57
NORTHERN LOUISIANA	3.99	3.84	3.70	3.62	3.72	3.72	3.73	3.74	3.80	3.99	4.13	3.97	3.83
NEW ORLEANS	3.90	3.85	3.80	3.69	3.76	3.78	3.77	3.78	3.82	3.97	3.99	3.88	3.83
NORTH TEXAS	3.80	3.67	3.61	3.39	3.39	3.43	3.38	3.40	3.51	3.66	3.77	3.70	3.56
CENTRAL WEST TEXAS	3.73	3.63	3.63	3.41	3.38	3.38	3.32	3.36	3.46	3.65	3.73	3.66	3.53
SAN ANTONIO	3.64	3.52	3.50	3.37	3.35	3.37	3.33	3.38	3.39	3.49	3.62	3.54	3.46
CORPUS CHRISTI	4.18	3.95	3.85	3.80	3.78	3.83	3.77	3.78	3.83	3.96	4.04	3.94	3.88
SOUTH TEXAS	3.86	3.74	3.67	3.56	3.52	3.53	3.47	3.49	3.62	3.77	3.90	3.77	3.65
SOUTHERN GR. AVERAGE 3/ 4/	3.84	3.73	3.67	3.51	3.52	3.54	3.50	3.52	3.61	3.76	3.87	3.77	3.65
MOUNTAIN													
EASTERN COLORADO	3.74	3.66	3.65	3.65	3.47	3.39	3.34	3.37	3.54	3.70	3.78	3.79	3.59
GREAT BASIN	3.86	3.75	3.71	3.70	3.62	3.58	3.52	3.52	3.67	3.74	3.83	3.88	3.69
WESTERN COLORADO	3.95	3.82	3.80	3.73	3.61	3.58	3.48	3.55	3.71	3.85	3.94	3.91	3.74
CENTRAL ARIZONA	3.72	3.64	3.60	3.50	3.38	3.34	3.32	3.37	3.42	3.58	3.66	3.68	3.52
RIO GRANDE VALLEY	3.75	3.66	3.62	3.55	3.39	3.36	3.32	3.37	3.44	3.62	3.73	3.74	3.54
GROUP AVERAGE 3/	3.76	3.68	3.65	3.60	3.47	3.42	3.38	3.41	3.52	3.67	3.75	3.78	3.59
PACIFIC													
PUGET SOUND	3.94	3.86	3.81	3.75	3.62	3.63	3.64	3.69	3.79	3.86	3.94	4.02	3.79
INLAND EMPIRE	4.02	3.91	3.88	3.81	3.69	3.64	3.63	3.69	3.86	4.00	4.08	4.12	3.85
OREGON - WASHINGTON 2/	4.09	3.99	3.92	3.83	3.76	3.76	3.75	3.81	3.92	4.03	4.10	4.15	3.92
GROUP AVERAGE 3/	4.00	3.92	3.86	3.79	3.68	3.68	3.68	3.74	3.85	3.94	4.02	4.08	3.85
60-MARKET AVERAGE 3/ 4/	3.81	3.74	3.71	3.66	3.61	3.55	3.52	3.52	3.61	3.72	3.81	3.81	3.67
ALL-MARKET AVERAGE 4/	3.81	3.74	3.71	3.66	3.61	3.55	3.52	3.52	3.61	3.72	3.81	3.81	3.67

1/ All averages are weighted.

2/ New markets; mergers; or name changes. See table 1, pages 6-7.

3/ Based on markets where orders were effective entire period and which have had no significant marketing area expansions, January 1, 1970-December 1971. Excludes Central Illinois.

4/ Excludes Austin-Waco. Fewer than three handlers. Average for year, 3.48 percent.

© UPDATA 1981

© UPDATA 1981

TABLE 14.--PERCENTAGE OF BUTTERFAT IN MILK RECEIVED FROM PRODUCERS BY HANDLERS REGULATED UNDER FEDERAL MILK ORDERS, BY MARKETS, BY MONTHS, 1971 1/

MARKET	JAN.	FEB.	MARCH	APRIL	MAY	JUNE	JULY	AUG.	SEPT.	OCT.	NOV.	DEC.	AVG.
							PERCENT						
NEW ENGLAND													
BOSTON REGIONAL 2/	3.80	3.78	3.77	3.75	3.75	3.67	3.62	3.63	3.68	3.75	3.83	3.83	3.74
CONNECTICUT	3.79	3.76	3.74	3.71	3.69	3.60	3.55	3.57	3.61	3.69	3.76	3.79	3.69
GROUP AVERAGE 3/	3.80	3.77	3.76	3.74	3.73	3.65	3.60	3.61	3.66	3.73	3.81	3.82	3.72
MIDDLE ATLANTIC													
NEW YORK-NEW JERSEY	3.66	3.65	3.64	3.62	3.61	3.55	3.52	3.53	3.57	3.64	3.70	3.70	3.61
MIDDLE ATLANTIC	3.84	3.81	3.77	3.74	3.67	3.58	3.53	3.54	3.58	3.67	3.85	3.81	3.70
GROUP AVERAGE 3/	3.72	3.70	3.68	3.66	3.63	3.56	3.52	3.53	3.57	3.65	3.75	3.73	3.64
SOUTH ATLANTIC													
APPALACHIAN	3.86	3.88	3.80	3.68	3.57	3.51	3.46	3.51	3.56	3.65	3.74	3.81	3.67
TAMPA BAY	3.67	3.64	3.57	3.54	3.48	3.48	3.52	3.61	3.63	3.57	3.63	3.59	3.58
SOUTHEASTERN FLORIDA	3.79	3.75	3.59	3.56	3.49	3.50	3.59	3.68	3.67	3.66	3.74	3.75	3.65
UPPER FLORIDA	3.71	3.67	3.64	3.56	3.53	3.54	3.57	3.58	3.61	3.63	3.69	3.69	3.62
GROUP AVERAGE 3/	3.76	3.74	3.64	3.58	3.52	3.51	3.54	3.60	3.62	3.63	3.70	3.71	3.63
EAST NORTH CENTRAL													
UPSTATE MICHIGAN	3.58	3.59	3.58	3.59	3.53	3.38	3.33	3.31	3.39	3.48	3.61	3.63	3.49
SOUTHERN MICHIGAN	3.78	3.78	3.74	3.70	3.62	3.51	3.45	3.46	3.53	3.62	3.74	3.80	3.64
EASTERN OHIO-WESTERN PA.	3.84	3.85	3.81	3.76	3.71	3.60	3.56	3.57	3.62	3.69	3.78	3.83	3.72
OHIO VALLEY	3.92	3.91	3.83	3.73	3.64	3.56	3.52	3.54	3.60	3.68	3.79	3.89	3.71
EASTERN GR. AVERAGE 3/	3.84	3.84	3.79	3.73	3.66	3.56	3.51	3.52	3.58	3.66	3.77	3.84	3.69
MICHIGAN UPPER PENINSULA	3.73	3.73	3.72	3.71	3.70	3.70	3.64	3.64	3.69	3.77	3.79	3.77	3.71
CHICAGO REGIONAL	3.76	3.74	3.71	3.68	3.65	3.56	3.52	3.54	3.62	3.73	3.81	3.78	3.67
LOUISVILLE-LEX.-EVANS.	3.92	3.90	3.81	3.69	3.56	3.51	3.49	3.51	3.57	3.66	3.77	3.85	3.68
INDIANA	3.89	3.87	3.80	3.72	3.62	3.52	3.49	3.53	3.62	3.71	3.84	3.89	3.71
SOUTHERN ILLINOIS	3.82	3.79	3.75	3.69	3.61	3.49	3.44	3.49	3.58	3.68	3.76	3.82	3.66
CENTRAL ILLINOIS	3.89	3.87	3.79	3.72	3.64	3.52	3.51	3.51	3.61	3.69	3.81	3.88	3.70
WESTERN GR. AVERAGE 3/	3.80	3.78	3.74	3.69	3.63	3.54	3.51	3.53	3.61	3.72	3.81	3.81	3.68
WEST NORTH CENTRAL													
DULUTH - SUPERIOR	3.77	3.75	3.72	3.71	3.69	3.70	3.64	3.60	3.66	3.82	3.85	3.81	3.72
MINNEAPOLIS - ST.PAUL	3.80	3.77	3.75	3.72	3.68	3.64	3.62	3.61	3.72	3.81	3.84	3.82	3.73
EASTERN SOUTH DAKOTA	3.72	3.66	3.66	3.55	3.47	3.37	3.37	3.35	3.45	3.58	3.63	3.75	3.54
BLACK HILLS	3.70	3.66	3.60	3.54	3.40	3.29	3.37	3.34	3.51	3.62	3.70	3.75	3.52
NORTH CENTRAL IOWA	3.84	3.78	3.75	3.70	3.59	3.47	3.46	3.48	3.56	3.65	3.76	3.82	3.62
CEDAR RAPIDS - IOWA CITY	3.81	3.79	3.72	3.64	3.55	3.40	3.42	3.46	3.52	3.63	3.78	3.86	3.62
QUAD CITIES - DUBUQUE	3.83	3.80	3.75	3.70	3.63	3.48	3.48	3.57	3.60	3.68	3.81	3.86	3.69
DES MOINES	3.90	3.88	3.84	3.77	3.70	3.56	3.52	3.53	3.60	3.68	3.83	3.92	3.72
NEBRASKA - WESTERN IOWA	3.90	3.86	3.78	3.66	3.56	3.46	3.41	3.42	3.54	3.70	3.85	3.94	3.67
MINNESOTA - NORTH DAKOTA	3.62	3.56	3.53	3.52	3.49	3.45	3.48	3.47	3.53	3.62	3.64	3.62	3.54
S.E. MINN.-NORTHERN IOWA	3.73	3.70	3.65	3.65	3.61	3.53	3.51	3.53	3.62	3.71	3.77	3.76	3.64
NORTHERN GR. AVERAGE 3/	3.79	3.76	3.72	3.67	3.61	3.54	3.52	3.52	3.62	3.72	3.80	3.82	3.67

CONTINUED-

© UPDATA 1981

TABLE 14.--PERCENTAGE OF BUTTERFAT IN MILK RECEIVED FROM PRODUCERS BY HANDLERS REGULATED UNDER FEDERAL MILK ORDERS, BY MARKETS, BY MONTHS, 1971 1/ -CON.

MARKET	JAN.	FEB.	MARCH	APRIL	MAY	JUNE	JULY	AUG.	SEPT.	OCT.	NOV.	DEC.	AVG.
							PERCENT						
WEST NORTH CENTRAL -CON.													
ST LOUIS - OZARKS	3.87	3.83	3.71	3.57	3.47	3.47	3.43	3.47	3.58	3.66	3.75	3.86	3.63
KANSAS CITY	3.90	3.84	3.78	3.60	3.52	3.48	3.46	3.45	3.54	3.62	3.75	3.87	3.65
NECSHO VALLEY	3.84	3.79	3.66	3.50	3.39	3.39	3.39	3.36	3.47	3.56	3.66	3.78	3.58
WICHITA	3.86	3.82	3.72	3.52	3.44	3.41	3.32	3.36	3.46	3.62	3.80	3.87	3.61
SOUTHERN GR. AVERAGE 3/	3.88	3.83	3.74	3.57	3.48	3.46	3.43	3.45	3.55	3.64	3.75	3.86	3.64
EAST SOUTH CENTRAL													
PADUCAH	4.12	4.05	3.92	3.77	3.73	3.66	3.64	3.71	3.79	3.90	4.04	4.10	3.87
NASHVILLE	3.94	3.93	3.81	3.65	3.62	3.63	3.60	3.65	3.71	3.81	3.91	3.97	3.76
MEMPHIS	3.86	3.87	3.74	3.57	3.52	3.49	3.49	3.53	3.59	3.68	3.79	3.87	3.67
KNOXVILLE	3.80	3.84	3.69	3.61	3.53	3.51	3.52	3.58	3.60	3.69	3.76	3.82	3.66
CHATTANOOGA	4.09	4.12	3.95	3.74	3.66	3.67	3.67	3.69	3.71	3.83	3.94	4.01	3.83
MISSISSIPPI	3.99	3.93	3.82	3.68	3.68	3.66	3.66	3.72	3.79	3.82	3.93	3.99	3.79
GEORGIA	3.86	3.83	3.71	3.67	3.60	3.58	3.58	3.60	3.61	3.69	3.78	3.83	3.70
GROUP AVERAGE 3/	3.92	3.91	3.78	3.67	3.62	3.60	3.60	3.64	3.67	3.75	3.85	3.91	3.74
WEST SOUTH CENTRAL													
CENTRAL ARKANSAS	3.79	3.73	3.62	3.44	3.43	3.43	3.42	3.48	3.52	3.63	3.73	3.82	3.58
FORT SMITH	3.88	3.81	3.67	3.51	3.50	3.51	3.49	3.57	3.64	3.73	3.79	3.91	3.67
OKLAHOMA METROPOLITAN	3.75	3.72	3.67	3.56	3.52	3.51	3.47	3.50	3.57	3.66	3.72	3.76	3.61
RED RIVER VALLEY	3.76	3.72	3.64	3.50	3.45	3.45	3.40	3.45	3.51	3.64	3.69	3.74	3.57
TEXAS PANHANDLE	3.72	3.66	3.60	3.50	3.43	3.36	3.30	3.43	3.51	3.63	3.72	3.78	3.55
LUBBOCK - PLAINVIEW	3.70	3.66	3.62	3.52	3.45	3.37	3.33	3.47	3.55	3.68	3.76	3.82	3.58
NORTHERN GR. AVERAGE 3/	3.76	3.72	3.65	3.52	3.49	3.48	3.44	3.48	3.55	3.65	3.72	3.77	3.60
NORTHERN LOUISIANA	4.00	3.94	3.82	3.70	3.75	3.71	3.71	3.79	3.84	3.89	4.00	4.03	3.85
NEW ORLEANS	3.86	3.83	3.79	3.70	3.73	3.76	3.76	3.79	3.88	3.87	3.90	3.87	3.81
NORTH TEXAS	3.72	3.66	3.59	3.48	3.43	3.39	3.38	3.50	3.54	3.65	3.70	3.79	3.56
CENTRAL WEST TEXAS	3.69	3.65	3.57	3.49	3.37	3.29	3.30	3.41	3.48	3.60	3.66	3.72	3.49
SAN ANTONIO	3.48	3.47	3.44	3.36	3.30	3.24	3.30	3.42	3.42	3.57	3.63	3.72	3.46
CORPUS CHRISTI	3.87	3.85	3.76	3.74	3.67	3.65	3.66	3.78	3.85	3.92	3.96	4.01	3.80
SOUTH TEXAS	3.78	3.74	3.66	3.54	3.49	3.45	3.43	3.53	3.59	3.70	3.78	3.84	3.62
SOUTHERN GR. AVERAGE 3/ 4/	3.77	3.72	3.65	3.55	3.51	3.47	3.46	3.56	3.62	3.71	3.77	3.83	3.63
MOUNTAIN													
EASTERN COLORADO	3.80	3.70	3.67	3.55	3.53	3.40	3.36	3.41	3.57	3.67	3.76	3.77	3.59
GREAT BASIN	3.86	3.77	3.75	3.65	3.61	3.53	3.48	3.50	3.70	3.79	3.91	3.94	3.70
WESTERN COLORADO	3.89	3.79	3.72	3.64	3.58	3.51	3.55	3.54	3.70	3.82	3.89	3.97	3.71
CENTRAL ARIZONA	3.70	3.62	3.61	3.49	3.46	3.42	3.38	3.34	3.38	3.56	3.69	3.72	3.53
RIO GRANDE VALLEY	3.79	3.71	3.63	3.56	3.52	3.43	3.44	3.51	3.55	3.65	3.73	3.77	3.61
GROUP AVERAGE 3/	3.79	3.70	3.67	3.56	3.53	3.44	3.41	3.43	3.55	3.67	3.77	3.80	3.61
PACIFIC													
PUGET SOUND	3.98	3.88	3.89	3.80	3.67	3.62	3.62	3.64	3.76	3.82	3.90	3.98	3.79
INLAND EMPIRE	4.07	3.95	3.93	3.83	3.70	3.67	3.67	3.63	3.82	3.95	4.07	4.11	3.86
OREGON - WASHINGTON	4.13	4.02	3.99	3.88	3.73	3.73	3.73	3.71	3.87	3.98	4.09	4.11	3.90
GROUP AVERAGE 3/	4.05	3.94	3.93	3.84	3.70	3.67	3.67	3.67	3.81	3.90	3.99	4.04	3.84
60-MARKET AVERAGE 3/ 4/	3.80	3.77	3.73	3.67	3.62	3.55	3.52	3.54	3.61	3.69	3.78	3.81	3.67
ALL-MARKET AVERAGE 4/	3.80	3.78	3.73	3.67	3.62	3.55	3.52	3.54	3.61	3.69	3.79	3.81	3.67

1/ All averages are weighted.

2/ New markets; mergers; or name changes. See table 1, pages 6-7.

3/ Based on markets where orders were effective entire period and which have had no significant marketing area expansions, January 1, 1970-December 31, 1971. Excludes Central Illinois.

4/ Excludes Austin-Waco. Fewer than three handlers. Average for year, 3.51 percent.

TABLE 15--PRODUCER MILK USED IN CLASS 1 BY HANDLERS REGULATED UNDER FEDERAL MILK ORDERS, BY MARKETS, BY MONTHS, 1970

MARKET	JAN.	FEB.	MAR.	APRIL	MAY	JUNE	JULY	AUG.	SEPT.	OCT.	NOV.	DEC.	TOTAL
						1,000 POUNDS							
NEW ENGLAND													
BOSTON REGIONAL 1/	191,080	166,215	184,428	178,284	178,682	170,911	171,621	171,184	181,185	195,831	165,450	173,670	2,128,541
CONNECTICUT	77,108	68,204	75,021	72,276	72,137	67,772	68,404	66,612	73,360	79,320	83,637	90,546	894,397
GROUP TOTAL 2/	268,188		259,449		250,819		240,025		254,545		249,087		3,022,938
		234,419		250,560		238,683		237,796		275,151		264,216	
MIDDLE ATLANTIC													
NEW YORK-NEW JERSEY	483,695	432,776	473,904	460,035	456,541	434,395	430,303	420,467	451,881	479,901	450,754	471,807	5,446,459
MIDDLE ATLANTIC 1/	262,182	233,238	249,807	249,615	240,113	224,538	229,981	230,612	245,318	262,427	240,490	255,619	2,923,940
GROUP TOTAL 2/	745,877		723,711		696,654		660,284		697,199		691,244		8,370,399
		666,014		709,650		658,933		651,079		742,328		727,426	
SOUTH ATLANTIC													
APPALACHIAN	28,152	25,688	29,341	30,008	31,175	28,424	28,800	29,475	32,309	33,862	32,069	32,092	361,395
TAMPA BAY	29,896	25,519	27,761	27,957	31,893	27,177	26,901	26,702	30,676	26,836	25,734	28,421	335,473
SOUTHEASTERN FLORIDA	50,806	47,892	52,440	49,750	46,799	42,608	42,561	43,197	43,328	52,114	49,306	55,250	576,051
UPPER FLORIDA	37,374	34,417	38,635	36,831	37,452	39,074	41,973	40,502	38,658	44,123	42,713	37,761	469,513
GROUP TOTAL 2/	146,228		148,177		147,319		140,235		144,971		149,822		1,742,432
		133,516		144,546		137,283		139,876		156,935		153,524	
EAST NORTH CENTRAL													
UPSTATE MICHIGAN	836	472	490	494	538	533	696	713	540	542	524	485	6,863
SOUTHERN MICHIGAN	219,041	193,767	207,052	205,617	198,903	188,018	193,181	187,453	204,526	220,141	201,196	213,723	2,430,618
EASTERN OHIO-WESTERN PA.	203,762	179,861	190,999	190,192	185,534	173,723	174,989	175,472	189,653	199,845	180,233	190,490	2,234,753
OHIO VALLEY 1/	182,136	160,000	173,522	172,169	166,038	155,401	158,592	162,717	175,661	187,112	169,818	176,770	2,039,936
EASTERN GR. TOTAL 2/	605,775		572,063		551,013		527,458		570,380		551,771		6,712,170
		534,100		568,472		515,675		526,355		607,640		581,468	
MICHIGAN UPPER PENINSULA	6,782	6,150	6,501	6,639	6,644	6,395	7,289	7,232	7,012	7,351	6,804	7,009	81,808
CHICAGO REGIONAL	315,321	276,692	296,873	293,998	283,258	268,215	259,798	270,309	284,499	315,169	283,795	307,049	3,454,976
LOUISVILLE-LEX.-EVANS.	67,849	60,550	66,598	64,051	60,944	55,556	56,337	57,410	66,389	69,737	63,967	65,053	754,441
INDIANA	114,873	101,804	108,903	108,199	105,120	93,965	101,787	92,410	101,809	109,055	101,593	108,692	1,248,210
SOUTHERN ILLINOIS	46,910	41,666	45,591	45,536	44,561	40,526	41,399	42,230	49,043	54,853	49,956	51,128	553,399
CENTRAL ILLINOIS	13,518	11,811	12,803	12,988	11,756	11,009	12,165	11,641	12,310	12,643	12,226	12,828	147,698
WESTERN GR. TOTAL 2/	551,735		524,466		500,527		466,610		508,752		506,115		6,092,834
		486,862		518,423		464,657		469,591		556,165		538,931	
WEST NORTH CENTRAL													
DULUTH - SUPERIOR	7,931	7,111	7,735	7,651	7,337	7,178	8,020	7,922	7,865	8,444	7,741	8,226	93,161
MINNEAPOLIS - ST.PAUL	80,487	66,089	71,021	70,954	66,614	59,064	62,498	64,393	78,133	77,788	75,750	73,110	845,901
EASTERN SOUTH DAKOTA	9,938	8,467	9,056	9,424	8,482	8,007	8,390	8,562	9,907	10,326	9,385	10,192	110,136
BLACK HILLS	2,068	1,834	2,117	2,122	2,040	2,181	2,326	2,415	2,272	2,519	2,264	2,371	26,529
NORTH CENTRAL IOWA	14,682	9,946	10,356	10,242	18,385	15,923	16,439	9,614	9,971	10,829	8,761	8,775	143,923
CEDAR RAPIDS - IOWA CITY	7,777	6,630	7,131	6,706	5,977	5,339	5,715	5,906	6,108	6,603	6,211	7,138	77,241
QUAD CITIES - DUBUQUE	22,103	19,479	20,645	20,978	15,115	10,576	10,844	16,811	24,417	26,671	24,445	25,540	237,624
DES MOINES	28,073	24,298	25,901	25,656	22,043	23,051	23,305	23,247	21,088	22,533	21,457	22,543	283,195
NEBRASKA - WESTERN IOWA	48,843	44,077	47,720	46,971	44,425	41,404	42,495	41,867	46,985	50,457	46,894	49,030	551,168
MINNESOTA - NORTH DAKOTA	17,862	15,640	16,302	16,635	15,288	14,508	15,847	16,195	17,811	18,611	16,993	17,477	199,189
S.E. MINN.-NORTHERN IOWA	18,700	16,284	17,105	17,577	16,166	14,652	15,724	16,095	18,747	19,402	17,460	18,418	206,310
NORTHERN GR. TOTAL 2/	258,484		235,089		221,872		211,603		243,304		237,361		2,774,377
		219,835		234,916		201,883		213,027		254,183		242,820	

CONTINUED-

© UPDATA 1981

TABLE 15--PRODUCER MILK USED IN CLASS 1 BY HANDLERS REGULATED UNDER FEDERAL MILK ORDERS, BY MARKETS, BY MONTHS, 1970 -CON.

MARKET	JAN.	FEB.	MAR.	APRIL	MAY	JUNE	JULY	AUG.	SEPT.	OCT.	NOV.	DEC.	TOTAL
						1,000 POUNDS							
WEST NORTH CENTRAL -CON.													
ST LOUIS - OZARKS	91,086	77,180	80,840	75,839	75,241	76,834	78,352	77,777	81,367	86,266	79,414	83,475	963,671
KANSAS CITY	58,637	52,372	56,312	54,906	52,499	46,764	47,608	48,074	54,690	58,053	53,738	56,501	640,154
NECSHO VALLEY	6,008	5,297	5,603	5,824	5,275	5,001	5,334	5,232	5,085	5,268	4,929	5,101	63,957
WICHITA	26,799	21,915	22,672	20,984	20,443	18,197	18,082	19,289	23,651	25,480	24,728	22,460	264,700
SOUTHERN GR. TOTAL 2/	182,530		165,427		153,458		149,376		164,793		162,809		1,932,482
		156,764		157,553		146,796		150,372		175,067		167,537	
EAST SOUTH CENTRAL													
PADUCAH	8,844	8,099	8,502	8,653	8,413	7,439	7,298	7,494	8,276	8,920	8,327	7,377	97,642
NASHVILLE	32,540	27,281	28,464	27,819	28,968	26,144	27,825	28,459	35,843	35,282	31,945	31,401	361,971
MEMPHIS	23,827	22,994	24,721	24,917	24,520	20,728	22,510	23,350	26,178	27,002	24,197	25,390	290,334
KNOXVILLE	12,923	11,470	12,943	12,967	13,211	12,231	12,869	12,777	13,520	13,628	12,688	12,604	153,831
CHATTANOOGA	24,161	21,673	23,619	23,533	21,959	20,728	22,175	21,519	26,443	27,143	25,458	23,587	281,998
MISSISSIPPI	31,523	28,842	31,894	31,245	30,704	28,611	28,683	28,594	32,205	31,557	28,882	29,804	362,544
GEORGIA	89,523	78,784	82,986	81,690	82,076	75,443	77,400	78,473	85,481	89,842	82,602	82,776	987,076
GROUP TOTAL 2/	223,341		213,129		209,851		198,760		227,946		214,099		2,535,396
		199,143		210,824		191,324		200,666		233,374		212,939	
WEST SOUTH CENTRAL													
CENTRAL ARKANSAS	18,274	20,335	21,484	21,168	20,367	18,528	18,756	18,950	20,499	20,930	18,139	18,963	236,393
FORT SMITH	3,516	3,143	3,382	3,394	3,368	3,204	3,382	3,426	3,625	3,755	3,410	3,460	41,065
OKLAHOMA METROPOLITAN	43,800	37,558	40,952	40,240	38,413	38,347	41,109	40,441	44,885	47,167	43,876	44,551	501,339
RED RIVER VALLEY	11,906	10,283	10,304	12,356	11,742	11,205	11,149	11,194	11,717	11,495	11,320	11,232	135,903
TEXAS PANHANDLE	7,965	6,741	7,236	7,229	7,461	6,754	6,937	7,138	7,183	7,706	7,006	7,345	86,701
LUBBOCK - PLAINVIEW	5,761	5,387	5,683	5,679	4,695	5,103	5,411	5,500	6,055	6,308	5,983	5,729	67,294
NORTHERN GR. TOTAL 2/	91,222		89,041		86,046		86,744		93,964		89,734		1,068,695
		83,447		90,066		83,141		86,649		97,361		91,280	
NORTHERN LOUISIANA	16,369	14,580	15,984	15,634	15,377	14,359	14,618	14,574	15,936	16,794	15,579	15,893	185,697
NEW ORLEANS	33,952	30,440	29,831	29,993	29,809	28,118	29,917	29,964	33,560	32,739	28,468	31,200	367,991
NORTH TEXAS	87,749	75,410	79,555	80,416	72,697	68,860	70,650	70,439	73,714	77,956	71,355	75,242	904,043
CENTRAL WEST TEXAS	13,367	11,381	12,344	12,341	12,167	11,452	11,850	12,206	13,049	13,274	12,510	12,888	148,829
SAN ANTONIO	20,064	17,274	18,985	18,374	18,874	17,094	18,415	18,931	18,977	19,623	18,928	19,640	225,179
CORPUS CHRISTI	11,854	10,614	11,470	10,947	10,837	9,914	10,446	10,368	11,280	11,478	10,699	11,251	131,158
SOUTH TEXAS	48,365	44,841	50,074	46,139	53,072	49,855	51,777	55,149	53,519	57,475	52,033	56,556	618,855
SOUTHERN GR. TOTAL 2/ 3/	231,720		218,243		212,833		207,673		220,035		209,572		2,581,752
		204,540		213,844		199,652		211,631		229,339		222,670	
MOUNTAIN													
EASTERN COLORADO	45,972	40,885	43,841	44,128	41,295	40,224	42,065	40,643	45,244	47,220	43,673	45,704	520,894
GREAT BASIN	24,386	21,345	23,180	22,649	22,073	20,000	21,505	22,097	23,960	24,847	24,537	23,742	274,321
WESTERN COLORADO	2,347	2,022	2,214	1,999	1,903	1,826	2,088	2,066	2,142	2,444	2,034	2,219	25,304
CENTRAL ARIZONA	39,574	35,591	38,103	37,420	37,007	33,952	34,693	33,872	37,905	40,363	37,221	38,952	444,653
RIO GRANDE VALLEY	22,446	19,953	21,409	21,416	20,877	18,916	20,283	20,505	22,880	23,368	21,654	22,243	255,950
GROUP TOTAL 2/	134,725		128,747		123,155		120,634		132,131		129,119		1,521,122
		119,796		127,612		114,518		119,183		138,242		132,860	
PACIFIC													
PUGET SOUND	59,748	50,343	56,765	54,314	54,757	48,984	51,296	52,668	54,911	57,284	54,904	55,045	651,019
INLAND EMPIRE	12,638	11,210	12,575	12,470	12,251	11,338	12,367	12,261	13,636	14,383	12,821	13,403	151,353
OREGON - WASHINGTON 1/	55,765	49,448	52,779	51,386	50,613	47,993	49,861	49,998	53,952	57,022	52,501	54,667	625,985
GROUP TOTAL 2/	128,151		122,119		117,621		113,524		122,499		120,226		1,428,357
		111,001		118,170		108,315		114,927		128,689		123,115	
60-MARKET TOTAL 2/ 3/	3,567,976		3,399,661		3,271,168		3,122,926		3,380,519		3,310,959		39,782,954
		3,149,437		3,344,636		3,061,260		3,121,152		3,594,474		3,458,786	
ALL-MARKET TOTAL 3/	3,581,494		3,412,464		3,282,924		3,135,091		3,392,829		3,323,185		39,930,652
		3,161,248		3,357,624		3,072,269		3,132,793		3,607,117		3,471,614	

1/ New markets; mergers; or name changes. See table 1, pages 6-7.

2/ Based on markets where orders were effective entire period and which have had no significant marketing area expansions, January 1, 1970-December 31, 1971. Excludes Central Illinois.

3/ Excludes Austin-Waco. Fewer than three handlers. Producer deliveries used in Class I: 132,149 thousand pounds for 1970.

© UPDATA 1981

TABLE 16.-- PRODUCER MILK USED IN CLASS 1 BY HANDLERS REGULATED UNDER FEDERAL MILK ORDERS, BY MARKETS, BY MONTHS, 1971

MARKET	JAN.	FEB.	MAR.	APRIL	MAY	JUNE	JULY	AUG.	SEPT.	OCT.	NOV.	DEC.	TOTAL
						1,000 POUNDS							
NEW ENGLAND													
BOSTON REGIONAL 1/	169,500	154,427	176,065	168,342	165,616	160,775	164,075	164,276	173,900	178,020	176,831	179,526	2,031,353
CONNECTICUT	87,764	79,155	90,033	85,594	82,893	78,400	79,509	77,024	85,706	87,752	87,887	89,752	1,011,469
GROUP TOTAL 2/	257,264		266,098		248,509		243,584		259,606		264,718		3,042,822
		233,582		253,936		239,175		241,300		265,772		269,278	
MIDDLE ATLANTIC													
NEW YORK-NEW JERSEY	467,227	420,601	475,935	446,736	442,108	419,274	418,679	417,375	444,266	449,331	445,237	457,607	5,304,376
MIDDLE ATLANTIC	246,677	230,391	260,313	248,903	238,902	221,933	224,093	221,711	241,427	242,015	242,169	246,802	2,865,336
GROUP TOTAL 2/	713,904		736,248		681,010		642,772		685,693		687,406		8,169,712
		650,992		695,639		641,207		639,086		691,346		704,409	
SOUTH ATLANTIC													
APPALACHIAN	32,544	29,845	36,004	31,755	33,301	29,732	29,517	33,487	30,974	32,187	33,340	33,779	386,465
TAMPA BAY	28,540	27,325	35,255	31,783	29,352	30,480	29,648	31,893	28,558	31,434	37,554	39,732	381,554
SOUTHEASTERN FLORIDA	54,253	52,213	51,652	49,455	46,721	42,790	49,936	49,810	49,650	52,286	49,507	57,850	606,123
UPPER FLORIDA	45,679	38,387	42,205	40,378	40,272	33,928	41,386	39,706	43,377	46,490	47,188	42,836	301,832
GROUP TOTAL 2/	161,016		165,116		149,646		150,487		152,559		167,589		1,875,974
		147,770		153,371		136,930		154,896		162,397		174,197	
EAST NORTH CENTRAL													
UPSTATE MICHIGAN	498	461	504	476	537	541	708	696	573	552	544	588	6,678
SOUTHERN MICHIGAN	212,158	195,743	214,627	204,204	204,126	187,395	196,180	194,878	204,791	211,347	212,211	212,362	2,450,022
EASTERN OHIO-WESTERN PA.	190,830	176,798	192,134	183,185	178,725	163,695	163,695	166,665	180,400	188,855	184,989	188,383	2,158,354
OHIO VALLEY	174,776	163,155	182,756	175,779	166,062	152,249	162,803	165,904	177,812	181,736	184,178	184,565	2,071,775
EASTERN GR. TOTAL 2/	578,262		590,021		549,450		523,386		563,576		581,922		6,686,829
		536,157		563,644		503,880		528,143		582,490		585,898	
MICHIGAN UPPER PENINSULA	6,762	6,413	7,056	6,673	6,776	6,349	7,181	6,912	6,573	6,804	6,687	6,614	80,800
CHICAGO REGIONAL	299,883	277,023	303,423	286,386	281,101	259,596	273,906	266,848	294,393	300,064	295,805	303,960	3,442,388
LOUISVILLE-LEX.-EVANS.	67,084	60,986	66,785	63,781	60,702	53,500	57,673	57,329	65,632	67,258	69,886	67,850	758,866
INDIANA	110,761	102,137	112,834	106,118	105,663	98,196	99,315	97,800	108,569	117,132	113,269	114,455	1,284,249
SOUTHERN ILLINOIS	50,925	47,789	51,875	49,158	48,104	41,234	43,558	45,105	50,650	51,232	51,423	50,697	581,750
CENTRAL ILLINOIS	14,904	13,633	15,523	14,642	14,385	12,871	13,145	14,768	17,194	17,337	17,301	17,399	183,102
WESTERN GR. TOTAL 2/	535,415		541,973		502,346		481,633		525,817		537,070		6,148,053
		494,348		512,116		457,275		473,994		542,490		543,576	
WEST NORTH CENTRAL													
DULUTH - SUPERIOR	7,955	7,453	8,302	8,015	8,075	7,518	8,350	8,101	7,947	8,125	7,975	8,172	95,988
MINNEAPOLIS - ST.PAUL	77,895	67,426	73,173	74,547	72,412	64,530	66,833	72,103	83,764	82,633	84,052	81,474	900,842
EASTERN SOUTH DAKOTA	9,975	9,253	10,348	9,715	9,314	8,271	8,903	9,090	10,673	10,867	10,826	11,222	118,457
BLACK HILLS	2,316	2,200	2,661	2,655	2,557	2,547	2,817	2,850	2,805	2,812	2,851	2,813	31,884
NORTH CENTRAL IOWA	9,256	8,494	9,226	8,455	15,058	13,218	13,979	15,809	12,507	11,865	11,287	12,163	141,317
CEDAR RAPIDS - IOWA CITY	6,762	6,189	6,761	6,327	6,040	5,451	6,066	5,652	6,466	4,089	4,228	4,314	68,345
QUAD CITIES - DUBUQUE	25,314	23,376	25,866	24,459	16,163	13,776	14,409	8,658	17,881	19,021	18,076	19,223	226,222
DES MOINES	22,586	20,486	22,306	21,476	20,866	18,960	20,737	22,130	24,994	26,030	26,369	26,650	273,590
NEBRASKA - WESTERN IOWA	47,711	44,554	49,604	47,050	44,937	41,490	43,346	42,695	47,335	49,772	49,731	50,055	558,280
MINNESOTA - NORTH DAKOTA	16,727	15,488	17,765	16,378	14,944	15,200	16,693	16,688	17,473	17,035	17,569	17,321	199,281
S.E. MINN.-NORTHERN IOWA	18,106	16,344	18,436	17,125	16,746	14,791	15,467	15,881	17,480	18,749	18,435	17,221	204,781
NORTHERN GR. TOTAL 2/	244,603		244,448		227,112		217,600		249,325		251,399		2,818,987
		221,263		236,202		205,752		219,657		250,998		250,628	

CONTINUED-

© UPDATA 1981

TABLE 16.--PRODUCER MILK USED IN CLASS 1 BY HANDLERS REGULATED UNDER FEDERAL MILK ORDERS, BY MARKETS, BY MONTHS, 1971 -CON.

MARKET	JAN.	FEB.	MAR.	APRIL	MAY	JUNE	JULY	AUG.	SEPT.	OCT.	NOV.	DEC.	TOTAL
						1,000 POUNDS							
WEST NORTH CENTRAL -CON.													
ST LOUIS - OZARKS	82,750	76,376	82,860	81,252	78,545	76,098	81,459	80,336	86,312	89,162	88,656	91,426	995,232
KANSAS CITY	56,366	52,386	57,261	54,971	52,473	47,778	49,333	51,415	58,316	59,069	58,440	59,869	657,677
NEOSHO VALLEY	5,090	4,587	4,379	2,654	2,468	2,194	2,324	2,464	2,547	2,231	2,444	2,391	35,773
WICHITA	22,403	20,715	23,520	19,055	17,638	16,008	13,055	13,495	14,086	14,469	14,711	14,668	203,823
SOUTHERN GR. TOTAL 2/	166,609		168,020		151,124		146,171		161,261		164,251		1,892,505
		154,064		157,932		142,078		147,710		164,931		168,354	
EAST SOUTH CENTRAL													
PADUCAH	7,545	6,927	7,462	7,730	7,307	6,500	7,723	7,972	8,065	7,485	9,200	9,358	93,274
NASHVILLE	31,961	29,541	31,445	30,613	29,349	26,692	27,766	27,452	34,838	34,942	33,695	32,379	370,673
MEMPHIS	24,896	21,836	24,395	24,285	24,606	21,162	22,011	21,902	23,663	25,503	24,563	24,072	282,894
KNOXVILLE	13,158	11,958	13,179	12,887	12,881	11,784	12,478	12,439	13,349	13,880	12,880	12,726	153,599
CHATTANOOGA	24,042	21,561	21,954	22,471	23,311	20,891	21,494	19,604	26,175	26,181	23,867	23,143	274,694
MISSISSIPPI	30,673	28,100	30,510	30,030	28,617	26,302	27,515	27,020	31,548	32,806	29,767	28,322	351,210
GEORGIA	86,108	79,991	88,423	87,699	85,791	75,766	80,854	81,152	82,958	90,234	91,984	89,137	1,020,097
GROUP TOTAL 2/	218,383		217,368		211,862		199,841		220,596		225,956		2,546,441
		199,914		215,715		189,097		197,541		231,031		219,137	
WEST SOUTH CENTRAL													
CENTRAL ARKANSAS	19,705	18,513	21,017	20,542	20,387	19,061	18,821	20,249	18,409	18,612	18,600	19,518	233,434
FORT SMITH	3,480	3,148	3,530	3,409	3,252	3,127	3,362	3,251	3,548	3,681	3,586	3,561	40,935
OKLAHOMA METROPOLITAN	45,117	40,968	45,144	42,544	41,322	41,120	43,421	42,824	45,143	47,475	48,379	47,333	530,790
RED RIVER VALLEY	11,332	10,437	11,634	10,934	8,828	8,299	8,791	8,771	9,661	9,506	9,726	9,148	117,067
TEXAS PANHANDLE	7,363	6,415	7,404	6,946	6,868	6,249	6,641	6,483	6,987	6,983	6,551	7,068	81,958
LUBBOCK - PLAINVIEW	3,715	5,281	6,138	5,818	5,419	4,859	5,023	5,217	5,295	5,437	4,970	4,619	63,791
NORTHERN GR. TOTAL 2/	92,712		94,867		86,076		86,059		89,043		91,812		1,067,975
		84,762		90,193		82,715		86,795		91,694		91,247	
NORTHERN LOUISIANA	16,406	15,272	16,919	16,229	15,721	14,501	15,448	15,334	16,860	16,861	16,807	16,400	192,758
NEW ORLEANS	30,964	27,879	30,334	28,138	28,405	26,031	27,527	26,896	29,857	31,011	30,196	31,225	348,463
NORTH TEXAS	75,900	71,360	75,584	71,856	71,611	67,310	72,021	72,620	77,956	75,812	77,455	78,286	887,771
CENTRAL WEST TEXAS	12,579	11,635	13,574	11,674	12,199	11,920	12,297	11,761	13,157	12,973	12,679	12,497	148,945
SAN ANTONIO	19,555	18,238	20,489	19,745	19,255	18,329	23,932	23,375	25,127	26,312	28,078	26,289	268,724
CORPUS CHRISTI	11,772	10,988	12,001	11,457	11,503	10,515	11,511	10,420	10,897	11,407	11,111	11,188	134,770
SOUTH TEXAS	57,798	52,689	59,008	58,500	57,442	53,768	57,622	58,650	62,895	63,971	63,276	61,591	707,210
SOUTHERN GR. TOTAL 2/ 3/	224,974		227,909		216,136		220,358		236,749		239,602		2,688,641
		208,061		217,599		202,374		219,056		238,347		237,476	
MOUNTAIN													
EASTERN COLORADO	44,037	41,552	47,457	44,711	42,054	40,781	42,504	43,782	46,687	47,042	47,800	47,079	535,466
GREAT BASIN	24,078	22,017	24,782	24,504	23,057	21,866	23,226	23,908	25,942	26,072	26,302	25,830	291,584
WESTERN COLORADO	2,095	1,909	2,246	1,937	1,820	1,839	1,482	2,265	2,422	2,485	2,545	2,489	25,534
CENTRAL ARIZONA	38,940	36,220	40,945	38,494	37,296	36,340	36,764	35,198	40,055	41,822	41,007	41,272	464,353
RIO GRANDE VALLEY	22,368	20,938	23,883	21,757	22,549	19,491	20,708	21,639	23,908	23,789	26,134	26,113	273,277
GROUP TOTAL 2/	131,518		139,313		126,776		124,684		139,014		143,788		1,590,214
		122,636		131,403		120,317		126,772		141,210		142,783	
PACIFIC													
PUGET SOUND	56,644	50,723	55,697	52,465	51,749	48,681	47,089	49,297	53,648	54,696	52,839	53,469	626,997
INLAND EMPIRE	13,020	11,934	13,522	12,773	12,376	11,778	12,263	12,081	13,922	14,084	13,663	13,964	155,380
OREGON - WASHINGTON	52,955	48,723	53,958	53,093	50,003	48,814	49,132	49,918	54,419	55,033	55,499	55,864	627,411
GROUP TOTAL 2/	122,619		123,177		114,128		108,484		121,989		122,001		1,409,788
		111,380		118,331		109,273		111,296		123,813		123,297	
60-MARKET TOTAL 2/ 3/	3,447,279		3,514,558		3,264,175		3,145,059		3,405,228		3,477,514		39,937,941
		3,164,929		3,346,081		3,030,073		3,146,246		3,486,519		3,510,280	
ALL-MARKET TOTAL 3/	3,462,183		3,530,081		3,278,560		3,158,204		3,422,422		3,494,815		40,121,043
		3,178,562		3,360,723		3,042,944		3,161,014		3,503,856		3,527,679	

1/ New markets; mergers; or name changes. See table 1, pages 6-7.

2/ Based on markets where orders were effective entire period and which have had no significant marketing area expansions, January 1, 1970-December 31, 1971. Excludes Central Illinois.

3/ Excludes Austin-Waco. Fewer than three handlers. Producer deliveries used in Class I: 125,339 thousand pounds for 1971.

© UPDATA 1981

TABLE 17.--PRODUCER MILK USED IN CLASS 1 AS PERCENTAGE OF ALL PRODUCER MILK RECEIVED BY HANDLERS REGULATED UNDER FEDERAL MILK ORDERS, BY MARKETS, BY MONTHS, 1970 1/

MARKET	JAN.	FEB.	MAR.	APRIL	MAY	JUNE	JULY	AUG.	SEPT.	OCT.	NOV.	DEC.	AVG.
							PERCENT						
NEW ENGLAND													
BOSTON REGIONAL 2/	66	63	60	57	52	50	54	56	61	65	62	63	59
CONNECTICUT	77	73	72	72	69	71	74	72	80	84	79	81	75
GROUP AVERAGE 3/	69	65	63	61	56	55	59	60	66	69	67	68	63
MIDDLE ATLANTIC													
NEW YORK-NEW JERSEY	56	55	51	49	45	45	50	51	57	60	60	59	53
MIDDLE ATLANTIC 2/	68	66	64	66	60	62	62	60	66	70	68	67	65
GROUP AVERAGE 3/	60	58	55	54	49	50	53	54	60	63	62	62	56
SOUTH ATLANTIC													
APPALACHIAN	91	89	90	90	87	88	91	88	93	92	93	86	90
TAMPA BAY	93	91	86	83	83	82	87	92	96	97	95	74	88
SOUTHEASTERN FLORIDA	97	97	95	92	91	90	90	93	94	96	93	95	94
UPPER FLORIDA	99	96	96	94	93	93	95	95	96	98	96	91	95
GROUP AVERAGE 3/	95	94	92	90	89	88	91	92	95	96	94	88	92
EAST NORTH CENTRAL													
UPSTATE MICHIGAN	74	72	69	67	66	64	81	84	70	74	78	68	72
SOUTHERN MICHIGAN	71	69	66	67	60	59	62	60	66	70	68	68	66
EASTERN OHIO-WESTERN PA.	74	71	65	63	55	54	57	60	71	74	73	72	65
OHIO VALLEY 2/	79	75	73	74	64	63	66	68	74	76	76	74	72
EASTERN GR. AVERAGE 3/	74	72	68	67	59	58	62	62	70	73	72	71	67
MICHIGAN UPPER PENINSULA	76	76	71	71	67	62	76	77	79	85	85	81	75
CHICAGO REGIONAL	51	47	44	44	39	39	39	43	51	52	49	49	45
LOUISVILLE-LEX.-EVANS.	78	76	74	70	63	64	64	64	76	79	77	74	72
INDIANA	73	72	69	70	64	61	68	65	75	77	74	74	70
SOUTHERN ILLINOIS	69	62	59	60	54	52	55	58	69	71	68	67	62
CENTRAL ILLINOIS	63	59	57	58	47	46	52	54	65	65	64	61	57
WESTERN GR. AVERAGE 3/	59	55	52	52	46	46	48	50	59	60	58	57	53
WEST NORTH CENTRAL													
DULUTH - SUPERIOR	50	49	45	44	40	39	52	58	62	62	56	54	50
MINNEAPOLIS - ST.PAUL	48	42	39	39	35	33	38	44	57	53	52	44	43
EASTERN SOUTH DAKOTA	65	62	59	56	50	45	52	55	67	70	65	64	59
BLACK HILLS	58	53	49	49	39	38	39	42	47	61	63	56	48
NORTH CENTRAL IOWA	74	56	54	54	53	63	66	94	92	92	91	88	68
CEDAR RAPIDS - IOWA CITY	67	58	54	54	42	42	48	52	61	61	58	60	54
QUAD CITIES - DUBUQUE	66	61	57	55	41	40	44	49	68	72	69	66	58
DES MOINES	72	65	62	61	58	52	53	56	64	67	63	61	61
NEBRASKA - WESTERN IOWA	72	69	65	64	58	60	62	61	67	69	67	65	65
MINNESOTA - NORTH DAKOTA	32	29	26	27	24	25	32	36	42	38	33	29	30
S.E. MINN.-NORTHERN IOWA	56	48	44	43	37	34	39	43	55	52	46	42	44
NORTHERN GR. AVERAGE 3/	56	50	46	46	41	40	46	49	60	59	56	51	50

CONTINUED-

© UPDATA 1981

TABLE 17.--PRODUCER MILK USED IN CLASS 1 AS PERCENTAGE OF ALL PRODUCER MILK RECEIVED BY HANDLERS REGULATED UNDER FEDERAL MILK ORDERS, BY MARKETS, BY MONTHS, 1970 1/ -CON.

MARKET	JAN.	FEB.	MAR.	APRIL	MAY	JUNE	JULY	AUG.	SEPT.	OCT.	NOV.	DEC.	AVG.
							PERCENT						
WEST NORTH CENTRAL -CON.													
ST LOUIS - OZARKS	77	70	64	59	54	59	60	63	71	76	74	73	66
KANSAS CITY	68	68	65	64	54	54	56	58	63	62	58	57	60
NEOSHO VALLEY	75	71	68	67	59	65	64	65	66	62	65	60	65
WICHITA	81	72	64	62	66	71	70	72	83	89	92	80	75
SOUTHERN GR. AVERAGE 3/	74	69	65	61	56	59	60	62	70	71	70	67	65
EAST SOUTH CENTRAL													
PADUCAH	80	78	72	73	70	68	68	72	85	92	90	77	77
NASHVILLE	78	71	69	66	67	66	68	70	84	85	85	81	74
MEMPHIS	85	88	83	87	85	83	85	83	85	90	84	90	86
KNOXVILLE	73	70	70	69	70	72	77	76	84	88	86	80	76
CHATTANOOGA	77	75	72	70	66	68	72	67	81	80	79	69	73
MISSISSIPPI	76	69	62	60	59	62	61	64	87	88	80	73	69
GEORGIA	86	81	75	77	80	79	80	82	90	90	85	78	82
GROUP AVERAGE 3/	81	77	72	72	72	72	74	74	86	88	84	78	77
WEST SOUTH CENTRAL													
CENTRAL ARKANSAS	86	91	90	84	82	79	80	82	94	92	95	85	87
FORT SMITH	93	90	88	86	91	82	85	85	86	94	88	90	88
OKLAHOMA METROPOLITAN	81	72	66	67	58	52	52	57	66	58	46	43	58
RED RIVER VALLEY	74	60	46	46	42	44	46	48	57	51	50	51	50
TEXAS PANHANDLE	79	77	71	70	72	62	70	73	90	92	89	88	77
LUBBOCK - PLAINVIEW	89	86	88	85	85	86	86	89	94	94	92	93	89
NORTHERN GR. AVERAGE 3/	82	76	69	68	62	58	59	63	73	67	58	55	65
NORTHERN LOUISIANA	90	85	82	79	80	83	83	85	94	92	88	80	85
NEW ORLEANS	66	69	61	62	65	67	66	67	70	72	59	51	64
NORTH TEXAS	81	75	72	67	74	72	72	76	80	83	80	78	76
CENTRAL WEST TEXAS	90	92	88	85	83	80	83	84	88	92	90	88	87
SAN ANTONIO	78	91	84	80	85	84	90	91	91	91	94	92	87
CORPUS CHRISTI	92	78	70	68	66	65	65	68	74	76	74	70	72
SOUTH TEXAS	85	83	82	80	59	60	64	72	80	80	78	66	73
SOUTHERN GR. AVERAGE 3/ 4/	81	78	74	71	69	69	71	75	80	82	77	71	75
MOUNTAIN													
EASTERN COLORADO	79	76	72	73	65	66	67	66	78	78	75	75	72
GREAT BASIN	65	60	57	57	52	47	50	51	60	60	62	57	56
WESTERN COLORADO	79	75	78	76	68	70	68	71	79	81	80	68	74
CENTRAL ARIZONA	83	79	75	73	72	71	77	76	80	84	80	80	78
RIO GRANDE VALLEY	78	76	72	74	70	68	69	68	79	82	78	80	74
GROUP AVERAGE 3/	77	73	70	70	65	63	66	66	75	76	74	73	70
PACIFIC													
PUGET SOUND	56	52	52	47	42	40	41	43	47	49	51	49	47
INLAND EMPIRE	71	67	60	58	50	50	54	54	63	66	62	62	59
OREGON - WASHINGTON 2/	70	66	61	56	51	51	53	54	60	64	62	62	59
GROUP AVERAGE 3/	62	59	56	52	46	45	47	48	54	57	56	56	53
60-MARKET AVERAGE 3/ 4/	67	64	60	59	54	54	57	59	66	68	66	64	61
ALL-MARKET AVERAGE 4/	67	64	60	59	54	54	57	59	66	68	66	64	61

1/ All averages are weighted.

2/ New markets; mergers; or name changes. See table 1, pages 6-7.

3/ Based on markets where orders were effective entire period and which have had no significant marketing area expansions, January 1, 1970-December 31, 1971. Excludes Central Illinois.

4/ Excludes Austin-Waco. Fewer than three handlers. Average for year, 90 percent.

© UPDATA 1981

TABLE 18.--PRODUCER MILK USED IN CLASS 1 AS PERCENTAGE OF ALL PRODUCER MILK RECEIVED BY HANDLERS REGULATED UNDER FEDERAL MILK ORDERS, BY MARKETS, BY MONTHS, 1971 1/

MARKET	JAN.	FEB.	MAR.	APRIL	MAY	JUNE	JULY	AUG.	SEPT.	OCT.	NOV.	DEC.	AVG.
							PERCENT						
NEW ENGLAND													
BOSTON REGIONAL 2/	60	60	59	55	50	48	53	54	60	60	66	64	57
CONNECTICUT	76	74	74	72	67	66	71	68	77	76	80	78	73
GROUP AVERAGE 3/	65	64	63	60	55	53	58	58	65	65	70	68	62
MIDDLE ATLANTIC													
NEW YORK-NEW JERSEY	56	54	52	48	45	43	48	50	55	54	59	57	52
MIDDLE ATLANTIC	65	66	66	65	58	59	62	58	65	65	68	66	64
GROUP AVERAGE 3/	59	58	57	53	49	48	52	53	58	58	62	60	55
SOUTH ATLANTIC													
APPALACHIAN	87	90	97	97	94	95	94	95	91	92	98	94	94
TAMPA BAY	87	89	84	84	82	81	88	93	95	95	97	94	89
SOUTHEASTERN FLORIDA	90	93	91	91	86	84	91	92	92	92	95	96	91
UPPER FLORIDA	94	95	91	90	87	86	94	94	96	97	98	95	93
GROUP AVERAGE 3/	90	92	91	90	87	86	92	93	94	94	97	95	92
EAST NORTH CENTRAL													
UPSTATE MICHIGAN	70	71	66	66	68	68	90	88	73	71	79	81	74
SOUTHERN MICHIGAN	68	69	68	66	62	58	61	58	62	62	66	64	64
EASTERN OHIO-WESTERN PA.	70	71	67	63	57	53	57	60	68	68	71	69	64
OHIO VALLEY	72	72	72	69	59	56	62	65	73	71	76	73	68
EASTERN GR. AVERAGE 3/	70	71	69	66	59	56	60	61	67	67	71	68	65
MICHIGAN UPPER PENINSULA	78	80	77	72	70	63	75	73	72	77	83	77	74
CHICAGO REGIONAL	45	45	43	40	37	35	39	40	48	49	50	48	43
LOUISVILLE-LEX.-EVANS.	74	74	72	67	59	59	64	62	71	70	77	70	68
INDIANA	74	73	73	70	64	61	65	66	73	72	74	71	70
SOUTHERN ILLINOIS	65	63	60	58	52	50	55	56	68	65	69	65	60
CENTRAL ILLINOIS	62	67	67	62	56	52	55	51	64	61	66	62	60
WESTERN GR. AVERAGE 3/	54	53	51	48	44	42	47	48	56	57	59	55	51
WEST NORTH CENTRAL													
DULUTH - SUPERIOR	50	51	50	46	44	42	54	59	59	57	57	54	52
MINNEAPOLIS - ST. PAUL	44	40	38	38	35	33	38	44	55	51	52	46	42
EASTERN SOUTH DAKOTA	59	59	58	54	46	41	46	48	54	54	55	53	52
BLACK HILLS	55	57	62	59	50	49	52	57	68	75	77	65	60
NORTH CENTRAL IOWA	85	87	86	84	58	54	57	61	76	68	63	64	66
CEDAR RAPIDS - IOWA CITY	56	56	56	54	49	47	57	76	71	97	96	95	61
QUAD CITIES - DUBUQUE	60	56	55	51	44	41	46	48	62	60	60	60	54
DES MOINES	60	58	56	55	46	43	48	50	60	60	61	57	54
NEBRASKA - WESTERN IOWA	62	63	63	62	58	58	56	57	64	64	64	64	61
MINNESOTA - NORTH DAKOTA	25	25	24	23	20	22	29	33	37	32	30	26	27
S.E. MINN.-NORTHERN IOWA	39	37	36	35	32	30	35	40	58	58	56	47	40
NORTHERN GR. AVERAGE 3/	48	46	45	44	40	38	43	48	57	55	55	50	47

CONTINUED-

© UPDATA 1981

TABLE 18.--PRODUCER MILK USED IN CLASS I AS PERCENTAGE OF ALL PRODUCER MILK RECEIVED BY HANDLERS REGULATED UNDER FEDERAL MILK ORDERS, BY MARKETS, BY MONTHS, 1971 1/ -CON.

MARKET	JAN.	FEB.	MAR.	APRIL	MAY	JUNE	JULY	AUG.	SEPT.	OCT.	NOV.	DEC.	AVG.
							PERCENT						
WEST NORTH CENTRAL -CON.													
ST LOUIS - OZARKS	71	71	66	61	54	56	60	60	70	70	71	71	64
KANSAS CITY	58	60	60	57	51	52	55	59	64	59	59	58	58
NEOSHO VALLEY	60	60	50	43	37	38	38	44	49	42	49	48	47
WICHITA	79	81	80	68	60	61	76	78	78	79	84	82	75
SOUTHERN GR. AVERAGE 3/	66	67	65	60	53	54	59	60	68	65	67	66	62
EAST SOUTH CENTRAL													
PADUCAH	77	76	70	73	64	61	74	73	79	70	85	81	74
NASHVILLE	76	85	79	64	58	61	68	62	80	80	81	76	72
MEMPHIS	84	86	85	86	85	82	83	82	84	86	87	87	85
KNOXVILLE	83	84	82	80	76	79	84	80	82	79	76	73	80
CHATTANOOGA	70	75	67	58	55	56	56	55	72	71	66	62	63
MISSISSIPPI	79	56	48	47	44	51	53	60	80	84	80	72	60
GEORGIA	79	82	81	82	82	80	85	86	89	88	90	82	84
GROUP AVERAGE 3/	78	77	72	69	66	68	72	73	83	83	83	77	75
WEST SOUTH CENTRAL													
CENTRAL ARKANSAS	90	94	91	83	79	84	89	87	97	96	96	93	89
FORT SMITH	89	90	90	88	87	84	99	83	87	89	91	93	89
OKLAHOMA METROPOLITAN	49	50	46	42	38	41	49	49	57	57	59	56	49
RED RIVER VALLEY	31	30	29	27	23	24	27	35	60	60	61	56	34
TEXAS PANHANDLE	90	90	87	87	86	86	84	86	89	90	89	90	88
LUBBOCK - PLAINVIEW	93	93	93	90	91	91	92	88	91	94	94	95	92
NORTHERN GR. AVERAGE 3/	55	55	53	49	45	47	54	57	68	67	68	66	56
NORTHERN LOUISIANA	84	83	79	75	76	79	85	82	92	89	90	81	83
NEW ORLEANS	50	53	53	48	55	56	61	59	70	69	65	59	58
NORTH TEXAS	77	72	66	63	65	66	69	71	81	79	80	79	72
CENTRAL WEST TEXAS	89	89	92	87	49	45	47	48	63	60	67	66	62
SAN ANTONIO	92	91	88	88	88	88	80	80	93	94	92	89	88
CORPUS CHRISTI	69	71	71	73	69	66	70	69	82	76	80	80	73
SOUTH TEXAS	68	70	66	63	57	58	65	66	77	75	79	70	68
SOUTHERN GR. AVERAGE 3/ 4/	71	71	68	64	62	62	67	68	79	77	78	74	70
MOUNTAIN													
EASTERN COLORADO	73	74	75	70	65	63	64	68	76	75	79	76	72
GREAT BASIN	58	56	55	55	48	47	49	51	62	61	68	62	56
WESTERN COLORADO	63	67	62	55	51	55	57	59	76	77	80	78	65
CENTRAL ARIZONA	77	76	76	72	69	73	76	73	81	83	83	82	77
RIO GRANDE VALLEY	78	80	81	74	81	80	82	80	83	85	82	82	81
GROUP AVERAGE 3/	71	71	71	68	64	64	66	67	75	76	78	76	70
PACIFIC													
PUGET SOUND	50	49	48	44	38	38	36	38	44	45	47	46	43
INLAND EMPIRE	59	58	59	56	48	48	50	49	60	61	61	60	55
OREGON - WASHINGTON	60	59	57	54	46	47	47	50	57	58	63	61	54
GROUP AVERAGE 3/	55	54	52	49	42	42	42	44	51	52	55	53	49
60-MARKET AVERAGE 3/ 4/	62	62	60	57	52	51	55	57	64	64	66	64	59
ALL-MARKET AVERAGE 4/	62	62	60	57	52	51	55	57	64	64	66	64	59

1/ All averages are weighted.

2/ New markets; mergers; or name changes. See table 1, pages 6-7.

3/ Based on markets where orders were effective entire period and which have had no significant marketing area expansions, January 1, 1970-December 31, 1971. Excludes Central Illinois.

4/ Excludes Austin-Waco. Fewer than three handlers. Average for year, 85 percent.

© UPDATA 1981

TABLE 19.--FEDERAL ORDER MINIMUM CLASS I AND BLEND PRICES FOR MILK OF 3.5 PERCENT BUTTERFAT CONTENT, F.O.B. MARKET OR OTHER INDICATED POINT, JANUARY - DECEMBER, 1971-70, AVERAGES 1/

MARKETING AREA	CLASS I*			BLEND*		
	1971	1970	CHANGE 1971 OVER 1970	1971	1970	CHANGE 1971 OVER 1970
	DOLLARS PER 100 POUNDS					
NEW ENGLAND						
BOSTON REGIONAL	7.78	7.62	0.16	6.64	6.50	0.14
CONNECTICUT	7.78	7.63	.15	6.99	6.88	.11
AVERAGE 2/	7.78	7.62	.16	6.74	6.59	.15
MIDDLE ATLANTIC						
NEW YORK-NEW JERSEY	7.44	7.29	.15	6.23	6.10	.13
MIDDLE ATLANTIC	7.58	7.44	.14	6.58	6.45	.13
AVERAGE 2/	7.49	7.34	.15	6.34	6.21	.13
SOUTH ATLANTIC						
APPALACHIAN	6.94	6.78	.16	6.75	6.46	.29
TAMPA BAY	7.76	7.43	.33	7.48	7.17	.31
SOUTHEASTERN FLORIDA	7.96	7.64	.32	7.72	7.48	.24
UPPER FLORIDA	7.66	7.33	.33	7.52	7.24	.28
AVERAGE 2/	7.63	7.34	.29	7.42	7.14	.28
EAST NORTH CENTRAL						
EASTERN GROUP						
UPSTATE MICHIGAN	6.29	6.13	.16	5.93	5.72	.21
SOUTHERN MICHIGAN	6.40	6.25	.15	5.84	5.68	.16
EASTERN OHIO-WESTERN PA.	6.68	6.52	.16	5.99	5.82	.17
OHIO VALLEY	6.50	6.32	.18	5.96	5.83	.13
AVERAGE 2/	6.52	6.36	.16	5.92	5.77	.15
WESTERN GROUP						
MICHIGAN UPPER PENINSULA	6.15	6.00	.15	5.75	5.61	.14
CHICAGO REGIONAL	6.06	5.87	.19	5.45	5.28	.17
LSVILLE-LXGTON-EVNSVILLE	6.30	6.14	.16	5.81	5.70	.11
INDIANA	6.28	6.12	.16	5.82	5.65	.17
SOUTHERN ILLINOIS	6.34	6.18	.16	5.82	5.70	.12
CENTRAL ILLINOIS	6.20	6.04	.16	5.65	5.44	.21
AVERAGE 2/	6.16	5.98	.18	5.57	5.41	.16
WEST NORTH CENTRAL						
NORTHERN GROUP						
DULUTH - SUPERIOR	5.90	5.75	.15	5.26	5.01	.25
MINNEAPOLIS - ST.PAUL	5.86	5.71	.15	5.33	5.19	.14
EASTERN SOUTH DAKOTA	6.30	6.15	.15	5.60	5.54	.06
BLACK HILLS	6.75	6.60	.15	5.91	5.52	.39
NORTH CENTRAL IOWA	6.05	5.89	.16	5.58	5.40	.18
CEDAR RAPIDS - IOWA CITY	6.10	5.95	.15	5.58	5.34	.24
QUAD CITIES - DUBUQUE	6.11	5.96	.15	5.48	5.40	.08
DES MOINES	6.25	6.10	.15	5.61	5.54	.07
NEBRASKA - WESTERN IOWA	6.40	6.25	.15	5.75	5.69	.06
MINNESOTA - NORTH DAKOTA	6.10	5.95	.15	5.19	5.08	.11
S.E. MINN.-NORTHERN IOWA	5.86	5.71	.15	5.24	5.14	.10
AVERAGE 2/	6.09	5.94	.15	5.43	5.31	.12

CONTINUED

© UPDATA 1981

TABLE 19.--FEDERAL ORDER MINIMUM CLASS I AND BLEND PRICES FOR MILK OF 3.5 PERCENT BUTTERFAT CONTENT, F.O.B. MARKET OR OTHER INDICATED POINT, JANUARY - DECEMBER, 1971-70, AVERAGES 1/ -CON.

MARKETING AREA	CLASS I*			BLEND*		
	1971	1970	CHANGE 1971 OVER 1970	1971	1970	CHANGE 1971 OVER 1970
	DOLLARS PER 100 POUNDS					
WEST NORTH CENTRAL -CON.						
SOUTHERN GROUP						
ST LOUIS - OZARKS	6.40	6.25	0.15	5.80	5.69	0.11
KANSAS CITY	6.54	6.39	.15	5.82	5.68	.14
NEOSHO VALLEY	6.46	6.30	.16	5.56	5.72	.16-
WICHITA	6.61	6.45	.16	6.15	5.96	.19
AVERAGE 2/	6.47	6.32	.15	5.83	5.72	.11
EAST SOUTH CENTRAL						
PADUCAH	6.66	6.50	.16	6.19	6.09	.10
NASHVILLE	6.38	6.23	.15	5.93	5.80	.13
MEMPHIS	6.74	6.59	.15	6.48	6.33	.15
KNOXVILLE	6.51	6.13	.38	6.15	5.76	.39
CHATTANOOGA	6.96	6.80	.16	6.14	6.21	.07-
MISSISSIPPI	7.28	7.12	.16	6.37	6.26	.11
GEORGIA	7.10	6.95	.15	6.74	6.53	.21
AVERAGE 2/	6.91	6.75	.16	6.40	6.25	.15
WEST SOUTH CENTRAL						
NORTHERN GROUP						
CENTRAL ARKANSAS	6.74	6.58	.16	6.58	6.33	.25
FORT SMITH	6.75	6.60	.15	6.51	6.35	.16
OKLAHOMA METROPOLITAN	6.78	6.63	.15	5.77	5.78	.01-
RED RIVER VALLEY	7.00	6.84	.16	5.60	5.64	.04-
TEXAS PANHANDLE	7.06	6.90	.16	6.77	6.32	.45
LUBBOCK - PLAINVIEW	7.22	7.07	.15	7.03	6.77	.26
AVERAGE 2/	6.84	6.69	.15	5.96	5.95	.01
SOUTHERN GROUP						
NORTHERN LOUISIANA	7.27	7.12	.15	6.84	6.73	.11
NEW ORLEANS	7.66	7.50	.16	6.48	6.41	.07
NORTH TEXAS	7.12	6.97	.15	6.43	6.33	.10
CENTRAL WEST TEXAS	7.37	7.22	.15	6.41	6.88	.47-
SAN ANTONIO	7.54	7.39	.15	7.22	6.99	.23
CORPUS CHRISTI	7.87	7.72	.15	7.10	6.84	.26
SOUTH TEXAS	7.48	7.33	.15	6.74	6.67	.07
AVERAGE 2/ 3/	7.39	7.23	.16	6.64	6.56	.08
MOUNTAIN						
EASTERN COLORADO	7.10	6.93	.17	6.46	6.32	.14
GREAT BASIN	6.88	6.89	.01-	5.93	5.77	.16
WESTERN COLORADO	6.81	6.84	.03-	6.13	6.27	.14-
CENTRAL ARIZONA	7.32	7.17	.15	6.70	6.52	.18
RIO GRANDE VALLEY	7.16	7.00	.16	6.69	6.26	.43
AVERAGE 2/	7.13	7.00	.13	6.43	6.24	.19
PACIFIC						
PUGET SOUND	6.66	6.50	.16	5.66	5.54	.12
INLAND EMPIRE	6.76	6.60	.16	5.88	5.76	.12
OREGON - WASHINGTON	6.76	6.60	.16	5.90	5.81	.09
AVERAGE 2/	6.72	6.55	.17	5.78	5.67	.11
60-MARKET AVERAGE 2/ 3/	6.90	6.74	.16	6.08	5.95	.13
ALL-MARKET AVERAGE 4/	6.90	6.74	.16	6.08	5.95	.13

* All averages are weighted.

1/ For locations at which prices are reported, see footnotes on tables 20 and 22 for Class I prices, and tables 26 and 28 for blend prices.

2/ Markets under regulation on January 1, 1970, and which have had no significant marketing area expansions. Excludes Central Illinois.

3/ Excludes Austin-Waco. Fewer than three handlers. Austin-Waco Class I price, $7.50--1971; and $7.35--1970. Blend price, $7.10--1971; and $7.06--1970.

4/ Includes Austin-Waco.

© UPDATA 1981

TABLE 20.--CLASS 1 PRICES PER HUNDREDWEIGHT ESTABLISHED BY FEDERAL MILK ORDERS FOR MILK OF 3.5 PERCENT BUTTERFAT CONTENT, BY MARKETS, BY MONTHS, 1970 1/

MARKET	JAN.	FEB.	MAR.	APR.	MAY	JUNE	JULY	AUG.	SEPT.	OCT.	NOV.	DEC.	AVG.
							DOLLARS						
NEW ENGLAND													
BOSTON REGIONAL 2/ 3/	7.61	7.65	7.61	7.56	7.58	7.56	7.59	7.58	7.59	7.64	7.75	7.80	7.62
CONNECTICUT	7.61	7.65	7.61	7.56	7.58	7.56	7.59	7.58	7.59	7.64	7.75	7.80	7.63
GROUP AVERAGE 4/	7.61	7.65	7.61	7.56	7.58	7.56	7.59	7.58	7.59	7.64	7.75	7.80	7.63
MIDDLE ATLANTIC													
NEW YORK-NEW JERSEY 5/ 6/	7.27	7.31	7.27	7.22	7.24	7.22	7.25	7.24	7.25	7.30	7.41	7.46	7.29
MIDDLE ATLANTIC 2/ 7/	7.42	7.46	7.42	7.37	7.39	7.38	7.41	7.38	7.39	7.44	7.55	7.60	7.44
GROUP AVERAGE 4/	7.32	7.36	7.32	7.27	7.29	7.27	7.30	7.29	7.30	7.35	7.46	7.51	7.34
SOUTH ATLANTIC													
APPALACHIAN 8/	6.76	6.80	6.76	6.71	6.73	6.71	6.74	6.73	6.74	6.79	6.90	6.95	6.78
TAMPA BAY	7.53	7.57	7.53	7.33	7.35	7.33	7.36	7.35	7.36	7.41	7.52	7.57	7.43
SOUTHEASTERN FLORIDA 9/	7.73	7.77	7.73	7.53	7.55	7.53	7.56	7.55	7.56	7.61	7.72	7.77	7.64
UPPER FLORIDA 10/	7.43	7.47	7.43	7.23	7.25	7.23	7.26	7.25	7.26	7.31	7.42	7.47	7.33
GROUP AVERAGE 4/	7.42	7.47	7.42	7.24	7.26	7.24	7.26	7.25	7.25	7.31	7.42	7.49	7.34
EAST NORTH CENTRAL													
UPSTATE MICHIGAN 11/	6.12	6.16	6.12	6.07	6.09	6.07	6.10	6.09	6.10	6.15	6.26	6.31	6.13
SOUTHERN MICHIGAN 12/	6.23	6.27	6.23	6.18	6.20	6.18	6.21	6.20	6.21	6.26	6.37	6.42	6.25
EASTERN OHIO-WESTERN PA. 13/	6.50	6.54	6.50	6.45	6.47	6.45	6.48	6.47	6.48	6.53	6.64	6.69	6.52
OHIO VALLEY 2/ 14/	6.32	6.35	6.30	6.22	6.20	6.18	6.26	6.30	6.31	6.36	6.47	6.52	6.32
EASTERN GR. AVERAGE 4/	6.35	6.38	6.34	6.28	6.29	6.27	6.31	6.32	6.33	6.38	6.49	6.54	6.36
MICHIGAN UPPER PENINSULA 15/	5.98	6.02	5.98	5.93	5.95	5.93	5.96	5.95	5.96	6.01	6.12	6.17	6.00
CHICAGO REGIONAL 16/	5.83	5.87	5.83	5.78	5.80	5.78	5.81	5.80	5.87	5.92	6.03	6.08	5.87
LOUISVILLE-LEX.-EVANS.	6.12	6.16	6.12	6.07	6.09	6.07	6.10	6.09	6.10	6.15	6.26	6.31	6.14
INDIANA 17/	6.10	6.14	6.10	6.05	6.07	6.05	6.08	6.07	6.08	6.13	6.24	6.29	6.12
SOUTHERN ILLINOIS 18/	6.16	6.20	6.16	6.11	6.13	6.11	6.14	6.13	6.14	6.19	6.30	6.35	6.18
CENTRAL ILLINOIS 19/	6.02	6.06	6.02	5.97	5.99	5.97	6.00	5.99	6.00	6.05	6.16	6.21	6.04
WESTERN GR. AVERAGE 4/	5.95	5.99	5.95	5.90	5.92	5.90	5.94	5.92	5.97	6.02	6.13	6.18	5.98
WEST NORTH CENTRAL													
DULUTH - SUPERIOR	5.73	5.77	5.73	5.68	5.70	5.68	5.71	5.70	5.71	5.76	5.87	5.92	5.75
MINNEAPOLIS - ST. PAUL	5.69	5.73	5.69	5.64	5.66	5.64	5.67	5.66	5.67	5.72	5.83	5.88	5.71
EASTERN SOUTH DAKOTA 20/	6.13	6.17	6.13	6.08	6.10	6.08	6.11	6.10	6.11	6.16	6.27	6.32	6.15
BLACK HILLS 21/	6.58	6.62	6.58	6.53	6.55	6.53	6.56	6.55	6.56	6.61	6.72	6.77	6.60
NORTH CENTRAL IOWA 22/	5.88	5.92	5.88	5.83	5.85	5.83	5.86	5.85	5.86	5.91	6.02	6.07	5.89
CEDAR RAPIDS - IOWA CITY	5.93	5.97	5.93	5.88	5.90	5.88	5.91	5.90	5.91	5.96	6.07	6.12	5.95
QUAD CITIES - DUBUQUE 23/	5.93	5.97	5.93	5.88	5.90	5.88	5.91	5.90	5.91	5.96	6.07	6.12	5.96
DES MOINES	6.08	6.12	6.08	6.03	6.05	6.03	6.06	6.05	6.06	6.11	6.22	6.27	6.10
NEBRASKA - WESTERN IOWA 16/	6.23	6.27	6.23	6.18	6.20	6.18	6.21	6.20	6.21	6.26	6.37	6.42	6.25
MINNESOTA - NORTH DAKOTA 24/	5.93	5.97	5.93	5.88	5.90	5.88	5.91	5.90	5.91	5.96	6.07	6.12	5.95
S.E. MINN.-NORTHERN IOWA	5.69	5.73	5.69	5.64	5.66	5.64	5.67	5.66	5.67	5.72	5.83	5.88	5.71
NORTHERN GR. AVERAGE 4/	5.91	5.96	5.92	5.87	5.89	5.87	5.90	5.89	5.89	5.95	6.05	6.11	5.94

CONTINUED-

© UPDATA 1981

© UPDATA 1981

CONTENT, BY MARKETS, BY MONTHS, 1970 1/ -CON.

MARKET	JAN.	FEB.	MAR.	APR.	MAY	JUNE	JULY	AUG.	SEPT.	OCT.	NOV.	DEC.	AVG.
							DOLLARS						
WEST NORTH CENTRAL -CON.													
ST LOUIS - OZARKS 25/	6.23	6.27	6.23	6.18	6.20	6.18	6.21	6.20	6.21	6.26	6.37	6.42	6.25
KANSAS CITY 26/	6.37	6.41	6.37	6.32	6.34	6.32	6.35	6.34	6.35	6.40	6.51	6.56	6.39
NECSHO VALLEY 27/	6.28	6.32	6.28	6.23	6.25	6.23	6.26	6.25	6.26	6.31	6.42	6.47	6.30
WICHITA 16/	6.43	6.47	6.43	6.38	6.40	6.38	6.41	6.40	6.41	6.46	6.57	6.62	6.45
SOUTHERN GR. AVERAGE 4/	6.30	6.35	6.31	6.26	6.28	6.25	6.28	6.27	6.29	6.34	6.45	6.50	6.32
EAST SOUTH CENTRAL													
PADUCAH	6.48	6.52	6.48	6.43	6.45	6.43	6.46	6.45	6.46	6.51	6.62	6.67	6.50
NASHVILLE	6.21	6.25	6.21	6.16	6.18	6.16	6.19	6.18	6.19	6.24	6.35	6.40	6.23
MEMPHIS	6.57	6.61	6.57	6.52	6.54	6.52	6.55	6.54	6.55	6.60	6.71	6.76	6.59
KNOXVILLE	6.11	6.03	5.93	5.88	5.86	6.02	6.19	6.22	6.23	6.20	6.33	6.52	6.13
CHATTANOOGA	6.78	6.82	6.78	6.73	6.75	6.73	6.76	6.75	6.76	6.81	6.92	6.97	6.80
MISSISSIPPI 28/	7.10	7.14	7.10	7.05	7.07	7.05	7.08	7.07	7.08	7.13	7.24	7.29	7.12
GEORGIA 29/	6.93	6.97	6.93	6.88	6.90	6.88	6.91	6.90	6.91	6.96	7.07	7.12	6.95
GROUP AVERAGE 4/	6.73	6.76	6.72	6.67	6.68	6.68	6.71	6.70	6.70	6.75	6.86	6.93	6.74
WEST SOUTH CENTRAL													
CENTRAL ARKANSAS 30/	6.57	6.61	6.57	6.52	6.54	6.52	6.55	6.54	6.55	6.60	6.71	6.76	6.58
FORT SMITH	6.58	6.62	6.58	6.53	6.55	6.53	6.56	6.55	6.56	6.61	6.72	6.77	6.60
OKLAHOMA METROPOLITAN 31/	6.61	6.65	6.61	6.56	6.58	6.56	6.59	6.58	6.59	6.64	6.75	6.80	6.63
RED RIVER VALLEY 32/	6.83	6.87	6.83	6.78	6.80	6.78	6.81	6.80	6.81	6.86	6.97	7.02	6.84
TEXAS PANHANDLE 33/	6.88	6.92	6.88	6.83	6.85	6.83	6.86	6.85	6.86	6.91	7.02	7.07	6.90
LUBBOCK - PLAINVIEW	7.05	7.09	7.05	7.00	7.02	7.00	7.03	7.02	7.03	7.08	7.19	7.24	7.07
NORTHERN GR. AVERAGE 4/	6.68	6.72	6.67	6.63	6.65	6.63	6.66	6.65	6.66	6.71	6.82	6.87	6.70
NORTHERN LOUISIANA 34/	7.10	7.14	7.10	7.05	7.07	7.05	7.08	7.07	7.08	7.13	7.24	7.29	7.12
NEW ORLEANS	7.48	7.52	7.48	7.43	7.45	7.43	7.46	7.45	7.46	7.51	7.62	7.67	7.50
NORTH TEXAS 35/	6.95	6.99	6.95	6.90	6.92	6.90	6.93	6.92	6.93	6.98	7.09	7.14	6.97
CENTRAL WEST TEXAS 36/	7.20	7.24	7.20	7.15	7.17	7.15	7.18	7.17	7.18	7.23	7.34	7.39	7.22
SAN ANTONIO	7.37	7.41	7.37	7.32	7.34	7.32	7.35	7.34	7.35	7.40	7.51	7.56	7.39
CORPUS CHRISTI 37/	7.70	7.74	7.70	7.65	7.67	7.65	7.68	7.67	7.68	7.73	7.84	7.89	7.72
SOUTH TEXAS 38/	7.31	7.35	7.31	7.26	7.28	7.26	7.29	7.28	7.29	7.34	7.45	7.50	7.33
SOUTHERN GR. AVERAGE 4/ 47/	7.20	7.25	7.21	7.15	7.18	7.16	7.20	7.19	7.20	7.24	7.35	7.40	7.23
MOUNTAIN													
EASTERN COLORADO 39/	6.85	6.91	6.91	6.86	6.88	6.88	6.91	6.90	6.91	6.96	7.07	7.12	6.93
GREAT BASIN 40/	6.88	6.92	6.88	6.83	6.85	6.83	6.86	6.85	6.86	6.91	6.99	7.04	6.89
WESTERN COLORADO 41/	6.80	6.86	6.86	6.81	6.83	6.83	6.86	6.85	6.86	6.91	6.77	6.82	6.84
CENTRAL ARIZONA 42/	7.15	7.19	7.15	7.10	7.12	7.10	7.13	7.12	7.13	7.18	7.29	7.34	7.17
RIO GRANDE VALLEY 43/	6.98	7.02	6.98	6.93	6.95	6.93	6.96	6.95	6.96	7.01	7.12	7.17	7.00
GROUP AVERAGE 4/	6.96	7.01	6.99	6.94	6.96	6.94	6.97	6.96	6.97	7.02	7.12	7.17	7.00
PACIFIC													
PUGET SOUND 44/	6.48	6.52	6.48	6.43	6.45	6.43	6.46	6.45	6.46	6.51	6.62	6.67	6.50
INLAND EMPIRE 45/	6.58	6.62	6.58	6.53	6.55	6.53	6.56	6.55	6.56	6.61	6.72	6.77	6.60
OREGON - WASHINGTON 2/ 46/	6.58	6.62	6.58	6.53	6.55	6.53	6.56	6.55	6.56	6.61	6.72	6.77	6.60
GROUP AVERAGE 4/	6.53	6.57	6.53	6.48	6.50	6.48	6.51	6.50	6.52	6.56	6.67	6.72	6.55
60-MARKET AVERAGE 4/ 47/	6.71	6.76	6.72	6.66	6.69	6.67	6.70	6.69	6.70	6.75	6.86	6.91	6.74
ALL-MARKET AVERAGE 47/	6.71	6.76	6.72	6.66	6.68	6.67	6.70	6.69	6.70	6.74	6.86	6.91	6.74

1/ All averages are weighted. 2/ New markets; mergers; or name changes. 3/ Boston nearby plant price. Price at 201-210 mile zone, 40 cents less. 4/ Based on markets where orders were effective entire period and which have had no significant marketing area expansions, January 1, 1970 - December 31, 1971. Excludes Central Illinois. 5/ Class I-A and I-B. 6/ New York metropolitan area. Price excludes a 5-cent direct delivery differential. Price at 201-210 mile zone, 24 cents less. 7/ Philadelphia, Baltimore, and Washington, D.C., August-December. Price excludes a 6-cent direct delivery differential applicable to milk delivered to Philadelphia. 8/ Bristol, Tennessee. 9/ Miami. 10/ Jacksonville and Tallahassee. 11/ Traverse City. 12/ Detroit. Price excludes an 8-cent direct delivery differential. 13/ Cleveland-Erie district. (Pittsburgh district plus 10 cents.) 14/ Central zone (Cincinnati and Columbus). Price at Toledo (Northwestern zone) 5 cents less and at Charleston, West Virginia (Southeastern zone) 5 cents more, August-December. 15/ Zone II (Marquette). 16/ Zone I. 17/ Indianapolis. 18/ Base zone (Alton). 19/ Peoria. 20/ Sioux Falls. 21/ Rapid City, South Dakota. 22/ Zone I (Waterloo). 23/ Rock Island, Illinois. 24/ Base zone (Fargo). 25/ Zone I (St. Louis). 26/ Kansas City and Topeka. 27/ Pittsburg, Kansas. 28/ Gulfport. (Jackson and Greenville, 16 cents less. 29/ Atlanta. 30/ Little Rock. 31/ Oklahoma City. 32/ Wichita Falls, Texas. 33/ Amarillo. 34/ Monroe and Shreveport. 35/ Zone I (Dallas). 36/ Abilene. 37/ Mercedes. 38/ Houston. 39/ Denver. 40/ Salt Lake City, Utah. 41/ Grand Junction. 42/ Phoenix. 43/ Albuquerque, Santa Fe, and El Paso. 44/ District I (Seattle). 45/ Spokane, Washington. 46/ Portland. 47/ Excludes Austin-Waco. Fewer than three handlers. Austin-Waco prices (Zone I - New Braunfels, Texas): Class I, Jan., $7.33; Feb., $7.37; Mar., $7.33; Apr., $7.28; May, $7.30; June, $7.28; July, $7.31; Aug., $7.30; Sept., $7.31; Oct., $7.36; Nov., $7.47; and Dec., $7.52.

© UPDATA 1981

TABLE 21.--CLASS I BUTTERFAT DIFFERENTIALS IN FEDERAL MILK ORDERS, BY MONTHS, 1970

MARKET	JAN.	FEB.	MAR.	APR.	MAY	JUNE	JULY	AUG.	SEPT.	OCT.	NOV.	DEC.	AVG. 1/
						CENTS 2/							
NEW ENGLAND													
BOSTON REGIONAL	8.0	7.8	8.0	8.0	8.2	8.2	8.2	8.2	8.2	8.2	8.2	8.2	8.1
CONNECTICUT	8.0	7.8	8.0	8.0	8.2	8.2	8.2	8.2	8.2	8.2	8.2	8.2	8.1
MIDDLE ATLANTIC													
NEW YORK-NEW JERSEY	8.0	7.8	8.0	8.0	8.2	8.2	8.2	8.2	8.2	8.2	8.2	8.2	8.1
MIDDLE ATLANTIC	8.0	7.8	8.0	8.0	8.2	8.2	8.2	8.2	8.2	8.2	8.2	8.2	8.1
SOUTH ATLANTIC													
APPALACHIAN	8.2	8.1	8.1	8.2	8.4	8.4	8.4	8.4	8.4	8.5	8.4	8.4	8.3
TAMPA BAY	7.5	7.5	7.5	7.5	7.5	7.5	7.5	7.5	7.5	7.5	7.5	7.5	7.5
SOUTHEASTERN FLORIDA	7.5	7.5	7.5	7.5	7.5	7.5	7.5	7.5	7.5	7.5	7.5	7.5	7.5
UPPER FLORIDA	7.5	7.5	7.5	7.5	7.5	7.5	7.5	7.5	7.5	7.5	7.5	7.5	7.5
EAST NORTH CENTRAL													
EASTERN GROUP													
UPSTATE MICHIGAN	7.5	7.5	7.5	7.5	7.5	7.5	7.5	7.5	8.0	8.0	7.5	8.0	7.6
SOUTHERN MICHIGAN	7.6	7.6	7.7	7.9	7.9	7.9	7.9	7.9	8.0	7.9	7.9	8.0	7.8
EASTERN OHIO-WESTERN PA.	8.2	8.1	8.1	8.2	8.4	8.4	8.4	8.4	8.4	8.5	8.4	8.4	8.3
OHIO VALLEY	8.2	8.1	8.1	8.2	8.4	8.4	8.4	8.4	8.4	8.5	8.4	8.4	8.3
EAST NORTH CENTRAL													
WESTERN GROUP													
MICHIGAN UPPER PENINSULA	8.6	8.5	8.4	8.5	8.7	8.7	8.7	8.7	8.7	8.8	8.8	8.7	8.6
CHICAGO REGIONAL	8.2	8.1	8.1	8.2	8.4	8.4	8.4	8.4	8.4	8.5	8.4	8.4	8.3
LOUISVILLE-LEX.-EVANS.	8.2	8.1	8.1	8.2	8.4	8.4	8.4	8.4	8.4	8.5	8.4	8.4	8.3
INDIANA	8.2	8.1	8.1	8.2	8.4	8.4	8.4	8.4	8.4	8.5	8.4	8.4	8.3
SOUTHERN ILLINOIS	8.2	8.1	8.1	8.2	8.4	8.4	8.4	8.4	8.4	8.5	8.4	8.4	8.3
CENTRAL ILLINOIS	8.2	8.1	8.1	8.2	8.4	8.4	8.4	8.4	8.4	8.5	8.4	8.4	8.3
WEST NORTH CENTRAL													
NORTHERN GROUP													
DULUTH - SUPERIOR	8.9	8.8	8.8	8.8	9.1	9.1	9.1	9.1	9.1	9.2	9.1	9.1	9.0
MINNEAPOLIS - ST.PAUL	8.2	8.1	8.1	8.2	8.4	8.4	8.4	8.4	8.4	8.5	8.4	8.4	8.3
EASTERN SOUTH DAKOTA	8.2	8.1	8.1	8.2	8.4	8.4	8.4	8.4	8.4	8.5	8.4	8.4	8.3
BLACK HILLS	8.2	8.1	8.1	8.2	8.4	8.4	8.4	8.4	8.4	8.5	8.4	8.4	8.3
NORTH CENTRAL IOWA	8.2	8.1	8.1	8.2	8.4	8.4	8.4	8.4	8.4	8.5	8.4	8.4	8.3
CEDAR RAPIDS - IOWA CITY	8.2	8.1	8.1	8.2	8.4	8.4	8.4	8.4	8.4	8.5	8.4	8.4	8.3
QUAD CITIES - DUBUQUE	8.6	8.5	8.5	8.5	8.7	8.7	8.7	8.7	8.7	8.8	8.8	8.7	8.6
DES MOINES	8.2	8.1	8.1	8.2	8.4	8.4	8.4	8.4	8.4	8.5	8.4	8.4	8.3
NEBRASKA - WESTERN IOWA	8.6	8.5	8.5	8.5	8.7	8.7	8.7	8.7	8.7	8.8	8.8	8.7	8.6
MINNESOTA - NORTH DAKOTA	8.2	8.1	8.1	8.2	8.4	8.4	8.4	8.4	8.4	8.5	8.4	8.4	8.3
S.E. MINN.-NORTHERN IOWA	8.2	8.1	8.1	8.2	8.4	8.4	8.4	8.4	8.4	8.5	8.4	8.4	8.3

CONTINUED-

TABLE 21.--CLASS I BUTTERFAT DIFFERENTIALS IN FEDERAL MILK ORDERS, BY MONTHS, 1970 -CON.

MARKET	JAN.	FEB.	MAR.	APR.	MAY	JUNE	JULY	AUG.	SEPT.	OCT.	NOV.	DEC.	AVG. 1/
						CENTS 2/							
WEST NORTH CENTRAL -CON.													
SOUTHERN GROUP													
ST LOUIS - OZARKS	8.2	8.1	8.1	8.2	8.4	8.4	8.4	8.4	8.4	8.5	8.4	8.4	8.3
KANSAS CITY	8.2	8.1	8.1	8.2	8.4	8.4	8.4	8.4	8.4	8.5	8.4	8.4	8.3
NECSHO VALLEY	8.6	8.5	8.5	8.5	8.7	8.7	8.7	8.7	8.7	8.8	8.8	8.7	8.6
WICHITA	8.2	8.1	8.1	8.2	8.4	8.4	8.4	8.4	8.4	8.5	8.4	8.4	8.3
EAST SOUTH CENTRAL													
PADUCAH	8.2	8.1	8.1	8.2	8.4	8.4	8.4	8.4	8.4	8.5	8.4	8.4	8.3
NASHVILLE	8.2	8.1	8.1	8.2	8.4	8.4	8.4	8.4	8.4	8.5	8.4	8.4	8.3
MEMPHIS	8.2	8.1	8.1	8.2	8.4	8.4	8.4	8.4	8.4	8.5	8.4	8.4	8.3
KNOXVILLE	8.2	8.1	8.1	8.2	8.4	8.4	8.4	8.4	8.4	8.5	8.4	8.4	8.3
CHATTANOOGA	8.2	8.1	8.1	8.2	8.4	8.4	8.4	8.4	8.4	8.5	8.4	8.4	8.3
MISSISSIPPI	8.2	8.1	8.1	8.2	8.4	8.4	8.4	8.4	8.4	8.5	8.4	8.4	8.3
GEORGIA	8.2	8.1	8.1	8.2	8.4	8.4	8.4	8.4	8.4	8.5	8.4	8.4	8.3
WEST SOUTH CENTRAL													
NORTHERN GROUP													
CENTRAL ARKANSAS	8.2	8.1	8.1	8.2	8.4	8.4	8.4	8.4	8.4	8.5	8.4	8.4	8.3
FORT SMITH	8.6	8.5	8.5	8.5	8.7	8.7	8.7	8.7	8.7	8.8	8.8	8.7	8.6
OKLAHOMA METROPOLITAN	8.6	8.5	8.4	8.5	8.7	8.7	8.7	8.7	8.7	8.8	8.8	8.7	8.6
RED RIVER VALLEY	8.6	8.5	8.4	8.5	8.7	8.7	8.7	8.7	8.7	8.8	8.8	8.7	8.6
TEXAS PANHANDLE	8.2	8.1	8.1	8.2	8.4	8.4	8.4	8.4	8.4	8.5	8.4	8.4	8.3
LUBBOCK - PLAINVIEW	8.6	8.5	8.4	8.5	8.7	8.7	8.7	8.7	8.7	8.8	8.8	8.7	8.6
WEST SOUTH CENTRAL 3/													
SOUTHERN GROUP													
NORTHERN LOUISIANA	8.2	8.1	8.1	8.2	8.4	8.4	8.4	8.4	8.4	8.5	8.4	8.4	8.3
NEW ORLEANS	8.2	8.1	8.1	8.2	8.4	8.4	8.4	8.4	8.4	8.5	8.4	8.4	8.3
NORTH TEXAS	8.6	8.5	8.4	8.5	8.7	8.7	8.7	8.7	8.7	8.8	8.8	8.7	8.6
CENTRAL WEST TEXAS	8.6	8.5	8.4	8.5	8.7	8.7	8.7	8.7	8.7	8.8	8.8	8.7	8.6
SAN ANTONIO	8.6	8.5	8.4	8.5	8.7	8.7	8.7	8.7	8.7	8.8	8.8	8.7	8.6
CORPUS CHRISTI	8.2	8.1	8.1	8.2	8.4	8.4	8.4	8.4	8.4	8.5	8.4	8.4	8.3
SOUTH TEXAS	8.6	8.5	8.4	8.5	8.7	8.7	8.7	8.7	8.7	8.8	8.8	8.7	8.6
MOUNTAIN													
EASTERN COLORADO	8.9	8.8	8.8	8.8	9.1	9.1	9.1	9.1	9.1	9.2	9.1	9.1	9.0
GREAT BASIN	9.2	9.1	9.1	9.2	9.4	9.4	9.4	9.4	9.4	9.5	8.4	8.4	9.2
WESTERN COLORADO	8.9	8.8	8.8	8.8	9.1	9.1	9.1	9.1	9.1	9.2	8.4	8.4	8.9
CENTRAL ARIZONA	9.2	9.1	9.1	9.2	9.4	9.4	9.4	9.4	9.4	9.5	9.5	9.4	9.3
RIO GRANDE VALLEY	8.6	8.5	8.4	8.5	8.7	8.7	8.7	8.7	8.7	8.8	8.8	8.7	8.6
PACIFIC													
PUGET SOUND	8.6	8.5	8.4	8.5	8.7	8.7	8.7	8.7	8.7	8.8	8.8	8.7	8.6
INLAND EMPIRE	8.4	8.3	8.3	8.4	8.6	8.6	8.6	8.6	8.6	8.7	8.6	8.6	8.5
OREGON - WASHINGTON	8.2	8.1	8.1	8.2	8.4	8.4	8.4	8.4	8.4	8.5	8.4	8.4	8.3

1/ All averages are weighted.

2/ For each one-tenth of one percent above or below basic butterfat content.

3/ Austin-Waco. Fat differential: January 8.2¢, February 8.1¢, March 8.1¢, April 8.2¢, May 8.4¢, June 8.4¢, July 8.4¢, August 8.4¢, September 8.4¢, October 8.5¢, November 8.4¢, and December 8.4¢.

© UPDATA 1981

TABLE 22.--CLASS 1 PRICES PER HUNDREDWEIGHT ESTABLISHED BY FEDERAL MILK ORDERS FOR MILK OF 3.5 PERCENT BUTTERFAT CONTENT, BY MARKETS, BY MONTHS, 1971 1/

MARKET	JAN.	FEB.	MAR.	APR.	MAY	JUNE	JULY	AUG.	SEPT.	OCT.	NOV.	DEC.	AVG.
							DOLLARS						
NEW ENGLAND													
BOSTON REGIONAL 2/ 3/	7.81	7.77	7.81	7.79	7.81	7.75	7.74	7.75	7.75	7.81	7.80	7.82	7.78
CONNECTICUT	7.81	7.77	7.81	7.79	7.81	7.75	7.74	7.75	7.75	7.81	7.80	7.82	7.78
GROUP AVERAGE 4/	7.81	7.77	7.81	7.79	7.81	7.75	7.74	7.75	7.75	7.81	7.80	7.82	7.78
MIDDLE ATLANTIC													
NEW YORK-NEW JERSEY 5/ 6/	7.47	7.43	7.47	7.45	7.47	7.41	7.40	7.41	7.41	7.47	7.46	7.48	7.44
MIDDLE ATLANTIC 7/	7.61	7.57	7.61	7.59	7.61	7.55	7.54	7.55	7.55	7.61	7.60	7.62	7.58
GROUP AVERAGE 4/	7.52	7.48	7.52	7.50	7.52	7.46	7.45	7.46	7.46	7.52	7.51	7.53	7.49
SOUTH ATLANTIC													
APPALACHIAN 8/	6.96	6.92	6.96	6.94	6.96	6.90	6.89	6.90	6.90	6.96	6.95	6.97	6.94
TAMPA BAY	7.78	7.74	7.78	7.76	7.78	7.72	7.71	7.72	7.72	7.78	7.77	7.79	7.76
SOUTHEASTERN FLORIDA 9/	7.98	7.94	7.98	7.96	7.98	7.92	7.91	7.92	7.92	7.98	7.97	7.99	7.96
UPPER FLORIDA 10/	7.68	7.64	7.68	7.66	7.68	7.62	7.61	7.62	7.62	7.68	7.67	7.69	7.66
GROUP AVERAGE 4/	7.65	7.62	7.64	7.63	7.63	7.58	7.59	7.58	7.59	7.65	7.64	7.67	7.62
EAST NORTH CENTRAL													
UPSTATE MICHIGAN 11/	6.32	6.28	6.32	6.30	6.32	6.26	6.25	6.26	6.26	6.32	6.31	6.33	6.29
SOUTHERN MICHIGAN 12/	6.43	6.39	6.43	6.41	6.43	6.37	6.36	6.37	6.37	6.43	6.42	6.44	6.40
EASTERN OHIO-WESTERN PA. 13/	6.70	6.66	6.70	6.68	6.70	6.64	6.63	6.64	6.64	6.70	6.69	6.71	6.68
OHIO VALLEY 14/	6.53	6.49	6.53	6.51	6.53	6.47	6.46	6.47	6.47	6.53	6.52	6.54	6.50
EASTERN GR. AVERAGE 4/	6.55	6.51	6.55	6.53	6.55	6.49	6.48	6.49	6.49	6.55	6.54	6.56	6.52
MICHIGAN UPPER PENINSULA 15/	6.18	6.14	6.18	6.16	6.18	6.12	6.11	6.12	6.12	6.18	6.17	6.19	6.15
CHICAGO REGIONAL 16/	6.09	6.05	6.09	6.07	6.09	6.03	6.02	6.03	6.03	6.09	6.08	6.10	6.06
LOUISVILLE-LEX.-EVANS.	6.32	6.28	6.32	6.30	6.32	6.26	6.25	6.26	6.26	6.32	6.31	6.33	6.30
INDIANA 17/	6.30	6.26	6.30	6.28	6.30	6.24	6.23	6.24	6.24	6.30	6.29	6.31	6.28
SOUTHERN ILLINOIS 18/	6.36	6.32	6.36	6.34	6.36	6.30	6.29	6.30	6.30	6.36	6.35	6.37	6.34
CENTRAL ILLINOIS 19/	6.22	6.18	6.22	6.20	6.22	6.16	6.15	6.16	6.16	6.22	6.21	6.23	6.20
WESTERN GR. AVERAGE 4/	6.19	6.15	6.19	6.17	6.19	6.13	6.12	6.13	6.13	6.19	6.18	6.20	6.16
WEST NORTH CENTRAL													
DULUTH - SUPERIOR	5.93	5.89	5.93	5.91	5.93	5.87	5.86	5.87	5.87	5.93	5.92	5.94	5.90
MINNEAPOLIS - ST.PAUL	5.89	5.85	5.89	5.87	5.89	5.83	5.82	5.83	5.83	5.89	5.88	5.90	5.86
EASTERN SOUTH DAKOTA 20/	6.33	6.29	6.33	6.31	6.33	6.27	6.26	6.27	6.27	6.33	6.32	6.34	6.30
BLACK HILLS 21/	6.78	6.74	6.78	6.76	6.78	6.72	6.71	6.72	6.72	6.78	6.77	6.79	6.75
NORTH CENTRAL IOWA 22/	6.08	6.04	6.08	6.06	6.08	6.02	6.01	6.02	6.02	6.08	6.07	6.09	6.05
CEDAR RAPIDS - IOWA CITY	6.13	6.09	6.13	6.11	6.13	6.07	6.06	6.07	6.07	6.13	6.12	6.17	6.10
QUAD CITIES - DUBUQUE 23/	6.13	6.09	6.13	6.11	6.13	6.07	6.06	6.07	6.07	6.13	6.12	6.17	6.11
DES MOINES	6.28	6.24	6.28	6.26	6.28	6.22	6.21	6.22	6.22	6.28	6.27	6.24	6.25
NEBRASKA - WESTERN IOWA 16/	6.43	6.39	6.43	6.41	6.43	6.37	6.36	6.37	6.37	6.43	6.42	6.44	6.40
MINNESOTA - NORTH DAKOTA 24/	6.13	6.09	6.13	6.11	6.13	6.07	6.06	6.07	6.07	6.13	6.12	6.14	6.10
S.E. MINN.-NORTHERN IOWA	5.89	5.85	5.89	5.87	5.89	5.83	5.82	5.83	5.83	5.89	5.88	5.90	5.86
NORTHERN GR. AVERAGE 4/	6.11	6.08	6.12	6.10	6.11	6.08	6.05	6.05	6.05	6.12	6.10	6.13	6.09

CONTINUED-

© UPDATA 1981

TABLE 22.--CLASS 1 PRICES PER HUNDREDWEIGHT ESTABLISHED BY FEDERAL MILK ORDERS FOR MILK OF 3.5 PERCENT BUTTERFAT CONTENT, BY MARKETS, BY MONTHS, 1971 1/ -CON.

MARKET	JAN.	FEB.	MAR.	APR.	MAY	JUNE	JULY	AUG.	SEPT.	OCT.	NOV.	DEC.	AVG.
							DOLLARS						
WEST NORTH CENTRAL -CON.													
ST LOUIS - OZARKS 25/	6.43	6.39	6.43	6.41	6.43	6.37	6.36	6.37	6.37	6.43	6.42	6.44	6.40
KANSAS CITY 26/	6.57	6.53	6.57	6.55	6.57	6.51	6.50	6.51	6.51	6.57	6.56	6.58	6.54
NEOSHO VALLEY 27/	6.48	6.44	6.48	6.46	6.48	6.42	6.41	6.42	6.42	6.48	6.47	6.49	6.46
WICHITA 16/	6.63	6.59	6.63	6.61	6.63	6.57	6.56	6.57	6.57	6.63	6.62	6.64	6.61
SOUTHERN GR. AVERAGE 4/	6.50	6.46	6.51	6.48	6.50	6.44	6.42	6.44	6.44	6.50	6.49	6.51	6.48
EAST SOUTH CENTRAL													
PADUCAH	6.68	6.64	6.68	6.66	6.68	6.62	6.61	6.62	6.62	6.68	6.67	6.69	6.66
NASHVILLE	6.41	6.37	6.41	6.39	6.41	6.35	6.34	6.35	6.35	6.41	6.40	6.42	6.38
MEMPHIS	6.77	6.73	6.77	6.75	6.77	6.71	6.70	6.71	6.71	6.77	6.76	6.78	6.74
KNOXVILLE	6.59	6.49	6.53	6.51	6.53	6.47	6.46	6.47	6.47	6.53	6.52	6.54	6.51
CHATTANOOGA	6.98	6.94	6.98	6.96	6.98	6.92	6.91	6.92	6.92	6.98	6.97	6.99	6.96
MISSISSIPPI 28/	7.30	7.26	7.30	7.28	7.30	7.24	7.23	7.24	7.24	7.30	7.29	7.31	7.28
GEORGIA 29/	7.13	7.09	7.13	7.11	7.13	7.07	7.06	7.07	7.07	7.13	7.12	7.14	7.10
GROUP AVERAGE 4/	6.94	6.90	6.94	6.92	6.94	6.88	6.87	6.88	6.87	6.94	6.93	6.95	6.92
WEST SOUTH CENTRAL													
CENTRAL ARKANSAS 30/	6.77	6.73	6.77	6.75	6.77	6.71	6.70	6.71	6.71	6.77	6.76	6.78	6.74
FORT SMITH	6.78	6.74	6.78	6.76	6.78	6.72	6.71	6.72	6.72	6.78	6.77	6.79	6.75
OKLAHOMA METROPOLITAN 31/	6.81	6.77	6.81	6.79	6.81	6.75	6.74	6.75	6.75	6.81	6.80	6.82	6.78
RED RIVER VALLEY 32/	7.03	6.99	7.03	7.01	7.03	6.97	6.96	6.97	6.97	7.03	7.02	7.04	7.00
TEXAS PANHANDLE 33/	7.08	7.04	7.08	7.06	7.08	7.02	7.01	7.02	7.02	7.08	7.07	7.09	7.06
LUBBOCK - PLAINVIEW	7.25	7.21	7.25	7.23	7.25	7.19	7.18	7.19	7.19	7.25	7.24	7.26	7.22
NORTHERN GR. AVERAGE 4/	6.88	6.84	6.88	6.86	6.87	6.81	6.80	6.81	6.81	6.87	6.86	6.88	6.85
NORTHERN LOUISIANA 34/	7.30	7.26	7.30	7.28	7.30	7.24	7.23	7.24	7.24	7.30	7.29	7.31	7.27
NEW ORLEANS	7.68	7.64	7.68	7.66	7.68	7.62	7.61	7.62	7.62	7.68	7.67	7.69	7.66
NORTH TEXAS 35/	7.15	7.11	7.15	7.13	7.15	7.09	7.08	7.09	7.09	7.15	7.14	7.16	7.12
CENTRAL WEST TEXAS 36/	7.40	7.36	7.40	7.38	7.40	7.34	7.33	7.34	7.34	7.40	7.39	7.41	7.37
SAN ANTONIO	7.57	7.53	7.57	7.55	7.57	7.51	7.50	7.51	7.51	7.57	7.56	7.58	7.54
CORPUS CHRISTI 37/	7.90	7.86	7.90	7.88	7.90	7.84	7.83	7.84	7.84	7.90	7.89	7.91	7.87
SOUTH TEXAS 38/	7.51	7.47	7.51	7.49	7.51	7.45	7.44	7.45	7.45	7.51	7.50	7.52	7.48
SOUTHERN GR. AVERAGE 4/ 47/	7.42	7.37	7.42	7.40	7.42	7.36	7.35	7.36	7.36	7.42	7.41	7.43	7.39
MOUNTAIN													
EASTERN COLORADO 39/	7.13	7.09	7.13	7.11	7.13	7.07	7.06	7.07	7.07	7.13	7.12	7.14	7.10
GREAT BASIN 40/	7.05	7.01	7.05	7.03	7.05	6.99	6.98	6.67	6.67	6.73	6.72	6.74	6.88
WESTERN COLORADO 41/	6.83	6.79	6.83	6.81	6.83	6.77	6.76	6.77	6.77	6.83	6.82	6.84	6.81
CENTRAL ARIZONA 42/	7.35	7.31	7.35	7.33	7.35	7.29	7.28	7.29	7.29	7.35	7.34	7.36	7.32
RIO GRANDE VALLEY 43/	7.18	7.14	7.18	7.16	7.18	7.12	7.11	7.12	7.12	7.18	7.17	7.19	7.16
GROUP AVERAGE 4/	7.18	7.14	7.18	7.16	7.18	7.12	7.11	7.06	7.06	7.12	7.11	7.14	7.13
PACIFIC													
PUGET SOUND 44/	6.68	6.64	6.68	6.66	6.68	6.62	6.61	6.62	6.62	6.68	6.67	6.69	6.66
INLAND EMPIRE 45/	6.78	6.74	6.78	6.76	6.78	6.72	6.71	6.72	6.72	6.78	6.77	6.79	6.76
OREGON - WASHINGTON 46/	6.78	6.74	6.78	6.76	6.78	6.72	6.71	6.72	6.72	6.78	6.77	6.79	6.76
GROUP AVERAGE 4/	6.73	6.69	6.73	6.72	6.73	6.68	6.67	6.68	6.68	6.74	6.73	6.75	6.71
60-MARKET AVERAGE 4/ 47/	6.93	6.89	6.93	6.91	6.93	6.88	6.87	6.87	6.86	6.92	6.91	6.94	6.90
ALL-MARKET AVERAGE 47/	6.93	6.88	6.93	6.91	6.93	6.88	6.86	6.87	6.86	6.92	6.91	6.93	6.90

1/ All averages are weighted. 2/ New markets; mergers; or name changes. 3/ Boston nearby plant price. Price at 201-210 mile zone, 40 cents less. 4/ Based on markets where orders were effective effective entire period and which have had no significant marketing area expansions, January 1, 1970 - December 31, 1971. Excludes Central Illinois. 5/ Class I-A and I-B. 6/ New York metropolitan area. Price excludes a 5-cent direct delivery differential. Price at 201-210 mile zone, 24 cents less. 7/ Philadelphia, Baltimore, and Washington, D.C. Price excludes a 6-cent direct delivery differential applicable to milk delivered to Philadelphia. 8/ Bristol, Tennessee. 9/ Miami. 10/ Jacksonville and Tallahassee. 11/ Traverse City. 12/ Detroit. Price excludes an 8-cent direct delivery differential. 13/ Cleveland-Erie district. (Pittsburgh district plus 10 cents.) 14/ Central zone (Cincinnati and Columbus). Price at Toledo (Northwestern zone) 5 cents less and at Charleston, West Virginia, (Southeastern zone) 5 cents more. 15/ Zone II (Marquette). 16/ Zone I. 17/ Indianapolis. 18/ Base zone (Alton). 19/ Peoria. 20/ Sioux Falls. 21/ Rapid City, South Dakota. 22/ Zone I (Waterloo). 23/ Rock Island, Illinois. 24/ Base zone (Fargo). 25/ Zone I (St. Louis). 26/ Kansas City and Topeka. 27/ Pittsburg, Kansas. 28/ Gulfport. (Jackson and Greenville, 16 cents less). 29/ Atlanta. 30/ Little Rock. 31/ Oklahoma City. 32/ Wichita Falls, Texas. 33/ Amarillo. 34/ Monroe and Shreveport. 35/ Zone I (Dallas). 36/ Abilene. 37/ Mercedes. 38/ Houston. 39/ Denver. 40/ Salt Lake City, Utah. 41/ Grand Junction. 42/ Phoenix. 43/ Albuquerque, Santa Fe, and El Paso. 44/ District I (Seattle). 45/ Spokane, Washington. 46/ Portland. 47/ Excludes Austin-Waco. Fewer than three handlers. Austin-Waco prices (Zone I - New Braunfels, Texas): Class I, Jan., $7.53; Feb., $7.49; Mar., $7.53; Apr., $7.51; May, $7.53; June, $7.47; July, $7.46; Aug., $7.47; Sept., $7.47; Oct., $7.53; Nov., $7.52; and Dec., $7.54.

© UPDATA 1981

TABLE 23.--CLASS I BUTTERFAT DIFFERENTIALS IN FEDERAL MILK ORDERS, BY MONTHS, 1971

MARKET	JAN.	FEB.	MAR.	APR.	MAY	JUNE	JULY	AUG.	SEPT.	OCT.	NOV.	DEC.	AVG. 1/
						CENTS 2/							
NEW ENGLAND													
BOSTON REGIONAL	8.2	8.2	8.2	8.0	8.0	8.0	8.0	8.0	8.0	7.8	7.8	7.8	8.0
CONNECTICUT	8.2	8.2	8.2	8.0	8.0	8.0	8.0	8.0	8.0	7.8	7.8	7.8	8.0
MIDDLE ATLANTIC													
NEW YORK-NEW JERSEY	8.2	8.2	8.2	8.0	8.0	8.0	8.0	8.0	8.0	7.8	7.8	7.8	8.0
MIDDLE ATLANTIC	8.2	8.2	8.2	8.0	8.0	8.0	8.0	8.0	8.0	7.8	7.8	7.8	8.0
SOUTH ATLANTIC													
APPALACHIAN	8.4	8.4	8.4	8.4	8.1	8.1	8.1	8.1	8.1	8.2	8.2	8.2	8.2
TAMPA BAY	7.5	7.5	7.5	7.5	7.5	7.5	7.5	7.5	7.5	7.5	7.5	7.5	7.5
SOUTHEASTERN FLORIDA	7.5	7.5	7.5	7.5	7.5	7.5	7.5	7.5	7.5	7.5	7.5	7.5	7.5
UPPER FLORIDA	7.5	7.5	7.5	7.5	7.5	7.5	7.5	7.5	7.5	7.5	7.5	7.5	7.5
EAST NORTH CENTRAL													
EASTERN GROUP													
UPSTATE MICHIGAN	7.5	7.5	7.5	7.5	7.5	7.5	7.5	7.5	7.5	7.5	7.5	7.5	7.5
SOUTHERN MICHIGAN	7.9	7.9	7.9	7.7	7.7	7.7	7.7	7.7	7.7	7.7	7.7	7.7	7.8
EASTERN OHIO-WESTERN PA.	8.4	8.4	8.4	8.4	8.1	8.1	8.1	8.1	8.1	8.2	8.2	8.2	8.2
OHIO VALLEY	8.4	8.4	8.4	8.4	8.1	8.1	8.1	8.1	8.1	8.2	8.2	8.2	8.2
EAST NORTH CENTRAL													
WESTERN GROUP													
MICHIGAN UPPER PENINSULA	8.8	8.7	8.7	8.7	8.5	8.5	8.5	8.5	8.5	8.5	8.5	8.5	8.6
CHICAGO REGIONAL	8.4	8.4	8.4	8.4	8.1	8.1	8.1	8.1	8.1	8.2	8.2	8.2	8.2
LOUISVILLE-LEX.-EVANS.	8.4	8.4	8.4	8.4	8.1	8.1	8.1	8.1	8.1	8.2	8.2	8.2	8.2
INDIANA	8.4	8.4	8.4	8.4	8.1	8.1	8.1	8.1	8.1	8.2	8.2	8.2	8.2
SOUTHERN ILLINOIS	8.4	8.4	8.4	8.4	8.1	8.1	8.1	8.1	8.1	8.2	8.2	8.2	8.2
CENTRAL ILLINOIS	8.4	8.4	8.4	8.4	8.1	8.1	8.1	8.1	8.1	8.2	8.2	8.2	8.2
WEST NORTH CENTRAL													
NORTHERN GROUP													
DULUTH - SUPERIOR	9.2	9.1	9.1	9.1	8.8	8.8	8.8	8.8	8.8	8.9	8.8	8.8	8.9
MINNEAPOLIS - ST.PAUL	8.4	8.4	8.4	8.4	8.1	8.1	8.1	8.1	8.1	8.2	8.2	8.2	8.2
EASTERN SOUTH DAKOTA	8.4	8.4	8.4	8.4	8.1	8.1	8.1	8.1	8.1	8.2	8.2	8.2	8.2
BLACK HILLS	8.4	8.4	8.4	8.4	8.1	8.1	8.1	8.1	8.1	8.2	8.2	8.2	8.2
NORTH CENTRAL IOWA	8.4	8.4	8.4	8.4	8.1	8.1	8.1	8.1	8.1	8.2	8.2	8.2	8.2
CEDAR RAPIDS - IOWA CITY	8.4	8.4	8.4	8.4	8.1	8.1	8.1	8.1	8.1	8.2	8.2	8.2	8.2
QUAD CITIES - DUBUQUE	8.8	8.7	8.7	8.7	8.5	8.5	8.5	8.5	8.5	8.5	8.5	8.5	8.6
DES MOINES	8.4	8.4	8.4	8.4	8.1	8.1	8.1	8.1	8.1	8.2	8.2	8.2	8.2
NEBRASKA - WESTERN IOWA	8.8	8.7	8.7	8.7	8.5	8.5	8.5	8.5	8.5	8.5	8.5	8.5	8.6
MINNESOTA - NORTH DAKOTA	8.4	8.4	8.4	8.4	8.1	8.1	8.1	8.1	8.1	8.2	8.2	8.2	8.2
S.E. MINN.-NORTHERN IOWA	8.4	8.4	8.4	8.4	8.1	8.1	8.1	8.1	8.1	8.2	8.2	8.2	8.2

CONTINUED-

© UPDATA 1981

© UPDATA 1981

TABLE 23.--CLASS I BUTTERFAT DIFFERENTIALS IN FEDERAL MILK ORDERS, BY MONTHS, 1971 -CON.

MARKET	JAN.	FEB.	MAR.	APR.	MAY	JUNE	JULY	AUG.	SEPT.	OCT.	NOV.	DEC.	AVG. 1/
						CENTS 2/							
WEST NORTH CENTRAL -CON.													
SOUTHERN GROUP													
ST LOUIS - OZARKS	8.4	8.4	8.4	8.4	8.1	8.1	8.1	8.1	8.1	8.2	8.2	8.2	8.2
KANSAS CITY	8.4	8.4	8.4	8.4	8.1	8.1	8.1	8.1	8.1	8.2	8.2	8.2	8.2
NEOSHO VALLEY	8.8	8.7	8.7	8.7	8.5	8.5	8.5	8.5	8.5	8.5	8.5	8.5	8.6
WICHITA	8.4	8.4	8.4	8.4	8.1	8.1	8.1	8.1	8.1	8.2	8.2	8.2	8.2
EAST SOUTH CENTRAL													
PADUCAH	8.4	8.4	8.4	8.4	8.1	8.1	8.1	8.1	8.1	8.2	8.2	8.2	8.2
NASHVILLE	8.4	8.4	8.4	8.4	8.1	8.1	8.1	8.1	8.1	8.2	8.2	8.2	8.2
MEMPHIS	8.4	8.4	8.4	8.4	8.1	8.1	8.1	8.1	8.1	8.2	8.2	8.2	8.2
KNOXVILLE	8.4	8.4	8.4	8.4	8.1	8.1	8.1	8.1	8.1	8.2	8.2	8.2	8.2
CHATTANOOGA	8.4	8.4	8.4	8.4	8.1	8.1	8.1	8.1	8.1	8.2	8.2	8.2	8.2
MISSISSIPPI	8.4	8.4	8.4	8.4	8.1	8.1	8.1	8.1	8.1	8.2	8.2	8.2	8.2
GEORGIA	8.4	8.4	8.4	8.4	8.1	8.1	8.1	8.1	8.1	8.2	8.2	8.2	8.2
WEST SOUTH CENTRAL													
NORTHERN GROUP													
CENTRAL ARKANSAS	8.4	8.4	8.4	8.4	8.1	8.1	8.1	8.1	8.1	8.2	8.2	8.2	8.2
FORT SMITH	8.8	8.7	8.7	8.7	8.5	8.5	8.5	8.5	8.5	8.5	8.5	8.5	8.6
OKLAHOMA METROPOLITAN	8.8	8.7	8.7	8.7	8.5	8.5	8.5	8.5	8.5	8.5	8.5	8.5	8.6
RED RIVER VALLEY	8.8	8.7	8.7	8.7	8.5	8.5	8.5	8.5	8.5	8.5	8.5	8.5	8.6
TEXAS PANHANDLE	8.4	8.4	8.4	8.4	8.1	8.1	8.1	8.1	8.1	8.2	8.2	8.2	8.2
LUBBOCK - PLAINVIEW	8.8	8.7	8.7	8.7	8.5	8.5	8.5	8.5	8.5	8.5	8.5	8.5	8.6
WEST SOUTH CENTRAL 3/													
SOUTHERN GROUP													
NORTHERN LOUISIANA	8.4	8.4	8.4	8.4	8.1	8.1	8.1	8.1	8.1	8.2	8.2	8.2	8.2
NEW ORLEANS	8.4	8.4	8.4	8.4	8.1	8.1	8.1	8.1	8.1	8.2	8.2	8.2	8.2
NORTH TEXAS	8.8	8.7	8.7	8.7	8.5	8.5	8.5	8.5	8.5	8.5	8.5	8.5	8.6
CENTRAL WEST TEXAS	8.8	8.7	8.7	8.7	8.5	8.5	8.5	8.5	8.5	8.5	8.5	8.5	8.6
SAN ANTONIO	8.8	8.7	8.7	8.7	8.5	8.5	8.5	8.5	8.5	8.5	8.5	8.5	8.6
CORPUS CHRISTI	8.4	8.4	8.4	8.4	8.1	8.1	8.1	8.1	8.1	8.2	8.2	8.2	8.2
SOUTH TEXAS	8.8	8.7	8.7	8.7	8.5	8.5	8.5	8.5	8.5	8.5	8.5	8.5	8.6
MOUNTAIN													
EASTERN COLORADO	9.2	9.1	9.1	9.1	8.8	8.8	8.8	8.8	8.8	8.9	8.8	8.8	8.9
GREAT BASIN	8.4	8.4	8.4	8.4	8.1	8.1	8.1	8.1	8.1	8.2	8.2	8.2	8.2
WESTERN COLORADO	8.4	8.4	8.4	8.4	8.1	8.1	8.1	8.1	8.1	8.2	8.2	8.2	8.2
CENTRAL ARIZONA	9.5	9.4	9.4	9.4	9.2	9.2	9.2	9.2	9.2	9.2	9.2	9.2	9.3
RIO GRANDE VALLEY	8.8	8.7	8.7	8.7	8.5	8.5	8.5	8.5	8.5	8.5	8.5	8.5	8.6
PACIFIC													
PUGET SOUND	8.8	8.7	8.7	8.7	8.5	8.5	8.5	8.5	8.5	8.5	8.5	8.5	8.6
INLAND EMPIRE	8.7	8.6	8.6	8.6	8.3	8.3	8.3	8.3	8.3	8.4	8.4	8.4	8.4
OREGON - WASHINGTON	8.4	8.4	8.4	8.4	8.1	8.1	8.1	8.1	8.1	8.2	8.2	8.2	8.2

1/ All averages are weighted.

2/ For each one-tenth of one percent above or below basic butterfat content.

3/ Austin-Waco: Fat differential: January 8.4¢, February 8.4¢, March 8.4¢, April 8.4¢, May 8.1¢, June 8.1¢, July 8.1¢, August 8.1¢, September 8.1¢, October 8.2¢, November 8.2¢, and December 8.2¢.

TABLE 24.--Prices per hundredweight eastablished by Federal milk orders for milk of 3.5 percent butterfat content and butterfat differentials, all classes other than Class I, by markets, by months, 1970

Marketing area	Class	Price per 100 pounds						Fat differential 0.1%					
		Jan.	Feb.	Mar.	Apr.	May	June	Jan.	Feb.	Mar.	Apr.	May	June
		Dollars						Cents					
NEW ENGLAND													
Boston Regional 1/ 4/	II	4.34	4.34	4.28	4.55	4.52	4.56	8.0	7.8	8.0	8.0	8.2	8.2
Connecticut	II	4.34	4.34	4.28	4.55	4.52	4.56	8.0	7.8	8.0	8.0	8.2	8.2
MIDDLE ATLANTIC													
New York-New Jersey 2/	II	4.36	4.36	4.30	4.57	4.54	4.58	8.0	7.8	8.0	8.0	8.2	8.2
Middle Atlantic 3/4/	II	4.33	4.33	4.27	4.54	4.51	4.55	8.0	7.8	8.0	8.0	8.2	8.2
SOUTH ATLANTIC													
Appalachian	II	4.01	4.02	3.71	3.67	3.65	3.65	7.4	7.4	7.5	7.7	7.7	7.7
Tampa Bay	II	5.67	5.63	5.58	4.75	4.73	4.76	7.5	7.5	7.5	8.0	8.0	8.0
Tampa Bay	III	4.82	4.78	4.73	---	---	---	7.8	7.8	7.8	---	---	---
Southeastern Florida	II	5.67	5.63	5.58	4.75	4.73	4.76	7.5	7.5	7.5	8.0	8.0	8.0
Southeastern Florida	III	4.82	4.78	4.73	3.20	3.20	3.19	7.8	7.8	7.8	8.0	8.0	8.0
Southeastern Florida	IV	3.10	3.10	3.11	---	---	---	7.8	7.8	7.8	---	---	---
Upper Florida	II	5.67	5.63	5.58	4.75	4.73	4.76	7.5	7.5	7.5	8.0	8.0	8.0
Upper Florida	III	4.82	4.78	4.73	---	---	---	7.8	7.8	7.8	---	---	---
EAST NORTH CENTRAL													
Eastern Group													
Upstate Michigan	II	4.40	4.41	4.43	4.73	4.73	4.76	7.5	7.5	7.5	7.5	7.5	7.5
Upstate Michigan	III	4.15	4.16	4.18	4.48	4.56	4.55	7.5	7.5	7.5	7.5	7.5	7.5
Southern Michigan 5/	II	4.40	4.41	4.43	4.73	4.73	4.76	7.6	7.6	7.7	7.9	7.9	7.9
Southern Michigan 5/	III	4.25	4.26	4.28	4.58	4.58	4.61	7.6	7.6	7.7	7.9	7.9	7.9
Eastern Ohio-Western Pa.	II	4.25	4.26	4.27	4.58	4.58	4.61	7.8	7.8	7.8	8.0	8.0	8.0
Eastern Ohio-Western Pa.	III	---	---	---	---	---	---	---	---	---	---	---	---
Ohio Valley 4/	II	4.28	4.28	4.30	4.59	4.58	4.61	7.8	7.8	7.8	8.0	8.0	8.0
Ohio Valley 4/	III	4.67	4.63	4.58	4.60	4.58	4.61	7.8	7.8	7.8	8.0	8.0	8.0
Western Group													
Michigan Upper Peninsula	II	4.67	4.63	4.58	4.60	4.58	4.61	7.8	7.8	7.8	8.0	8.0	8.0
Chicago Regional	II	4.67	4.63	4.58	4.60	4.58	4.61	8.1	8.1	8.2	8.4	8.4	8.4
Louisville-Lexington-Evansville	II	4.67	4.64	4.58	4.50	4.48	4.51	8.1	8.1	8.2	8.4	8.4	8.4
Indiana	II	4.25	4.26	4.27	4.58	4.58	4.61	7.6	7.6	7.7	7.9	7.9	7.9
Southern Illinois	II	4.67	4.63	4.58	4.60	4.58	4.61	7.8	7.8	7.8	8.0	8.0	8.0
Central Illinois	II	4.67	4.63	4.58	4.60	4.58	4.61	7.8	7.8	7.8	8.0	8.0	8.0
WEST NORTH CENTRAL													
Northern Group													
Duluth-Superior	II	4.00	4.01	4.03	4.34	4.41	4.40	8.1	8.1	8.2	8.4	8.4	8.4
Minneapolis-St. Paul	II	4.67	4.63	4.58	4.60	4.58	4.61	7.9	8.0	8.0	8.1	8.1	8.1
Eastern South Dakota	II	4.67	4.63	4.58	4.60	4.58	4.61	7.4	7.4	7.5	7.7	7.7	7.7
Black Hills	II	4.25	4.26	4.27	4.58	4.58	4.61	7.4	7.4	7.5	7.7	7.7	7.7
North Central Iowa	II	4.67	4.63	4.58	4.60	4.58	4.61	7.8	7.8	7.8	7.7	7.7	7.7
Cedar Rapids-Iowa City	II	4.67	4.63	4.58	4.60	4.58	4.61	7.4	7.4	7.5	7.7	7.7	7.7
Quad Cities-Dubuque	II	4.67	4.63	4.58	4.60	4.58	4.61	7.8	7.8	7.8	7.7	7.7	7.7
Des Moines	II	4.67	4.63	4.58	4.60	4.58	4.61	7.4	7.4	7.5	7.7	7.7	7.7
Nebraska-Western Iowa	II	4.82	4.78	4.73	4.75	4.73	4.76	7.8	7.8	7.8	8.0	8.0	8.0
Nebraska-Western Iowa	III	4.67	4.63	4.58	4.60	4.58	4.61	7.8	7.8	7.8	8.0	8.0	8.0
Minnesota-North Dakota	II	4.67	4.63	4.58	4.60	4.58	4.61	7.8	7.8	7.8	8.0	8.0	8.0
S.E. Minn.-Northern Iowa	II	4.67	4.63	4.58	4.60	4.58	4.61	7.9	8.0	8.0	8.1	8.1	8.1

Continued-

© UPDATA 1981

TABLE 24.--Prices per hundredweight established by Federal milk orders for milk of 3.5 percent butterfat content and butterfat differentials, all classes other than Class I, by markets, by months, 1970 -Continued

Marketing area	Class	Price per 100 pounds							Fat differential 0.1%						
		July	Aug.	Sept.	Oct.	Nov.	Dec.	Si. Av.	July	Aug.	Sept.	Oct.	Nov.	Dec.	Si. Av.
		Dollars							Cents						
NEW ENGLAND															
Boston Regional 1/4/	II	4.69	4.77	4.78	4.79	4.77	4.80	4.60	8.2	8.2	8.2	8.2	8.2	8.2	8.1
Connecticut	II	4.69	4.77	4.78	4.79	4.77	4.80	4.60	8.2	8.2	8.2	8.2	8.2	8.2	8.1
MIDDLE ATLANTIC															
New York-New Jersey 2/	II	4.71	4.79	4.80	4.81	4.79	4.82	4.62	8.2	8.2	8.2	8.2	8.2	8.2	8.1
Middle Atlantic 3/4/	II	4.68	4.73	4.74	4.75	4.73	4.76	4.58	8.2	8.2	8.2	8.2	8.2	8.2	8.1
SOUTH ATLANTIC															
Appalachian	II	3.65	3.65	4.45	4.43	4.42	4.45	3.98	7.7	7.7	7.8	7.7	7.7	7.7	7.6
Tampa Bay	II	4.75	4.76	4.81	4.92	4.97	4.98	5.03	8.0	8.0	8.1	8.1	8.0	8.1	7.9
Tampa Bay	III	---	---	---	---	---	---	4.78	---	---	---	---	---	---	7.8
Southeastern Florida	II	4.75	4.76	4.81	4.92	4.97	4.98	5.03	8.0	8.0	8.1	8.1	8.0	8.1	7.9
Southeastern Florida	III	3.19	3.19	3.23	3.21	3.20	3.22	3.60	8.0	8.0	8.1	8.1	8.0	8.1	8.0
Southeastern Florida	IV	---	---	---	---	---	---	3.10	---	---	---	---	---	---	7.8
Upper Florida	II	4.75	4.76	4.81	4.92	4.97	4.98	5.03	8.0	8.0	8.1	8.1	8.0	8.1	7.9
Upper Florida	III	---	---	---	---	---	---	4.78	---	---	---	---	---	---	7.8
EAST NORTH CENTRAL															
Eastern Group															
Upstate Michigan	II	4.75	4.76	4.81	4.82	4.81	4.84	4.69	7.5	7.5	8.0	8.0	7.5	8.0	7.6
Upstate Michigan	III	4.57	4.56	4.59	4.57	4.56	4.59	4.46	7.5	7.5	8.0	8.0	7.5	8.0	7.6
Southern Michigan 5/	II	4.75	4.76	4.81	4.82	4.81	4.84	4.69	7.9	7.9	8.0	7.9	7.9	8.0	7.8
Southern Michigan 5/	III	4.60	4.61	4.66	4.67	4.66	4.69	4.54	7.9	7.9	8.0	7.9	7.9	8.0	7.8
Eastern Ohio-Western Pa.	II	4.60	4.61	4.66	4.87	4.92	4.93	4.60	8.0	8.0	8.1	8.1	8.0	8.1	8.0
Eastern Ohio-Western Pa.	III	---	---	---	4.67	4.65	4.68	4.67	---	---	---	8.0	8.0	8.1	8.0
Ohio Valley 4/	II	4.60	4.71	4.76	4.87	4.92	4.93	4.62	8.0	8.0	8.1	8.1	8.0	8.1	8.0
Ohio Valley 4/	III	4.60	4.61	4.66	4.67	4.65	4.68	4.63	8.0	8.0	8.1	8.1	8.0	8.1	8.0
Western Group															
Michigan Upper Peninsula	II	4.60	4.61	4.66	4.77	4.82	4.83	4.66	8.0	8.0	8.1	8.1	8.0	8.1	8.0
Chicago Regional	II	4.60	4.61	4.66	4.77	4.82	4.83	4.66	8.4	8.4	8.5	8.4	8.4	8.4	8.3
Louisville-Lexington-Evansville	II	4.50	4.51	4.66	4.77	4.82	4.83	4.62	8.4	8.4	8.5	8.4	8.4	8.4	8.3
Indiana	II	4.60	4.61	4.66	4.67	4.65	4.68	4.54	7.9	7.9	8.0	7.9	7.9	8.0	7.8
Southern Illinois	II	4.60	4.61	4.66	4.77	4.82	4.83	4.66	8.0	8.0	8.1	8.1	8.0	8.1	8.0
Central Illinois	II	4.60	4.61	4.66	4.77	4.82	4.83	4.66	8.0	8.0	8.1	8.1	8.0	8.1	8.0
WEST NORTH CENTRAL															
Northern Group															
Duluth-Superior	II	4.42	4.41	4.44	4.42	4.41	4.44	4.31	8.4	8.4	8.5	8.4	8.4	8.4	8.3
Minneapolis-St. Paul	II	4.60	4.61	4.66	4.77	4.82	4.83	4.66	8.1	8.2	8.2	8.2	8.2	8.3	8.1
Eastern South Dakota	II	4.60	4.61	4.66	4.77	4.82	4.83	4.66	7.7	7.7	7.8	7.7	7.7	7.7	7.6
Black Hills	II	4.60	4.61	4.66	4.67	4.65	4.68	4.54	7.7	7.7	7.8	7.7	7.7	7.7	7.6
North Central Iowa	II	4.60	4.61	4.66	4.77	4.82	4.83	4.66	8.0	8.0	8.1	8.1	8.0	8.1	7.9
Cedar Rapids-Iowa City	II	4.60	4.61	4.66	4.77	4.82	4.83	4.66	7.7	7.7	7.8	7.7	7.7	7.7	7.6
Quad Cities-Dubuque	II	4.60	4.61	4.66	4.77	4.82	4.83	4.66	8.0	8.0	8.1	8.1	8.0	8.1	7.9
Des Moines	II	4.60	4.61	4.66	4.77	4.82	4.83	4.66	7.7	7.7	7.8	7.7	7.7	7.7	7.6
Nebraska-Western Iowa	II	4.75	4.76	4.81	4.92	4.97	4.98	4.81	8.0	8.0	8.1	8.1	8.0	8.1	8.0
Nebraska-Western Iowa	III	4.60	4.61	4.66	4.77	4.82	4.83	4.66	8.0	8.0	8.1	8.1	8.0	8.1	8.0
Minnesota-North Dakota	II	4.60	4.61	4.66	4.77	4.82	4.83	4.66	8.0	8.0	8.1	8.1	8.0	8.1	8.0
S.E. Minn.-Northern Iowa	II	4.60	4.61	4.66	4.77	4.82	4.83	4.66	8.1	8.2	8.2	8.2	8.2	8.3	8.1

Continued-

© UPDATA 1981

TABLE 24.--Prices per hundredweight established by Federal milk orders for milk of 3.5 percent butterfat content and butterfat differentials, all classes other than Class I, by markets, by months, 1970 -Continued

Marketing area	Class	Prices per 100 pounds						Fat differential 0.1%					
		Jan.	Feb.	Mar.	Apr.	May	June	Jan.	Feb.	Mar.	Apr.	May	June
		Dollars						Cents					
WEST NORTH CENTRAL -Con.													
Southern Group													
St. Louis-Ozarks	II	4.67	4.63	4.58	4.60	4.58	4.61	7.8	7.8	7.8	8.0	8.0	8.0
Kansas City	II	4.67	4.63	4.58	4.73	4.73	4.76	7.8	7.8	7.8	8.0	8.0	8.0
Kansas City	III	4.25	4.26	4.27	4.58	4.58	4.61	7.8	7.8	7.8	8.0	8.0	8.0
Neosho Valley	II	4.67	4.63	4.58	4.60	4.58	4.61	7.8	7.8	7.8	8.0	8.0	8.0
Wichita	II	4.40	4.41	4.42	4.73	4.73	4.76	7.8	7.8	7.8	8.0	8.0	8.0
Wichita	III	4.25	4.26	4.27	4.58	4.58	4.61	7.8	7.8	7.8	8.0	8.0	8.0
EAST SOUTH CENTRAL													
Paducah	II	4.67	4.63	4.58	4.60	4.58	4.61	7.8	7.8	7.8	7.7	7.7	7.7
Nashville	II	4.67	4.63	4.58	4.60	4.58	4.61	7.8	7.8	7.8	8.0	8.0	8.0
Memphis	II	4.67	4.63	4.58	4.60	4.58	4.61	7.8	7.8	7.8	8.0	8.0	8.0
Knoxville	II	4.67	4.63	4.58	4.60	4.58	4.61	7.8	7.8	7.8	8.0	8.0	8.0
Chattanooga	II	4.67	4.63	4.58	4.60	4.58	4.61	7.8	7.8	7.8	8.0	8.0	8.0
Mississippi	II	3.96	3.86	3.86	3.85	3.85	3.85	7.4	7.4	7.5	7.7	7.7	7.7
Georgia	II	4.67	4.63	4.58	4.60	4.58	4.61	7.8	7.8	7.8	8.0	8.0	8.0
WEST SOUTH CENTRAL													
Northern Group													
Central Arkansas	II	4.67	4.63	4.58	4.60	4.58	4.61	7.8	7.8	7.8	8.0	8.0	8.0
Fort Smith	II	4.67	4.63	4.58	4.60	4.58	4.61	7.8	7.8	7.8	8.0	8.0	8.0
Oklahoma Metropolitan	II	4.53	4.54	4.53	4.48	4.50	4.49	7.8	7.8	7.8	8.0	8.0	8.0
Oklahoma Metropolitan	II Sp.	---	---	4.43	4.38	4.40	4.39	---	---	7.8	8.0	8.0	8.0
Red River Valley	II	4.53	4.54	4.53	4.48	4.50	4.49	7.8	7.8	7.8	8.0	8.0	8.0
Red River Valley	II Sp.	---	---	4.43	4.38	4.40	4.39	---	---	7.8	8.0	8.0	8.0
Texas Panhandle	II	4.16	4.17	4.06	4.36	4.44	4.43	7.4	7.4	7.5	7.7	7.7	7.7
Lubbock-Plainview	II	4.14	4.15	4.04	4.35	4.42	4.41	7.8	7.8	7.8	8.0	8.0	8.0
Southern Group													
Northern Louisiana	II	4.25	4.26	4.27	4.58	4.58	4.61	7.4	7.4	7.5	7.7	7.7	7.7
New Orleans	II	3.96	3.87	3.86	3.85	3.85	3.85	7.4	7.4	7.5	7.7	7.7	7.7
North Texas	II	4.30	4.24	4.19	4.35	4.42	4.42	7.8	7.8	7.5	7.7	7.7	7.7
Central West Texas	II	4.14	4.15	4.19	4.49	4.56	4.56	7.8	7.8	7.5	7.7	7.7	7.7
Central West Texas	II Sp.	4.30	4.24	4.13	4.09	4.08	4.09	7.8	7.8	7.5	7.7	7.7	7.7
Austin-Waco	II	4.32	4.26	4.18	4.35	4.43	4.42	7.4	7.4	7.5	7.7	7.7	7.7
San Antonio	II	4.32	4.26	4.14	4.27	4.34	4.33	7.3	7.3	7.3	7.5	7.5	7.5
San Antonio	II Sp.	4.32	4.26	4.14	4.10	4.09	4.10	7.3	7.3	7.3	7.5	7.5	7.5
Corpus Christi	II	4.41	4.42	4.32	4.62	4.70	4.69	7.4	7.4	7.5	7.7	7.7	7.7
Corpus Christi	III	4.16	4.17	4.06	4.37	4.45	4.44	7.4	7.4	7.5	7.7	7.7	7.7
South Texas	II	4.25	4.26	4.28	4.59	4.58	4.61	7.8	7.8	7.8	8.0	8.0	8.0
MOUNTAIN													
Eastern Colorado	II	4.82	4.78	4.73	4.75	4.73	4.76	8.1	8.1	8.2	8.4	8.4	8.4
Eastern Colorado	III	4.67	4.63	4.58	4.60	4.58	4.61	8.1	8.1	8.2	8.4	8.4	8.4
Great Basin	II	4.21	4.22	4.24	4.54	4.62	4.61	7.8	7.8	7.8	8.0	8.0	8.0
Great Basin	III	4.06	4.07	4.09	4.39	4.47	4.46	7.8	7.8	7.8	8.0	8.0	8.0
Western Colorado	II	4.72	4.68	4.63	4.65	4.63	4.66	8.1	8.1	8.2	8.4	8.4	8.4
Western Colorado	III	4.25	4.26	4.27	4.58	4.58	4.61	8.1	8.1	8.2	8.4	8.4	8.4
Central Arizona	II	4.40	4.41	4.43	4.74	4.81	4.80	7.8	7.8	7.8	8.0	8.0	8.0
Central Arizona	III	4.15	4.16	4.18	4.49	4.56	4.55	7.8	7.8	7.8	8.0	8.0	8.0
Rio Grande Valley 6/	II	4.14	4.15	4.04	4.35	4.42	4.41	7.8	7.8	7.8	8.0	8.0	8.0
PACIFIC													
Puget Sound 7/	II	4.50	4.51	4.52	4.83	4.83	4.86	8.1	8.1	8.2	8.4	8.4	8.4
Puget Sound	III	4.25	4.26	4.27	4.58	4.58	4.61	8.1	8.1	8.2	8.4	8.4	8.4
Inland Empire	II	4.34	4.35	4.37	4.67	4.75	4.74	7.8	7.8	7.8	8.0	8.0	8.0
Inland Empire	III	4.09	4.10	4.12	4.42	4.50	4.49	7.8	7.8	7.8	8.0	8.0	8.0
Oregon-Washington 4/	II	4.50	4.51	4.52	4.83	4.83	4.86	7.8	7.8	7.8	8.0	8.0	8.0
Oregon-Washington 4/	III	4.25	4.26	4.27	4.58	4.58	4.61	7.8	7.8	7.8	8.0	8.0	8.0

Continued-

© UPDATA 1981

TABLE 24.--Prices per hundredweight established by Federal milk orders for milk of 3.5 percent butterfat content and butterfat differentials, all classes other than Class I, by markets, by months, 1970 -Continued

Marketing area	Class	Price per 100 pounds							Fat differential 0.1%						
		July	Aug.	Sept.	Oct.	Nov.	Dec.	Sl. Av.	July	Aug.	Sept.	Oct.	Nov.	Dec.	Sl. Av.
		Dollars							Cents						
WEST NORTH CENTRAL -Con.															
Southern Group															
St. Louis-Ozarks	II	4.60	4.61	4.66	4.77	4.82	4.83	4.66	8.0	8.0	8.1	8.1	8.0	8.1	8.0
Kansas City	II	4.75	4.76	4.81	4.82	4.82	4.84	4.74	8.0	8.0	8.1	8.1	8.0	8.1	8.0
Kansas City	III	4.60	4.61	4.66	4.67	4.65	4.69	4.54	8.0	8.0	8.1	8.1	8.0	8.1	8.0
Neosho Valley	II	4.60	4.61	4.66	4.77	4.82	4.83	4.66	8.0	8.0	8.1	8.1	8.0	8.1	8.0
Wichita	II	4.75	4.76	4.81	4.82	4.80	4.84	4.69	8.0	8.0	8.1	8.1	8.0	8.1	8.0
Wichita	III	4.60	4.61	4.66	4.67	4.65	4.69	4.54	8.0	8.0	8.1	8.1	8.0	8.1	8.0
EAST SOUTH CENTRAL															
Paducah	II	4.60	4.61	4.66	4.77	4.82	4.83	4.66	7.7	8.0	8.1	8.1	8.0	8.1	7.9
Nashville	II	4.60	4.61	4.66	4.77	4.82	4.83	4.66	8.0	8.0	8.1	8.1	8.0	8.1	8.0
Memphis	II	4.60	4.61	4.66	4.77	4.82	4.83	4.66	8.0	8.0	8.1	8.1	8.0	8.1	8.0
Knoxville	II	4.60	4.61	4.66	4.77	4.82	4.83	4.66	8.0	8.0	8.1	8.1	8.0	8.1	8.0
Chattanooga	II	4.60	4.61	4.66	4.77	4.82	4.83	4.66	8.0	8.0	8.1	8.1	8.0	8.1	8.0
Mississippi	II	4.60	4.61	4.66	4.77	4.82	4.83	4.29	7.7	7.7	7.8	7.7	7.7	7.7	7.6
Georgia	II	4.60	4.61	4.66	4.77	4.82	4.83	4.66	8.0	8.0	8.1	8.1	8.0	8.1	8.0
WEST SOUTH CENTRAL															
Northern Group															
Central Arkansas	II	4.60	4.61	4.66	4.77	4.82	4.83	4.66	8.0	8.0	8.1	8.1	8.0	8.1	8.0
Fort Smith	II	4.60	4.61	4.66	4.77	4.82	4.83	4.66	8.0	8.0	8.1	8.1	8.0	8.1	8.0
Oklahoma Metropolitan	II	4.51	4.50	4.54	4.60	4.68	4.71	4.55	8.0	8.0	8.1	8.1	8.0	8.1	8.0
Oklahoma Metropolitan	II Sp.	4.41	4.40	---	---	---	---	4.40	8.0	8.0	---	---	---	---	8.0
Red River Valley	II	4.51	4.50	4.54	4.60	4.68	4.71	4.55	8.0	8.0	8.1	8.1	8.0	8.1	8.0
Red River Valley	II Sp.	4.41	4.40	---	---	---	---	4.40	8.0	8.0	---	---	---	---	8.0
Texas Panhandle	II	4.58	4.56	4.59	4.58	4.56	4.60	4.42	7.7	7.7	7.8	7.7	7.7	7.7	7.6
Lubbock-Plainview	II	4.56	4.55	4.58	4.56	4.55	4.58	4.41	8.0	8.0	8.1	8.1	8.0	8.1	8.0
Southern Group															
Northern Louisiana	II	4.60	4.61	4.66	4.67	4.65	4.68	4.54	7.7	7.7	7.8	7.7	7.7	7.7	7.6
New Orleans	II	4.60	4.61	4.66	4.77	4.82	4.83	4.29	7.7	7.7	7.8	7.7	7.7	7.7	7.6
North Texas	II	4.56	4.55	4.58	4.56	4.55	4.58	4.44	8.0	8.0	8.1	8.1	8.0	8.1	7.9
Central West Texas	II	4.56	4.55	4.58	4.56	4.55	4.58	4.46	8.0	8.0	8.1	8.1	8.0	8.1	7.9
Central West Texas	II Sp.	4.07	4.07	4.10	4.37	4.43	4.42	4.20	8.0	8.0	8.1	8.1	8.0	8.1	7.9
Austin-Waco	II	4.58	4.56	4.59	4.58	4.56	4.60	4.45	7.7	7.7	7.8	7.7	7.7	7.7	7.6
San Antonio	II	4.49	4.48	4.51	4.49	4.48	4.50	4.38	7.5	7.5	7.6	7.6	7.5	7.6	7.5
San Antonio	II Sp.	4.10	4.10	4.13	4.39	4.46	4.45	4.22	7.5	7.5	7.6	7.6	7.5	7.6	7.5
Corpus Christi	II	4.83	4.81	4.84	4.83	4.82	4.85	4.68	7.7	7.7	7.8	7.7	7.7	7.7	7.6
Corpus Christi	III	4.58	4.56	4.59	4.58	4.56	4.60	4.43	7.7	7.7	7.8	7.7	7.7	7.7	7.6
South Texas	II	4.60	4.61	4.66	4.67	4.66	4.69	4.54	8.0	8.0	8.1	8.1	8.0	8.1	8.0
MOUNTAIN															
Eastern Colorado	II	4.75	4.76	4.81	4.92	4.97	4.98	4.81	8.4	8.4	8.5	8.4	8.4	8.4	8.3
Eastern Colorado	III	4.60	4.61	4.66	4.77	4.82	4.83	4.66	8.4	8.4	8.5	8.4	8.4	8.4	8.3
Great Basin	II	4.63	4.61	4.64	4.63	4.62	4.64	4.52	8.0	8.0	8.1	8.1	8.0	8.1	8.0
Great Basin	III	4.48	4.46	4.49	4.48	4.47	4.49	4.37	8.0	8.0	8.1	8.1	8.0	8.1	8.0
Western Colorado	II	4.65	4.66	4.71	4.82	4.87	4.88	4.71	8.4	8.4	8.5	8.4	8.4	8.4	8.3
Western Colorado	III	4.60	4.61	4.66	4.67	4.65	4.68	4.54	8.4	8.4	8.5	8.4	8.4	8.4	8.3
Central Arizona	II	4.82	4.81	4.84	4.82	4.81	4.84	4.71	8.0	8.0	8.1	8.1	8.0	8.1	8.0
Central Arizona	III	4.57	4.56	4.59	4.57	4.56	4.59	4.46	8.0	8.0	8.1	8.1	8.0	8.1	8.0
Rio Grande Valley 6/	II	4.56	4.55	4.58	4.56	4.55	4.58	4.41	8.0	8.0	8.1	8.1	8.0	8.1	8.0
PACIFIC															
Puget Sound 7/	II	4.85	4.86	4.91	4.92	4.90	4.94	4.79	8.4	8.4	8.5	8.4	8.4	8.5	8.4
Puget Sound	III	4.60	4.61	4.66	4.67	4.65	4.69	4.54	8.4	8.4	8.5	8.4	8.4	8.5	8.4
Inland Empire	II	4.76	4.75	4.78	4.76	4.75	4.78	4.65	8.0	8.0	8.1	8.1	8.0	8.1	8.0
Inland Empire	III	4.51	4.50	4.53	4.51	4.50	4.53	4.40	8.0	8.0	8.1	8.1	8.0	8.1	8.0
Oregon-Washington 4/	II	4.85	4.86	4.91	4.92	4.90	4.93	4.78	8.0	8.0	8.1	8.1	8.0	8.1	8.0
Oregon-Washington 4/	III	4.60	4.61	4.66	4.67	4.65	4.68	4.54	8.0	8.0	8.1	8.1	8.0	8.1	8.0

1/ Boston nearby plant price. Price at 201-210 mile zone, 5.8 cents less. 2/ New York metropolitan area. Price excludes a 5-cent direct delivery differential. Price at 201-210 mile zone, 8 cents less. 3/ Philadelphia, Baltimore, and Washington, D.C., August-December. Price excludes a 6-cent direct delivery differential applicable to milk delivered to Philadelphia. 4/ New markets; mergers; or name changes. See table 1, pages 6-7. 5/ Detroit. Price excludes an 8-cent direct delivery differential. 6/ January-September: Credit on Class II skim milk or disposed of as livestock feed equal to Class II price minus (Class II butterfat differential times 3.5). Credit on skim milk used to produce condensed skim milk and on milk or skim milk transferred or diverted as Class II to a nonpool plant outside the marketing area is 40 cents less. 7/ District I (Seattle).

© UPDATA 1981

TABLE 25.-- Prices per hundredweight established by Federal milk orders for milk of 3.5 percent butterfat content and butterfat differentials, all classes other than Class I, by markets, by months, 1971

Marketing area	Class	Price per 100 pounds						Fat differential 0.1%					
		Jan.	Feb.	Mar.	Apr.	May	June	Jan.	Feb.	Mar.	Apr.	May	June
		Dollars						Cents					
NEW ENGLAND													
Boston Regional 1/2/	II	4.75	4.75	4.69	4.73	4.71	4.71	8.2	8.2	8.2	8.0	8.0	8.0
Connecticut	II	4.75	4.75	4.69	4.73	4.71	4.71	8.2	8.2	8.2	8.0	8.0	8.0
MIDDLE ATLANTIC													
New York-New Jersey 3/	II	4.77	4.77	4.71	4.75	4.73	4.73	8.2	8.2	8.2	8.0	8.0	8.0
Middle Atlantic 4/	II	4.71	4.71	4.65	4.69	4.67	4.67	8.2	8.2	8.2	8.0	8.0	8.0
SOUTH ATLANTIC													
Appalachian	II	4.42	4.44	3.73	3.74	3.74	3.75	7.7	7.7	7.7	7.5	7.5	7.5
Tampa Bay	II	4.94	4.98	4.96	4.98	4.92	4.91	8.0	8.0	8.0	7.8	7.8	7.8
Southeastern Florida	II	4.94	4.98	4.96	4.98	4.92	4.91	8.0	8.0	8.0	7.8	7.8	7.8
Southeastern Florida	III	3.19	3.19	3.19	3.11	3.11	3.11	8.0	8.0	8.0	7.8	7.8	7.8
Upper Florida	II	4.94	4.98	4.96	4.98	4.92	4.91	8.0	8.0	8.0	7.8	7.8	7.8
EAST NORTH CENTRAL													
Eastern Group													
Upstate Michigan	II	4.81	4.83	4.83	4.91	4.92	4.91	7.5	7.5	7.5	7.5	7.5	7.5
Upstate Michigan	III	4.56	4.58	4.58	4.66	4.86	4.86	7.5	7.5	7.5	7.5	7.5	7.5
Southern Michigan 5/	II	4.81	4.83	4.83	4.91	4.92	4.91	7.9	7.9	7.9	7.7	7.7	7.7
Southern Michigan 5/	III	4.66	4.68	4.68	4.76	4.77	4.76	7.9	7.9	7.9	7.7	7.7	7.7
Eastern Ohio-Western Pa.	II	4.89	4.93	4.91	4.93	4.87	4.86	8.0	8.0	8.0	7.8	7.8	7.8
Eastern Ohio-Western Pa.	III	4.66	4.67	4.68	4.76	4.77	4.76	8.0	8.0	8.0	7.8	7.8	7.8
Ohio Valley	II	4.89	4.93	4.91	4.93	4.87	4.86	8.0	8.0	8.0	7.8	7.8	7.8
Ohio Valley	III	4.66	4.67	4.68	4.76	4.77	4.76	8.0	8.0	8.0	7.8	7.8	7.8
Western Group													
Michigan Upper Peninsula	II	4.79	4.83	4.81	4.83	4.77	4.76	8.0	8.0	8.0	7.8	7.8	7.8
Chicago Regional	II	4.79	4.83	4.81	4.83	4.77	4.76	8.4	8.4	8.4	8.1	8.1	8.1
Louisville-Lexington-Evansville	II	4.79	4.83	4.81	4.73	4.67	4.66	8.4	8.4	8.4	8.1	8.1	8.1
Indiana	II	4.66	4.67	4.68	4.76	4.77	4.76	7.9	7.9	7.9	7.7	7.7	7.7
Southern Illinois	II	4.79	4.83	4.81	4.83	4.77	4.76	8.0	8.0	8.0	7.8	7.8	7.8
Central Illinois	II	4.79	4.83	4.81	4.83	4.77	4.76	8.0	8.0	8.0	7.8	7.8	7.8
WEST NORTH CENTRAL													
Northern Group													
Duluth-Superior	II	4.41	4.43	4.44	4.52	4.71	4.71	8.4	8.4	8.4	8.1	8.1	8.1
Minneapolis-St. Paul	II	4.79	4.83	4.81	4.83	4.77	4.76	8.2	8.2	8.1	7.9	7.9	7.9
Eastern South Dakota	II	4.79	4.83	4.81	4.83	4.77	4.76	7.7	7.7	7.7	7.5	7.5	7.5
Black Hills	II	4.66	4.67	4.68	4.76	4.77	4.76	7.7	7.7	7.7	7.5	7.5	7.5
North Central Iowa	II	4.79	4.83	4.81	4.83	4.77	4.76	8.0	8.0	8.0	7.5	7.5	7.5
Cedar Rapids-Iowa City	II	4.79	4.83	4.81	4.83	4.77	4.76	7.7	7.7	7.7	7.5	7.5	7.5
Quad Cities-Dubuque	II	4.79	4.83	4.81	4.83	4.77	4.76	8.0	8.0	8.0	7.5	7.5	7.5
Des Moines	II	4.79	4.83	4.81	4.83	4.77	4.76	7	7.7	7.7	7.5	7.5	7.5
Nebraska-Western Iowa	II	4.94	4.98	4.96	4.98	4.92	4.91	8.0	8.0	8.0	7.8	7.8	7.8
Nebraska-Western Iowa	III	4.79	4.83	4.81	4.83	4.77	4.76	8.0	8.0	8.0	7.8	7.8	7.8
Minnesota-North Dakota	II	4.79	4.83	4.81	4.83	4.77	4.76	8.0	8.0	8.0	7.8	7.8	7.8
S.E. Minn.-Northern Iowa	II	4.79	4.83	4.81	4.83	4.77	4.76	8.2	8.2	8.1	7.9	7.9	7.9

Continued

© UPDATA 1981

TABLE 25.--Prices per hundredweight established by Federal milk orders for milk of 3.5 percent butterfat content and butterfat differentials, all classes other than Class I, by markets, by months, 1971 -Continued

Marketing area	Class	Price per 100 pounds							Fat differential 0.1%						
		July	Aug.	Sept.	Oct.	Nov.	Dec.	Si. av	July	Aug.	Sept.	Oct.	Nov.	Dec.	Si. av.
		Dollars							Cents						
NEW ENGLAND															
Boston Regional 1/2/	II	4.86	4.93	4.95	4.94	4.96	5.05	4.84	8.0	8.0	8.0	7.8	7.8	7.8	8.0
Connecticut	II	4.86	4.93	4.95	4.94	4.96	5.05	4.84	8.0	8.0	8.0	7.8	7.8	7.8	8.0
MIDDLE ATLANTIC															
New York-New Jersey 3/	II	4.88	4.95	4.97	4.96	4.98	5.07	4.86	8.0	8.0	8.0	7.8	7.8	7.8	8.0
Middle Atlantic 4/	II	4.82	4.89	4.91	4.90	4.92	5.01	4.80	8.0	8.0	8.0	7.8	7.8	7.8	8.0
SOUTH ATLANTIC															
Appalachian	II	3.74	3.74	4.74	4.74	4.73	4.73	4.19	7.5	7.5	7.5	7.5	7.5	7.5	7.6
Tampa Bay	II	4.92	4.92	4.98	4.97	4.99	5.08	4.96	7.8	7.8	7.8	7.8	7.8	7.8	7.8
Southeastern Florida	II	4.92	4.92	4.98	4.97	4.99	5.08	4.96	7.8	7.8	7.8	7.8	7.8	7.8	7.8
Southeastern Florida	III	3.11	3.11	3.12	3.11	3.11	3.11	3.13	7.8	7.8	7.8	7.8	7.8	7.8	7.8
Upper Florida	II	4.92	4.92	4.98	4.97	4.99	5.08	4.96	7.8	7.8	7.8	7.8	7.8	7.8	7.8
EAST NORTH CENTRAL															
Eastern Group															
Upstate Michigan	II	4.92	4.92	4.98	4.97	4.99	5.08	4.92	7.5	7.5	7.5	7.5	7.5	7.5	7.5
Upstate Michigan	III	4.86	4.86	4.88	4.88	4.87	4.87	4.78	7.5	7.5	7.5	7.5	7.5	7.5	7.5
Southern Michigan 5/	II	4.92	4.92	4.98	4.97	4.99	5.08	4.92	7.7	7.7	7.7	7.7	7.7	7.7	7.8
Southern Michigan 5/	III	4.77	4.77	4.83	4.82	4.84	4.93	4.77	7.7	7.7	7.7	7.7	7.7	7.7	7.8
Eastern Ohio-Western Pa.	II	4.87	4.87	4.93	4.92	4.94	5.03	4.91	7.8	7.8	7.8	7.8	7.8	7.8	7.8
Eastern Ohio-Western Pa.	III	4.77	4.77	4.83	4.82	4.84	4.93	4.77	7.8	7.8	7.8	7.8	7.8	7.8	7.8
Ohio Valley	II	4.87	4.87	4.93	4.92	4.94	5.03	4.91	7.8	7.8	7.8	7.8	7.8	7.8	7.8
Ohio Valley	III	4.77	4.77	4.83	4.82	4.84	4.93	4.77	7.8	7.8	7.8	7.8	7.8	7.8	7.8
Western Group															
Michigan Upper Peninsula	II	4.77	4.77	4.83	4.82	4.84	4.93	4.81	7.8	7.8	7.8	7.8	7.8	7.8	7.8
Chicago Regional	II	4.77	4.77	4.83	4.82	4.84	4.93	4.81	8.1	8.1	8.2	8.2	8.2	8.2	8.2
Louisville-Lexington-Evansville	II	4.67	4.67	4.83	4.82	4.84	4.93	4.77	8.1	8.1	8.2	8.2	8.2	8.2	8.2
Indiana	II	4.77	4.77	4.83	4.82	4.84	4.93	4.77	7.7	7.7	7.7	7.7	7.7	7.7	7.8
Southern Illinois	II	4.77	4.77	4.83	4.82	4.84	4.93	4.81	7.8	7.8	7.8	7.8	7.8	7.8	7.8
Central Illinois	II	4.77	4.77	4.83	4.82	4.84	4.93	4.81	7.8	7.8	7.8	7.8	7.8	7.8	7.8
WEST NORTH CENTRAL															
Northern Group															
Duluth-Superior	II	4.72	4.71	4.73	4.73	4.72	4.74	4.63	8.1	8.1	8.2	8.2	8.2	8.2	8.2
Minneapolis-St. Paul	II	4.77	4.77	4.83	4.82	4.84	4.93	4.81	7.9	7.9	8.0	7.9	7.9	8.0	8.0
Eastern South Dakota	II	4.77	4.77	4.83	4.82	4.84	4.93	4.81	7.5	7.5	7.5	7.5	7.5	7.5	7.6
Black Hills	II	4.77	4.77	4.83	4.82	4.84	4.93	4.77	7.5	7.5	7.5	7.5	7.5	7.5	7.6
North Central Iowa	II	4.77	4.77	4.83	4.82	4.84	4.93	4.81	7.8	7.8	7.8	7.8	7.8	7.8	7.8
Cedar Rapids-Iowa City	II	4.77	4.77	4.83	4.82	4.84	4.93	4.81	7.5	7.5	7.5	7.5	7.5	7.5	7.6
Quad Cities-Dubuque	II	4.77	4.77	4.83	4.82	4.84	4.93	4.81	7.8	7.8	7.8	7.8	7.8	7.8	7.8
Des Moines	II	4.77	4.77	4.83	4.82	4.84	4.93	4.81	7.5	7.5	7.5	7.5	7.5	7.5	7.6
Nebraska-Western Iowa	II	4.92	4.92	4.98	4.97	4.99	5.08	4.96	7.8	7.8	7.8	7.8	7.8	7.8	7.8
Nebraska-Western Iowa	III	4.77	4.77	4.83	4.82	4.84	4.93	4.81	7.8	7.8	7.8	7.8	7.8	7.8	7.8
Minnesota-North Dakota	II	4.77	4.77	4.83	4.82	4.84	4.93	4.81	7.8	7.8	7.8	7.8	7.8	7.8	7.8
S.E. Minn.-Northern Iowa	II	4.77	4.77	4.83	4.82	4.84	4.93	4.81	7.9	7.9	8.0	7.9	7.9	8.0	8.0

Continued

© UPDATA 1981

TABLE 25.--Prices per hundredweight established by Federal milk orders for milk of 3.5 percent butterfat content and butterfat differentials, all classes other than Class I, by markets, by months, 1971 -Continued

Marketing area	Class	Price per 100 pounds						Fat differential 0.1%					
		Jan.	Feb.	Mar.	Apr.	May	June	Jan.	Feb.	Mar.	Apr.	May	June
		Dollars						Cents					
WEST NORTH CENTRAL -Con.													
Southern Group													
St. Louis-Ozarks	II	4.79	4.83	4.81	4.83	4.77	4.76	8.0	8.0	8.0	7.8	7.8	7.8
Kansas City	II	4.81	4.83	4.83	4.91	4.92	4.91	8.0	8.0	8.0	7.8	7.8	7.8
Kansas City	III	4.66	4.67	4.68	4.76	4.77	4.76	8.0	8.0	8.0	7.8	7.8	7.8
Neosho Valley	II	4.79	4.83	4.81	4.83	4.77	4.76	8.0	8.0	8.0	7.8	7.8	7.8
Wichita	II	4.81	4.82	4.83	4.91	4.92	4.91	8.0	8.0	8.0	7.8	7.8	7.8
Wichita	III	4.66	4.67	4.68	4.76	4.77	4.76	8.0	8.0	8.0	7.8	7.8	7.8
EAST SOUTH CENTRAL	II												
Paducah	II	4.79	4.83	4.81	4.83	4.77	4.76	8.0	8.0	8.0	7.5	7.5	7.5
Nashville	II	4.79	4.83	4.81	4.83	4.77	4.76	8.0	8.0	8.0	7.8	7.8	7.8
Memphis	II	4.79	4.83	4.81	4.83	4.77	4.76	8.0	8.0	8.0	7.8	7.8	7.8
Knoxville	II	4.79	4.83	4.81	4.83	4.77	4.76	8.0	8.0	8.0	7.8	7.8	7.8
Chattanooga	II	4.79	4.83	4.81	4.83	4.77	4.76	8.0	8.0	8.0	7.8	7.8	7.8
Mississippi	II	4.79	4.73	4.71	4.76	4.77	4.76	7.7	7.7	7.7	7.5	7.5	7.5
Georgia	II	4.79	4.83	4.81	4.83	4.77	4.76	8.0	8.0	8.0	7.8	7.8	7.8
WEST SOUTH CENTRAL													
Northern Group													
Central Arkansas	II	4.79	4.83	4.81	4.83	4.77	4.76	8.0	8.0	8.0	7.8	7.8	7.8
Fort Smith	II	4.79	4.83	4.81	4.83	4.77	4.76	8.0	8.0	8.0	7.8	7.8	7.8
Oklahoma Metropolitan	II	4.69	4.70	4.73	4.74	4.68	4.67	8.0	8.0	8.0	7.8	7.8	7.8
Oklahoma Metropolitan	II Sp.	---	---	4.63	4.64	4.58	4.57	---	---	8.0	7.8	7.8	7.8
Red River Valley	II	4.69	4.70	4.73	4.74	4.68	4.67	8.0	8.0	8.0	7.8	7.8	7.8
Red River Valley	II Sp.	---	---	4.63	4.64	4.58	4.57	---	---	8.0	7.8	7.8	7.8
Texas Panhandle	II	4.57	4.58	4.46	4.54	4.73	4.73	7.7	7.7	7.7	7.5	7.5	7.5
Lubbock-Plainview	II	4.55	4.57	4.45	4.52	4.72	4.72	8.0	8.0	8.0	7.8	7.8	7.8
Southern Group													
Northern Louisiana	II	4.66	4.67	4.68	4.76	4.77	4.76	7.7	7.7	7.7	7.5	7.5	7.5
New Orleans	II	4.79	4.73	4.71	4.76	4.77	4.76	7.7	7.7	7.7	7.5	7.5	7.5
North Texas	II	4.55	4.57	4.59	4.53	4.72	4.72	8.0	8.0	7.7	7.5	7.5	7.5
Central West Texas	II	4.55	4.57	4.59	4.67	4.86	4.86	8.0	8.0	7.7	7.5	7.5	7.5
Central West Texas	II Sp.	4.34	4.34	4.54	4.46	4.30	4.29	8.0	8.0	7.7	7.5	7.5	7.5
Austin-Waco	II	4.57	4.59	4.59	4.53	4.72	4.72	7.7	7.7	7.7	7.5	7.5	7.5
San Antonio	II	4.48	4.50	4.55	4.47	4.65	4.64	7.5	7.5	7.5	7.3	7.3	7.3
San Antonio	II Sp.	4.36	4.36	4.55	4.47	4.31	4.30	7.5	7.5	7.5	7.3	7.3	7.3
Corpus Christi	II	4.82	4.84	4.72	4.80	4.99	4.99	7.7	7.7	7.7	7.5	7.5	7.5
Corpus Christi	III	4.57	4.59	4.47	4.55	4.74	4.74	7.7	7.7	7.7	7.5	7.5	7.5
South Texas	II	4.66	4.68	4.69	4.76	4.77	4.76	8.0	8.0	8.0	7.8	7.8	7.8
MOUNTAIN													
Eastern Colorado	II	4.94	4.98	4.96	4.98	4.92	4.91	8.4	8.4	8.4	8.1	8.1	8.1
Eastern Colorado	III	4.79	4.83	4.81	4.83	4.77	4.76	8.4	8.4	8.4	8.1	8.1	8.1
Great Basin	II	4.62	4.64	4.64	4.73	4.92	4.92	8.0	8.0	8.0	7.8	7.8	7.8
Great Basin	III	4.47	4.49	4.49	4.58	4.77	4.77	8.0	8.0	8.0	7.8	7.8	7.8
Western Colorado	II	4.84	4.88	4.86	4.88	4.82	4.81	8.4	8.4	8.4	8.1	8.1	8.1
Western Colorado	III	4.66	4.67	4.68	4.76	4.77	4.76	8.4	8.4	8.4	8.1	8.1	8.1
Central Arizona	II	4.81	4.83	4.84	4.91	5.11	5.11	8.0	8.0	8.0	7.8	7.8	7.8
Central Arizona	III	4.56	4.58	4.59	4.66	4.86	4.86	8.0	8.0	8.0	7.8	7.8	7.8
Rio Grande Valley	II	4.55	4.57	4.45	4.52	4.72	4.72	8.0	8.0	8.0	7.8	7.8	7.8
PACIFIC													
Puget Sound 6/	II	4.91	4.92	4.93	5.01	5.02	5.01	8.4	8.4	8.4	8.1	8.1	8.1
Puget Sound	III	4.66	4.67	4.68	4.76	4.77	4.76	8.4	8.4	8.4	8.1	8.1	8.1
Inland Empire	II	4.75	4.77	4.77	4.85	5.05	5.04	8.0	8.0	8.0	7.8	7.8	7.8
Inland Empire	III	4.50	4.52	4.52	4.60	4.80	4.79	8.0	8.0	8.0	7.8	7.8	7.8
Oregon-Washington	II	4.91	4.92	4.93	5.01	5.02	5.01	8.0	8.0	8.0	7.8	7.8	7.8
Oregon-Washington	III	4.66	4.67	4.68	4.76	4.77	4.76	8.0	8.0	8.0	7.8	7.8	7.8

Continued-

© UPDATA 1981

TABLE 25.--Prices per hundredweight established by Federal milk orders for milk of 3.5 percent butterfat content and butterfat differentials, all classes other than Class I, by markets, by months, 1971 -Continued

Marketing area	Class	Price per 100 pounds							Fat differential 0.1%						
		July	Aug.	Sept.	Oct.	Nov.	Dec.	Si. Av.	July	Aug.	Sept.	Oct.	Nov.	Dec.	Si. Av.
		Dollars							Cents						
WEST NORTH CENTRAL -CON.															
Southern Group															
St. Louis-Ozarks	II	4.77	4.77	4.83	4.82	4.84	4.93	4.81	7.8	7.8	7.8	7.8	7.8	7.8	7.8
Kansas City	II	4.92	4.92	4.98	4.97	4.99	5.08	4.92	7.8	7.8	7.8	7.8	7.8	7.8	7.8
Kansas City	III	4.77	4.77	4.83	4.82	4.84	4.93	4.77	7.8	7.8	7.8	7.8	7.8	7.8	7.8
Neosho Valley	II	4.77	4.77	4.83	4.82	4.84	4.93	4.81	7.8	7.8	7.8	7.8	7.8	7.8	7.8
Wichita	II	4.92	4.92	4.98	4.97	4.99	5.08	4.92	7.8	7.8	7.8	7.8	7.8	7.8	7.8
Wichita	III	4.77	4.77	4.83	4.82	4.84	4.93	4.77	7.8	7.8	7.8	7.8	7.8	7.8	7.8
EAST SOUTH CENTRAL															
Paducah	II	4.77	4.77	4.83	4.82	4.84	4.93	4.81	7.5	7.8	7.8	7.8	7.8	7.8	7.8
Nashville	II	4.77	4.77	4.83	4.82	4.84	4.93	4.81	7.8	7.8	7.8	7.8	7.8	7.8	7.8
Memphis	II	4.77	4.77	4.83	4.82	4.84	4.93	4.81	7.8	7.8	7.8	7.8	7.8	7.8	7.8
Knoxville	II	4.77	4.77	4.83	4.82	4.84	4.93	4.81	7.8	7.8	7.8	7.8	7.8	7.8	7.8
Chattanooga	II	4.77	4.77	4.83	4.82	4.84	4.93	4.81	7.8	7.8	7.8	7.8	7.8	7.8	7.8
Mississippi	II	4.77	4.77	4.83	4.82	4.84	4.93	4.79	7.5	7.5	7.5	7.5	7.5	7.5	7.6
Georgia	II	4.77	4.77	4.83	4.82	4.84	4.93	4.81	7.8	7.8	7.8	7.8	7.8	7.8	7.8
WEST SOUTH CENTRAL															
Northern Group															
Central Arkansas	II	4.77	4.77	4.83	4.82	4.84	4.93	4.81	7.8	7.8	7.8	7.8	7.8	7.8	7.8
Fort Smith	II	4.77	4.77	4.83	4.82	4.84	4.93	4.81	7.8	7.8	7.8	7.8	7.8	7.8	7.8
Oklahoma Metropolitan	II	4.66	4.68	4.69	4.73	4.74	4.83	4.71	7.8	7.8	7.8	7.8	7.8	7.8	7.8
Oklahoma Metropolitan	II Sp.	4.56	4.58	---	---	---	---	4.59	7.8	7.8	---	---	---	---	7.8
Red River Valley	II	4.66	4.68	4.69	4.73	4.74	4.83	4.71	7.8	7.8	7.8	7.8	7.8	7.8	7.8
Red River Valley	II Sp.	4.56	4.58	---	---	---	---	4.59	7.8	7.8	---	---	---	---	7.8
Texas Panhandle	II	4.87	4.86	4.88	4.88	4.87	4.88	4.74	7.5	7.5	7.5	7.5	7.5	7.5	7.6
Lubbock-Plainview	II	4.85	4.84	4.87	4.87	4.86	4.86	4.72	7.8	7.8	7.8	7.8	7.8	7.8	7.8
Southern Group															
Northern Louisiana	II	4.77	4.77	4.83	4.82	4.84	4.93	4.77	7.5	7.5	7.5	7.5	7.5	7.5	7.6
New Orleans	II	4.77	4.77	4.83	4.82	4.84	4.93	4.79	7.5	7.5	7.5	7.5	7.5	7.5	7.6
North Texas	II	4.85	4.84	4.87	4.87	4.86	4.86	4.74	7.8	7.8	7.8	7.8	7.8	7.8	7.8
Central West Texas	II	4.85	4.84	4.87	4.87	4.86	4.86	4.77	7.8	7.8	7.8	7.8	7.8	7.8	7.8
Central West Texas	II Sp.	4.27	4.27	4.27	4.27	4.29	4.47	4.34	7.8	7.8	7.8	7.8	7.8	7.8	7.8
Austin-Waco	II	4.87	4.86	4.88	4.88	4.87	4.88	4.75	7.5	7.5	7.5	7.5	7.5	7.5	7.6
San Antonio	II	4.79	4.78	4.80	4.80	4.80	4.80	4.67	7.3	7.3	7.4	7.3	7.3	7.3	7.4
San Antonio	II Sp.	4.30	4.30	4.29	4.30	4.31	4.50	4.36	7.3	7.3	7.4	7.3	7.3	7.3	7.4
Corpus Christi	II	5.12	5.11	5.13	5.13	5.12	5.13	4.99	7.5	7.5	7.5	7.5	7.5	7.5	7.6
Corpus Christi	III	4.87	4.86	4.88	4.88	4.87	4.88	4.74	7.5	7.5	7.5	7.5	7.5	7.5	7.6
South Texas	II	4.77	4.77	4.83	4.82	4.84	4.93	4.77	7.8	7.8	7.8	7.8	7.8	7.8	7.8
MOUNTAIN															
Eastern Colorado	II	4.92	4.92	4.98	4.97	4.99	5.08	4.96	8.1	8.1	8.2	8.2	8.2	8.2	8.2
Eastern Colorado	III	4.77	4.77	4.83	4.82	4.84	4.93	4.81	8.1	8.1	8.2	8.2	8.2	8.2	8.2
Great Basin	II	4.93	4.92	4.98	4.97	4.99	5.08	4.86	7.8	7.8	7.8	7.8	7.8	7.8	7.8
Great Basin	III	4.78	4.77	4.83	4.82	4.84	4.93	4.71	7.8	7.8	7.8	7.8	7.8	7.8	7.8
Western Colorado	II	4.82	4.82	4.88	4.87	4.89	4.98	4.86	8.1	8.1	8.2	8.2	8.2	8.2	8.2
Western Colorado	III	4.77	4.77	4.83	4.82	4.84	4.93	4.77	8.1	8.1	8.2	8.2	8.2	8.2	8.2
Central Arizona	II	5.11	5.11	5.13	5.13	5.12	5.12	5.03	7.8	7.8	7.8	7.8	7.8	7.8	7.8
Central Arizona	III	4.86	4.86	4.88	4.88	4.87	4.87	4.78	7.8	7.8	7.8	7.8	7.8	7.8	7.8
Rio Grande Valley	II	4.85	4.84	4.87	4.87	4.86	4.86	4.72	7.8	7.8	7.8	7.8	7.8	7.8	7.8
PACIFIC															
Puget Sound 6/	II	5.02	5.02	5.08	5.07	5.09	5.18	5.02	8.1	8.1	8.2	8.2	8.2	8.2	8.2
Puget Sound	III	4.77	4.77	4.83	4.82	4.84	4.93	4.77	8.1	8.1	8.2	8.2	8.2	8.2	8.2
Inland Empire	II	5.05	5.04	5.07	5.07	5.06	5.07	4.97	7.8	7.8	7.8	7.8	7.8	7.8	7.8
Inland Empire	III	4.80	4.79	4.82	4.82	4.81	4.82	4.72	7.8	7.8	7.8	7.8	7.8	7.8	7.8
Oregon-Washington	II	5.02	5.02	5.08	5.07	5.09	5.18	5.02	7.8	7.8	7.8	7.8	7.8	7.8	7.8
Oregon-Washington	III	4.77	4.77	4.83	4.82	4.84	4.93	4.77	7.8	7.8	7.8	7.8	7.8	7.8	7.8

1/ Boston nearby plant price. Price at 201-210 mile zone, 5.8 cents less. 2/ New markets; mergers; or name changes. See table 1, pages 6-7. 3/ New York metropolitan area. Price excludes a 5-cent direct delivery differential. Price at 201-210 mile zone, 8 cents less. 4/ Philadelphia, Baltimore, and Washington, D.C. Price excludes a 6-cent direct delivery differential applicable to milk delivered to Philadelphia. 5/ Detroit. Price excludes an 8-cent direct delivery differential. 6/ District I (Seattle).

© UPDATA 1981

© UPDATA 1981

TABLE 26.--BLEND PRICES PER HUNDREDWEIGHT ESTABLISHED BY FEDERAL MILK ORDERS FOR MILK OF 3.5 PERCENT BUTTERFAT CONTENT, BY MARKETS, BY MONTHS, 1970 1/

MARKET	JAN.	FEB.	MAR.	APR.	MAY	JUNE	JULY	AUG.	SEPT.	OCT.	NOV.	DEC.	AVG.
							DOLLARS						
NEW ENGLAND													
BOSTON REGIONAL 2/ 3/	6.60	6.52	6.29	6.18	5.94	5.91	6.41	6.72	6.92	7.04	6.90	6.80	6.50
CONNECTICUT 4/	6.86	6.75	6.46	6.43	6.24	6.29	6.87	7.14	7.47	7.60	7.34	7.22	6.88
GROUP AVERAGE 5/	6.67	6.58	6.33	6.24	6.01	5.99	6.51	6.82	7.05	7.17	7.02	6.92	6.59
MIDDLE ATLANTIC													
NEW YORK-NEW JERSEY 6/	6.07	6.06	5.79	5.75	5.54	5.55	6.07	6.39	6.61	6.72	6.60	6.41	6.10
MIDDLE ATLANTIC 2/ 7/	6.46	6.43	6.30	6.44	6.26	6.32	6.38	6.34	6.51	6.65	6.66	6.69	6.45
GROUP AVERAGE 5/	6.19	6.17	5.94	5.95	5.74	5.76	6.16	6.37	6.58	6.70	6.62	6.50	6.20
SOUTH ATLANTIC													
APPALACHIAN 8/	6.43	6.45	6.42	6.40	6.30	6.33	6.45	6.34	6.57	6.57	6.69	6.58	6.46
TAMPA BAY	7.24	7.26	7.03	6.99	6.92	6.93	7.06	7.19	7.26	7.42	7.43	7.45	7.17
SOUTHEASTERN FLORIDA 9/	7.54	7.61	7.48	7.46	7.32	7.31	7.32	7.39	7.42	7.57	7.57	7.69	7.48
UPPER FLORIDA 10/	7.30	7.33	7.25	7.20	7.11	7.11	7.17	7.16	7.21	7.34	7.35	7.35	7.24
GROUP AVERAGE 5/	7.19	7.23	7.12	7.08	6.96	6.97	7.04	7.05	7.14	7.26	7.29	7.32	7.14
EAST NORTH CENTRAL													
UPSTATE MICHIGAN 11/	5.67	5.68	5.55	5.77	5.58	5.55	5.82	5.90	5.68	5.78	5.91	5.79	5.72
SOUTHERN MICHIGAN 12/	5.68	5.68	5.59	5.66	5.57	5.56	5.62	5.58	5.71	5.80	5.85	5.90	5.68
EASTERN OHIO-WESTERN PA. 13/	5.91	5.86	5.69	5.76	5.60	5.60	5.67	5.72	5.93	6.04	6.11	6.14	5.82
OHIO VALLEY 2/ 14/	5.90	5.84	5.76	5.54	5.36	5.36	5.46	5.76	6.15	6.22	6.32	6.36	5.83
EASTERN GR. AVERAGE 5/	5.82	5.79	5.67	5.66	5.52	5.52	5.59	5.68	5.91	6.00	6.07	6.11	5.77
MICHIGAN UPPER PENINSULA 15/	5.61	5.62	5.51	5.50	5.45	5.38	5.60	5.58	5.64	5.77	5.88	5.88	5.61
CHICAGO REGIONAL 16/	5.31	5.28	5.20	5.18	5.13	5.14	5.15	5.19	5.36	5.46	5.50	5.53	5.28
LOUISVILLE-LEX.-EVANS.	5.80	5.80	5.72	5.21	5.10	5.10	5.13	5.53	6.18	6.27	6.38	6.35	5.70
INDIANA 17/	5.58	5.62	5.54	5.32	5.25	5.23	5.33	5.57	6.09	6.11	6.16	6.20	5.65
SOUTHERN ILLINOIS 18/	5.75	5.70	5.47	5.36	5.29	5.29	5.44	5.62	5.98	6.15	6.25	6.15	5.70
CENTRAL ILLINOIS 19/	5.47	5.46	5.23	5.14	4.99	5.02	5.20	5.36	5.82	6.00	6.08	5.91	5.44
WESTERN GR. AVERAGE 5/	5.44	5.42	5.32	5.22	5.16	5.16	5.20	5.32	5.61	5.70	5.75	5.76	5.41
WEST NORTH CENTRAL													
DULUTH - SUPERIOR	4.85	4.85	4.78	4.92	4.92	4.88	5.07	5.15	5.22	5.21	5.20	5.22	5.01
MINNEAPOLIS - ST. PAUL	5.27	5.18	5.08	5.08	5.03	5.03	5.09	5.16	5.32	5.34	5.41	5.37	5.19
EASTERN SOUTH DAKOTA 20/	5.58	5.56	5.35	5.27	5.16	5.12	5.37	5.42	6.04	6.04	6.02	5.78	5.54
BLACK HILLS 21/	5.57	5.47	5.37	5.53	5.33	5.32	5.36	5.42	5.55	5.83	5.93	5.82	5.52
NORTH CENTRAL IOWA 22/	5.50	5.28	5.25	5.23	5.22	5.30	5.36	5.61	5.59	5.68	5.77	5.87	5.40
CEDAR RAPIDS - IOWA CITY	5.46	5.38	5.28	5.27	5.11	5.14	5.23	5.27	5.42	5.47	5.53	5.57	5.34
QUAD CITIES - DUBUQUE 23/	5.47	5.44	5.33	5.29	5.15	5.15	5.20	5.23	5.50	5.61	5.65	5.65	5.40
DES MOINES	5.66	5.60	5.51	5.50	5.44	5.37	5.40	5.44	5.58	5.65	5.70	5.70	5.54
NEBRASKA - WESTERN IOWA 16/	5.77	5.76	5.68	5.61	5.51	5.56	5.61	5.58	5.71	5.78	5.84	5.87	5.69
MINNESOTA - NORTH DAKOTA 24/	5.09	5.04	4.94	4.97	4.92	4.95	5.05	5.11	5.22	5.25	5.26	5.23	5.08
S.E. MINN.-NORTHERN IOWA	5.25	5.17	5.07	5.05	4.99	4.96	5.02	5.08	5.29	5.30	5.32	5.28	5.14
NORTHERN GR. AVERAGE 5/	5.38	5.31	5.21	5.20	5.14	5.14	5.22	5.27	5.45	5.49	5.52	5.50	5.31

CONTINUED-

TABLE 26.--BLEND PRICES PER HUNDREDWEIGHT ESTABLISHED BY FEDERAL MILK ORDERS FOR MILK OF 3.5 PERCENT BUTTERFAT CONTENT, BY MARKETS, BY MONTHS, 1970 1/ -CON.

MARKET	JAN.	FEB.	MAR.	APR.	MAY	JUNE	JULY	AUG.	SEPT.	OCT.	NOV.	DEC.	AVG.
							DOLLARS						
WEST NORTH CENTRAL -CON.													
ST LOUIS - OZARKS 25/	5.82	5.76	5.47	5.27	5.20	5.26	5.39	5.60	5.98	6.27	6.36	6.21	5.69
KANSAS CITY 26/	5.76	5.72	5.63	5.71	5.54	5.54	5.59	5.62	5.74	5.77	5.78	5.77	5.68
NEOSHO VALLEY 27/	5.85	5.81	5.72	5.68	5.54	5.67	5.67	5.67	5.71	5.71	5.84	5.79	5.72
WICHITA 16/	6.01	5.84	5.65	5.71	5.80	5.88	5.88	5.92	6.12	6.25	6.41	6.24	5.96
SOUTHERN GR. AVERAGE 5/	5.82	5.76	5.56	5.49	5.40	5.43	5.52	5.64	5.90	6.06	6.12	6.02	5.72
EAST SOUTH CENTRAL													
PADUCAH	6.61	6.13	5.98	5.46	5.40	5.37	5.38	5.97	6.21	7.04	7.14	6.92	6.09
NASHVILLE	5.84	5.78	5.70	5.61	5.62	5.62	5.66	5.68	5.92	6.02	6.13	6.10	5.80
MEMPHIS 28/	6.33	6.39	6.26	6.29	6.26	6.21	6.27	6.22	6.28	6.45	6.43	6.60	6.33
KNOXVILLE	5.70	5.59	5.52	5.48	5.47	5.62	5.80	5.81	5.97	6.02	6.11	6.17	5.76
CHATTANOOGA	6.29	6.26	6.15	6.09	5.99	6.06	6.14	6.01	6.32	6.39	6.47	6.30	6.21
MISSISSIPPI 29/	6.40	6.19	5.92	5.82	5.83	5.91	6.21	6.25	6.82	6.87	6.78	6.67	6.26
GEORGIA 30/	6.61	6.53	6.35	6.36	6.44	6.42	6.46	6.48	6.68	6.73	6.74	6.62	6.53
GROUP AVERAGE 5/	6.34	6.24	6.09	6.02	6.03	6.05	6.15	6.18	6.42	6.53	6.56	6.50	6.26
WEST SOUTH CENTRAL													
CENTRAL ARKANSAS 31/	6.30	6.43	6.37	6.23	6.19	6.12	6.18	6.20	6.46	6.49	6.65	6.49	6.33
FORT SMITH 28/	6.44	6.39	6.34	6.25	6.36	6.18	6.26	6.25	6.25	6.48	6.49	6.57	6.35
OKLAHOMA METROPOLITAN 32/	6.20	6.06	5.88	5.85	5.69	5.52	5.56	5.65	5.98	5.97	5.73	5.59	5.78
RED RIVER VALLEY 33/	6.22	5.97	5.58	5.53	5.47	5.49	5.58	5.61	5.71	5.42	5.52	5.92	5.64
TEXAS PANHANDLE 34/	6.29	6.27	6.06	6.08	6.22	5.93	6.20	6.23	6.66	6.70	6.76	6.82	6.32
LUBBOCK - PLAINVIEW	6.71	6.66	6.67	6.60	6.67	6.65	6.67	6.74	6.90	6.91	6.97	7.05	6.77
NORTHERN GR. AVERAGE 5/	6.27	6.18	5.98	5.92	5.83	5.71	5.77	5.84	6.12	6.06	5.94	5.89	5.95
NORTHERN LOUISIANA 35/	6.81	6.73	6.59	6.54	6.57	6.63	6.67	6.71	6.96	6.93	6.91	6.78	6.73
NEW ORLEANS	6.31	6.38	6.12	6.09	6.37	6.21	6.44	6.56	6.80	6.79	6.53	6.36	6.41
NORTH TEXAS 36/	6.41	6.27	6.14	6.03	6.29	6.19	6.28	6.33	6.45	6.55	6.55	6.57	6.33
CENTRAL WEST TEXAS 37/	6.91	7.02	6.84	6.79	6.78	6.67	6.77	6.77	6.90	7.02	7.06	7.07	6.88
SAN ANTONIO	6.69	7.12	7.01	6.69	6.86	6.78	7.02	7.04	7.08	7.13	7.30	7.28	6.99
CORPUS CHRISTI 38/	7.39	6.99	6.66	6.66	6.64	6.62	6.68	6.73	6.91	7.03	7.04	6.94	6.84
SOUTH TEXAS 39/	6.90	6.89	6.78	6.79	6.31	6.38	6.45	6.64	6.81	6.87	6.90	6.70	6.67
SOUTHERN GR. AVERAGE 5/ 48/	6.61	6.58	6.43	6.34	6.41	6.36	6.47	6.57	6.73	6.79	6.76	6.67	6.56
MOUNTAIN													
EASTERN COLORADO 40/	6.41	6.38	6.28	6.26	6.12	6.14	6.19	6.15	6.43	6.47	6.51	6.55	6.32
GREAT BASIN 41/	5.89	5.73	5.62	5.77	5.67	5.54	5.64	5.65	5.88	5.92	6.04	5.93	5.77
WESTERN COLORADO 42/	6.28	6.24	6.33	6.30	6.12	6.18	6.21	6.20	6.41	6.48	6.38	6.17	6.27
CENTRAL ARIZONA 43/	6.56	6.50	6.37	6.37	6.38	6.33	6.50	6.43	6.60	6.71	6.70	6.74	6.52
RIO GRANDE VALLEY 44/	6.28	6.27	6.09	6.15	6.03	5.95	6.07	6.00	6.48	6.59	6.58	6.66	6.26
GROUP AVERAGE 5/	6.32	6.25	6.13	6.17	6.07	6.02	6.12	6.09	6.36	6.43	6.46	6.47	6.24
PACIFIC													
PUGET SOUND 45/	5.54	5.50	5.48	5.53	5.43	5.42	5.45	5.47	5.58	5.63	5.71	5.72	5.54
INLAND EMPIRE 46/	5.88	5.81	5.67	5.69	5.58	5.55	5.71	5.67	5.85	5.91	5.91	5.95	5.76
OREGON - WASHINGTON 2/ 47/	5.97	5.84	5.70	5.74	5.63	5.66	5.71	5.72	5.86	5.94	5.97	6.01	5.81
GROUP AVERAGE 5/	5.74	5.66	5.58	5.63	5.52	5.53	5.58	5.58	5.72	5.78	5.83	5.86	5.66
60-MARKET AVERAGE 5/ 48/	5.99	5.95	5.80	5.76	5.64	5.64	5.82	5.95	6.18	6.27	6.26	6.22	5.95
All-MARKET AVERAGE 48/	5.99	5.95	5.80	5.76	5.64	5.64	5.82	5.95	6.18	6.27	6.26	6.22	5.95

1/ All averages are weighted. 2/ New markets; mergers; or name changes. See table 1 pages 6-7. 3/ Boston nearby plant price. Price at 201-210 mile zone, 40 cents less. 4/ Includes an average of approximately 41.9 cents to nearby and intermediate producers. 5/ Based on markets where orders were effective entire period and which have had no significant marketing area expansions, January 1, 1970 - December 31, 1971. Excludes Central Illinois. 6/ New York metropolitan area. Price excludes a 5-cent direct delivery differential. Price at 201-210 mile zone, 24 cents less.

7/ Philadelphia, Baltimore, and Washington, D. C., August-December. Price excludes a 6-cent direct delivery differential applicable to milk delivered to Philadelphia. 8/ Bristol, Tennessee. 9/ Miami. 10/ Jacksonville and Tallahassee. 11/ Traverse City. 12/ Detroit. Price excludes an 8-cent direct delivery differential. 13/ Cleveland-Erie district. (Pittsburgh district plus 10 cents). 14/ Central zone (Cincinnati and Columbus). Price at Toledo (Northwestern zone) 5 cents less and at Charleston, West Virginia (Southeastern zone) 5 cents more, August-December.

15/ Weighted average of all handlers' prices at all locations. 16/ Zone I. 17/ Indianapolis. 18/ Base zone (Alton). 19/ Peoria.

20/ Sioux Falls. 21/ Rapid City, South Dakota. 22/ Zone I (Waterloo). Weighted average of all handlers' prices. 23/ Rock Island, Illinois.

24/ Base zone (Fargo). 25/ Zone I (St. Louis). 26/ Kansas City and Topeka. 27/ Pittsburg, Kansas. 28/ Weighted average of all handlers' prices.

29/ Gulfport. (Jackson and Greenville 16 cents less). 30/ Atlanta. 31/ Little Rock. 32/ Oklahoma City. 33/ Wichita Falls, Texas. 34/ Amarillo.

35/ Monroe and Shreveport. 36/ Zone I (Dallas). 37/ Abilene. 38/ Mercedes. 39/ Houston. 40/ Denver. 41/ Salt Lake City, Utah. 42/ Grand Junction. 43/ Phoenix. 44/ Albuquerque, Santa Fe, and El Paso. 45/ District I (Seattle). 46/ Spokane, Washington. 47/ Portland. 48/ Excludes Austin-Waco. Fewer than three handlers. Austin-Waco prices (Zone I-New Braunfels, Texas). Weighted average of all handlers' prices: Blend, Jan. $7.05, Feb. $7.04, Mar. $6.95, Apr. $6.93, May $7.02, June $6.95, July $7.02, Aug. $7.04, Sept. $7.13, Oct. $7.14, Nov. $7.15, and Dec. $7.27.

© UPDATA 1981

© UPDATA 1981

TABLE 27.--BLEND BUTTERFAT DIFFERENTIALS IN FEDERAL MILK ORDERS, BY MONTHS, 1970

MARKET	JAN.	FEB.	MAR.	APR.	MAY	JUNE	JULY	AUG.	SEPT.	OCT.	NOV.	DEC.	AVG. 1/
						CENTS 2/							
NEW ENGLAND													
BOSTON REGIONAL	8.0	7.8	8.0	8.0	8.2	8.2	8.2	8.2	8.2	8.2	8.2	8.2	8.1
CONNECTICUT	8.0	7.8	8.0	8.0	8.2	8.2	8.2	8.2	8.2	8.2	8.2	8.2	8.1
MIDDLE ATLANTIC													
NEW YORK-NEW JERSEY	8.0	7.8	8.0	8.0	8.2	8.2	8.2	8.2	8.2	8.2	8.2	8.2	8.1
MIDDLE ATLANTIC	8.0	7.8	8.0	8.0	8.2	8.2	8.2	8.2	8.2	8.2	8.2	8.2	8.1
SOUTH ATLANTIC													
APPALACHIAN	8.0	7.9	8.0	8.1	8.3	8.3	8.3	8.3	8.3	8.4	8.3	8.2	8.2
TAMPA BAY	7.5	7.6	7.6	7.6	7.6	7.6	7.6	7.6	7.6	7.6	7.6	7.6	7.6
SOUTHEASTERN FLORIDA	7.5	7.5	7.5	7.6	7.6	7.6	7.6	7.6	7.6	7.6	7.6	7.6	7.6
UPPER FLORIDA	7.5	7.5	7.5	7.6	7.6	7.6	7.6	7.6	7.6	7.6	7.6	7.6	7.6
EAST NORTH CENTRAL													
EASTERN GROUP													
UPSTATE MICHIGAN	7.5	7.5	7.5	7.5	7.5	7.5	7.5	7.5	8.0	8.0	7.5	8.0	7.6
SOUTHERN MICHIGAN	7.5	7.5	7.5	8.0	8.0	8.0	8.0	8.0	8.0	8.0	8.0	8.0	7.9
EASTERN OHIO-WESTERN PA.	8.1	8.0	8.0	8.1	8.2	8.2	8.2	8.2	8.3	8.4	8.2	8.3	8.2
OHIO VALLEY	8.0	8.0	8.0	8.2	8.2	8.2	8.2	8.2	8.2	8.4	8.2	8.2	8.2
EAST NORTH CENTRAL													
WESTERN GROUP													
MICHIGAN UPPER PENINSULA	8.4	8.3	8.2	8.3	8.4	8.4	8.5	8.5	8.5	8.6	8.6	8.5	8.4
CHICAGO REGIONAL	8.1	8.1	8.2	8.3	8.4	8.4	8.4	8.4	8.5	8.4	8.4	8.4	8.3
LOUISVILLE-LEX.-EVANS.	8.2	8.1	8.1	8.3	8.4	8.4	8.4	8.4	8.4	8.5	8.4	8.4	8.3
INDIANA	7.9	7.9	7.9	8.1	8.2	8.2	8.2	8.2	8.2	8.3	8.2	8.2	8.1
SOUTHERN ILLINOIS	8.0	7.9	7.9	8.1	8.2	8.2	8.2	8.2	8.3	8.3	8.2	8.3	8.2
CENTRAL ILLINOIS	8.0	7.9	7.9	8.1	8.2	8.2	8.2	8.2	8.3	8.3	8.2	8.3	8.2
WEST NORTH CENTRAL													
NORTHERN GROUP													
DULUTH - SUPERIOR	8.4	8.4	8.4	8.5	8.6	8.6	8.7	8.7	8.8	8.8	8.7	8.7	8.6
MINNEAPOLIS - ST.PAUL	8.0	8.0	8.0	8.1	8.2	8.2	8.2	8.3	8.3	8.3	8.3	8.3	8.2
EASTERN SOUTH DAKOTA	7.8	7.7	7.8	7.9	8.0	8.0	8.0	8.0	8.1	8.1	8.1	8.1	8.0
BLACK HILLS	7.8	7.7	7.7	7.9	7.9	7.9	8.0	8.0	8.0	8.1	8.1	8.0	7.9
NORTH CENTRAL IOWA	8.1	7.9	7.9	7.9	8.0	8.1	8.2	8.3	8.3	8.4	8.3	8.3	8.1
CEDAR RAPIDS - IOWA CITY	7.8	7.7	7.8	7.9	7.9	7.9	8.0	8.0	8.1	8.1	8.0	8.0	7.9
QUAD CITIES - DUBUQUE	8.2	8.1	8.1	8.1	8.0	8.0	8.3	8.3	8.4	8.5	8.4	8.4	8.2
DES MOINES	7.9	7.8	7.8	7.9	8.0	8.0	8.0	8.0	8.1	8.1	8.1	8.0	8.0
NEBRASKA - WESTERN IOWA	8.3	8.2	8.2	8.3	8.4	8.4	8.4	8.4	8.4	8.5	8.4	8.4	8.4
MINNESOTA - NORTH DAKOTA	7.9	7.9	7.9	8.0	8.1	8.1	8.1	8.1	8.2	8.2	8.1	8.2	8.1
S.E. MINN.-NORTHERN IOWA	8.0	8.0	8.0	8.1	8.2	8.2	8.2	8.3	8.3	8.3	8.3	8.3	8.2

CONTINUED-

© UPDATA 1981

TABLE 27.--BLEND BUTTERFAT DIFFERENTIALS IN FEDERAL MILK ORDERS, BY MONTHS, 1970 -CON.

MARKET	JAN.	FEB.	MAR.	APR.	MAY	JUNE	JULY	AUG.	SEPT.	OCT.	NOV.	DEC.	AVG. 1/
						CENTS 2/							
WEST NORTH CENTRAL -CON.													
SOUTHERN GROUP													
ST LOUIS - OZARKS	8.0	8.0	8.0	8.1	8.2	8.2	8.2	8.2	8.3	8.4	8.2	8.3	8.2
KANSAS CITY	7.2	7.2	7.2	7.4	7.4	7.4	7.4	7.4	7.5	7.4	7.4	7.4	7.4
NECSHO VALLEY	8.1	8.1	8.2	8.4	8.4	8.4	8.4	8.4	8.5	8.4	8.4	8.4	8.3
WICHITA	8.1	8.0	8.0	8.1	8.2	8.3	8.3	8.3	8.3	8.4	8.3	8.3	8.2
EAST SOUTH CENTRAL													
PADUCAH	7.5	7.5	7.5	7.5	7.5	7.5	7.5	7.5	7.5	7.5	7.5	7.5	7.5
NASHVILLE	8.2	8.2	8.2	8.4	8.4	8.4	8.4	8.4	8.4	8.4	8.4	8.4	8.4
MEMPHIS	7.5	7.5	7.5	7.5	7.5	7.5	7.5	7.5	7.5	7.5	7.5	7.5	7.5
KNOXVILLE	8.0	8.0	8.0	8.2	8.2	8.2	8.2	8.2	8.4	8.4	8.2	8.4	8.2
CHATTANOOGA	8.0	8.0	8.0	8.2	8.2	8.2	8.2	8.2	8.4	8.4	8.2	8.2	8.2
MISSISSIPPI	7.9	7.8	7.8	8.0	8.1	8.1	8.1	8.1	8.3	8.3	8.2	8.2	8.1
GEORGIA	8.1	8.0	8.0	8.1	8.3	8.3	8.3	8.3	8.3	8.4	8.3	8.3	8.2
WEST SOUTH CENTRAL													
NORTHERN GROUP													
CENTRAL ARKANSAS	8.1	8.0	8.0	8.2	8.3	8.3	8.3	8.3	8.4	8.4	8.3	8.3	8.2
FORT SMITH	8.1	8.1	8.2	8.4	8.4	8.4	8.4	8.4	8.5	8.4	8.4	8.4	8.3
OKLAHOMA METROPOLITAN	8.1	8.1	8.2	8.4	8.4	8.4	8.4	8.4	8.5	8.4	8.4	8.4	8.3
RED RIVER VALLEY	8.3	8.2	8.0	8.2	8.3	8.3	8.3	8.3	8.4	8.3	8.2	8.4	8.3
TEXAS PANHANDLE	8.0	7.9	7.9	8.0	8.2	8.1	8.2	8.2	8.3	8.4	8.3	8.3	8.2
LUBBOCK - PLAINVIEW	8.4	8.4	8.3	8.4	8.6	8.6	8.6	8.6	8.6	8.7	8.7	8.6	8.5
WEST SOUTH CENTRAL 3/													
SOUTHERN GROUP													
NORTHERN LOUISIANA	8.0	8.0	8.0	8.1	8.2	8.2	8.2	8.3	8.3	8.4	8.2	8.2	8.2
NEW ORLEANS	7.9	7.9	7.9	8.0	8.2	8.1	8.1	8.1	8.2	8.3	8.1	8.1	8.1
NORTH TEXAS	8.3	8.2	8.1	8.2	8.4	8.3	8.5	8.5	8.5	8.6	8.5	8.5	8.4
CENTRAL WEST TEXAS	8.1	8.1	8.2	8.4	8.4	8.4	8.4	8.4	8.5	8.4	8.4	8.4	8.3
SAN ANTONIO	7.4	7.4	7.5	7.7	7.7	7.7	7.7	7.7	7.8	7.7	7.7	7.7	7.6
CORPUS CHRISTI	8.0	7.9	7.9	8.0	8.1	8.1	8.1	8.1	8.2	8.2	8.1	8.1	8.1
SOUTH TEXAS	8.4	8.3	8.2	8.4	8.4	8.4	8.4	8.5	8.5	8.6	8.5	8.4	8.4
MOUNTAIN													
EASTERN COLORADO	8.6	8.5	8.6	8.6	8.8	8.8	8.8	8.8	8.9	8.9	8.8	8.8	8.7
GREAT BASIN	8.5	8.4	8.4	8.6	8.6	8.5	8.6	8.6	8.7	8.8	8.2	8.2	8.5
WESTERN COLORADO	8.7	8.6	8.6	8.7	8.9	8.9	8.9	8.9	8.9	9.0	8.4	8.4	8.7
CENTRAL ARIZONA	8.8	8.7	8.7	8.8	9.0	8.9	9.0	9.0	9.1	9.2	9.1	9.0	8.9
RIO GRANDE VALLEY	8.4	8.3	8.2	8.4	8.5	8.5	8.5	8.5	8.6	8.6	8.6	8.6	8.5
PACIFIC													
PUGET SOUND	8.3	8.3	8.3	8.4	8.5	8.5	8.5	8.5	8.6	8.6	8.6	8.6	8.5
INLAND EMPIRE	8.1	8.1	8.1	8.2	8.3	8.3	8.3	8.3	8.4	8.4	8.3	8.3	8.2
OREGON - WASHINGTON	8.0	8.0	7.9	8.1	8.1	8.2	8.2	8.2	8.2	8.3	8.2	8.2	8.1

1/ All averages are weighted.

2/ For each one-tenth of one percent above or below basic butterfat content.

3/ Austin-Waco. Fat differential: January 7.4¢, February 7.4¢, March 7.5¢, April 7.7¢, May 7.7¢, June 7.7¢, July 7.7¢, August 7.7¢, September 7.8¢, October 7.7¢, November 7.7¢ and December 7.7¢.

TABLE 28.--BLEND PRICES PER HUNDREDWEIGHT ESTABLISHED BY FEDERAL MILK ORDERS FOR MILK OF 3.5 PERCENT BUTTERFAT CONTENT, BY MARKETS, BY MONTHS, 1971 1/

MARKET	JAN.	FEB.	MAR.	APR.	MAY	JUNE	JULY	AUG.	SEPT.	OCT.	NOV.	DEC.	AVG.
							DOLLARS						
NEW ENGLAND													
BOSTON REGIONAL 2/ 3/	6.71	6.68	6.53	6.33	6.11	6.02	6.53	6.84	7.06	7.09	7.11	6.92	6.64
CONNECTICUT 4/	7.06	6.98	6.79	6.63	6.39	6.33	6.90	7.20	7.52	7.51	7.47	7.21	6.99
GROUP AVERAGE 5/	6.81	6.7[illegible]	6.60	6.41	6.19	6.1C	6.63	6.94	7.19	7.21	7.21	7.00	6.74
MIDDLE ATLANTIC													
NEW YORK-NEW JERSEY 6/	6.31	6.28	6.10	5.89	5.71	5.62	6.16	6.51	6.68	6.68	6.67	6.46	6.23
MIDDLE ATLANTIC 7/	6.60	6.61	6.64	6.59	6.41	6.39	6.52	6.46	6.64	6.66	6.74	6.75	6.58
GROUP AVERAGE 5/	6.40	6.38	6.26	6.10	5.92	5.83	6.26	6.49	6.67	6.67	6.69	6.56	6.34
SOUTH ATLANTIC													
APPALACHIAN 8/	6.61	6.64	6.86	6.85	6.76	6.73	6.73	6.71	6.69	6.77	6.87	6.79	6.75
TAMPA BAY	7.43	7.47	7.35	7.34	7.27	7.22	7.45	7.53	7.63	7.67	7.74	7.68	7.48
SOUTHEASTERN FLORIDA 9/	7.71	7.76	7.73	7.73	7.55	7.45	7.71	7.69	7.72	7.75	7.88	7.91	7.72
UPPER FLORIDA 10/	7.55	7.55	7.50	7.41	7.34	7.25	7.54	7.51	7.56	7.62	7.68	7.67	7.52
GROUP AVERAGE 5/	7.38	7.42	7.41	7.39	7.27	7.20	7.42	7.40	7.44	7.50	7.59	7.58	7.42
EAST NORTH CENTRAL													
UPSTATE MICHIGAN 11/	5.83	5.81	5.77	5.77	5.87	5.84	6.10	6.11	5.94	5.94	6.06	6.09	5.93
SOUTHERN MICHIGAN 12/	5.88	5.89	5.89	5.87	5.83	5.71	5.76	5.73	5.81	5.84	5.91	5.92	5.84
EASTERN OHIO-WESTERN PA. 13/	6.10	6.09	6.03	5.71	5.60	5.51	5.61	5.89	6.34	6.38	6.42	6.44	5.99
OHIO VALLEY 14/	6.01	6.00	6.02	5.72	5.57	5.49	5.58	5.89	6.31	6.31	6.40	6.41	5.96
EASTERN GR. AVERAGE 5/	5.99	5.99	5.98	5.77	[illegible].67	5.58	5.66	5.83	6.12	6.15	6.22	6.23	5.92
MICHIGAN UPPER PENINSULA 15/	5.79	5.83	5.80	5.73	5.69	5.57	5.72	5.70	5.70	5.81	5.89	5.85	5.75
CHICAGO REGIONAL 16/	5.47	5.47	5.45	5.43	5.36	5.31	5.37	5.39	5.50	5.54	5.55	5.58	5.45
LOUISVILLE-LEX.-EVANS.	5.92	5.90	5.90	5.37	5.24	5.20	5.28	5.65	6.27	6.29	6.40	6.32	5.81
INDIANA 17/	5.87	5.82	5.86	5.51	5.46	5.38	5.44	5.75	6.18	6.18	6.21	6.20	5.82
SOUTHERN ILLINOIS 18/	5.88	5.86	5.67	5.54	5.48	5.42	5.57	5.75	6.14	6.23	6.31	6.17	5.82
CENTRAL ILLINOIS 19/	5.67	5.72	5.60	5.42	5.34	5.25	5.38	5.50	5.89	5.96	6.06	5.94	5.65
WESTERN GR. AVERAGE 5/	5.61	5.60	5.57	5.45	5.38	5.32	5.39	5.50	5.74	5.78	5.81	5.80	5.57
WEST NORTH CENTRAL													
DULUTH - SUPERIOR	5.15	5.15	5.15	5.13	5.22	5.19	5.32	5.38	5.38	5.38	5.38	5.37	5.26
MINNEAPOLIS - ST.PAUL	5.34	5.31	5.29	5.31	5.26	5.20	5.26	5.31	5.45	5.42	5.44	5.43	5.33
EASTERN SOUTH DAKOTA 20/	5.68	5.67	5.66	5.66	5.55	5.42	5.47	5.50	5.62	5.64	5.68	5.70	5.60
BLACK HILLS 21/	5.81	5.84	5.94	5.91	5.74	5.72	5.77	5.83	6.04	6.21	6.25	6.07	5.91
NORTH CENTRAL IOWA 22/	5.84	5.79	5.83	5.74	5.48	5.40	5.46	5.50	5.59	5.64	5.60	5.66	5.58
CEDAR RAPIDS - IOWA CITY	5.51	5.51	5.52	5.48	5.42	5.36	5.50	5.76	5.68	6.10	6.07	6.07	5.58
QUAD CITIES - DUBUQUE 23/	5.55	5.52	5.50	5.45	5.32	5.25	5.34	5.43	5.58	5.58	5.59	5.66	5.48
DES MOINES	5.68	5.64	5.63	5.61	5.49	5.43	5.50	5.53	5.69	5.71	5.73	5.71	5.61
NEBRASKA - WESTERN IOWA 16/	5.74	5.75	5.78	5.79	5.72	5.69	5.63	5.63	5.77	5.80	5.81	5.87	5.75
MINNESOTA - NORTH DAKOTA 24/	5.15	5.17	5.18	5.15	5.08	5.08	5.18	5.24	5.32	5.27	5.25	5.27	5.19
S.E. MINN.-NORTHERN IOWA	5.23	5.20	5.23	5.17	5.13	5.08	5.16	5.20	5.45	5.45	5.43	5.38	5.24
NORTHERN GR. AVERAGE 5/	5.43	5.41	5.41	5.40	5.34	5.25	5.35	5.40	5.54	5.54	5.54	5.54	5.43

CONTINUED-

© UPDATA 1981

TABLE 28.--BLEND PRICES PER HUNDREDWEIGHT ESTABLISHED BY FEDERAL MILK ORDERS FOR MILK OF 3.5 PERCENT BUTTERFAT CONTENT, BY MARKETS, BY MONTHS, 1971 1/ -CON.

MARKET	JAN.	FEB.	MAR.	APR.	MAY	JUNE	JULY	AUG.	SEPT.	OCT.	NOV.	DEC.	AVG.
							DOLLARS						
WEST NORTH CENTRAL -CON.													
ST LOUIS - OZARKS 25/	5.90	5.89	5.68	5.50	5.39	5.38	5.54	5.70	6.11	6.23	6.26	6.17	5.80
KANSAS CITY 26/	5.78	5.82	5.84	5.80	5.71	5.68	5.75	5.81	5.93	5.88	5.88	5.94	5.82
NECSHO VALLEY 27/	5.78	5.77	5.64	5.52	5.41	5.39	5.33	5.49	5.58	5.47	5.60	5.65	5.56
WICHITA 16/	6.22	6.22	6.24	6.01	5.91	5.90	6.17	6.19	6.19	6.25	6.33	6.35	6.15
SOUTHERN GR. AVERAGE 5/	5.88	5.90	5.80	5.66	5.56	5.54	5.65	5.77	6.04	6.08	6.10	6.08	5.83
EAST SOUTH CENTRAL													
PADUCAH	6.91	6.25	6.17	5.69	5.48	5.38	5.56	6.21	6.30	6.66	6.92	6.82	6.19
NASHVILLE	6.02	6.11	6.10	5.80	5.70	5.72	5.84	5.74	6.04	6.07	6.08	6.03	5.93
MEMPHIS 28/	6.49	6.50	6.52	6.51	6.50	6.39	6.38	6.37	6.42	6.52	6.53	6.57	6.48
KNOXVILLE	6.23	6.20	6.20	6.15	6.10	6.11	6.17	6.13	6.16	6.16	6.09	6.08	6.15
CHATTANOOGA	6.28	6.36	6.21	6.04	5.97	5.95	5.95	5.92	6.30	6.35	6.25	6.20	6.14
MISSISSIPPI 29/	6.81	6.24	6.05	6.02	5.98	6.16	6.23	6.37	6.86	7.02	6.89	6.73	6.37
GEORGIA 30/	6.65	6.68	6.68	6.70	6.70	6.62	6.74	6.77	6.83	6.87	6.88	6.72	6.74
GROUP AVERAGE 5/	6.50	6.42	6.36	6.26	6.21	6.21	6.29	6.33	6.53	6.61	6.59	6.50	6.40
WEST SOUTH CENTRAL													
CENTRAL ARKANSAS 31/	6.63	6.69	6.62	6.43	6.34	6.40	6.52	6.47	6.73	6.88	6.74	6.73	6.58
FORT SMITH 28/	6.54	6.53	6.55	6.52	6.50	6.41	6.45	6.39	6.47	6.55	6.58	6.64	6.51
OKLAHOMA METROPOLITAN 32/	5.73	5.40	5.62	5.55	5.46	5.60	5.87	5.88	6.05	6.10	6.11	6.12	5.77
RED RIVER VALLEY 33/	5.48	5.97	5.42	5.39	5.25	5.30	5.41	5.58	6.16	6.21	6.21	6.16	5.60
TEXAS PANHANDLE 34/	6.82	6.82	6.71	6.73	6.75	6.71	6.68	6.72	6.78	6.85	6.80	6.85	6.77
LUBBOCK - PLAINVIEW	7.04	7.02	7.05	6.96	7.03	6.97	7.09	6.89	6.96	7.11	7.04	7.21	7.03
NORTHERN GR. AVERAGE 5/	5.91	5.84	5.83	5.75	5.66	5.75	5.96	6.01	6.26	6.32	6.30	6.31	5.96
NORTHERN LOUISIANA 35/	6.86	6.81	6.74	6.65	6.68	6.73	6.88	6.79	7.04	7.02	7.02	6.87	6.84
NEW ORLEANS	6.30	6.38	6.28	6.19	6.41	6.47	6.56	6.48	6.81	6.82	6.71	6.60	6.48
NORTH TEXAS 36/	6.51	6.38	6.26	6.16	6.28	6.27	6.38	6.44	6.66	6.66	6.66	6.65	6.43
CENTRAL WEST TEXAS 37/	7.10	7.06	7.15	7.09	6.08	5.98	5.96	5.98	6.46	6.36	6.56	6.51	6.41
SAN ANTONIO	7.33	7.24	7.19	6.98	7.24	7.18	7.07	7.08	7.31	7.39	7.36	7.29	7.22
CORPUS CHRISTI 38/	6.92	6.98	6.99	7.30	7.12	6.93	6.98	6.97	7.32	7.16	7.27	7.31	7.10
SOUTH TEXAS 39/	6.73	6.76	6.70	6.63	6.53	6.54	6.64	6.68	6.97	6.92	7.02	6.87	6.74
SOUTHERN GR. AVERAGE 5/ 48/	6.65	6.62	6.55	6.47	6.48	6.47	6.56	6.58	6.86	6.85	6.88	6.79	6.64
MOUNTAIN													
EASTERN COLORADO 40/	6.48	6.49	6.55	6.43	6.32	6.25	6.27	6.36	6.55	6.57	6.65	6.63	6.46
GREAT BASIN 41/	5.96	5.93	5.91	5.93	5.86	5.84	5.88	5.79	5.98	5.98	6.12	6.05	5.93
WESTERN COLORADO 42/	6.04	6.21	6.03	5.91	5.82	5.88	5.96	5.95	6.36	6.40	6.47	6.60	6.13
CENTRAL ARIZONA 43/	6.65	6.60	6.63	6.53	6.56	6.61	6.67	6.65	6.84	6.91	6.90	6.88	6.70
RIO GRANDE VALLEY 44/	6.59	6.63	6.66	6.48	6.72	6.67	6.75	6.67	6.74	6.81	6.76	6.77	6.69
GROUP AVERAGE 5/	6.42	6.41	6.43	6.34	6.32	6.29	6.33	6.33	6.52	6.56	6.62	6.59	6.43
PACIFIC													
PUGET SOUND 45/	5.73	5.70	5.70	5.66	5.57	5.54	5.51	5.55	5.69	5.72	5.79	5.80	5.66
INLAND EMPIRE 46/	5.84	5.85	5.89	5.83	5.80	5.75	5.79	5.78	5.99	6.03	6.03	6.01	5.88
OREGON - WASHINGTON 47/	5.96	5.92	5.92	5.87	5.75	5.75	5.75	5.80	5.96	6.01	6.10	6.10	5.90
GROUP AVERAGE 5/	5.83	5.80	5.81	5.76	5.66	5.64	5.63	5.67	5.82	5.86	5.94	5.94	5.78
60-MARKET AVERAGE 5/ 48/	6.13	6.11	6.05	5.92	5.81	5.75	5.95	6.09	6.31	6.34	6.36	6.30	6.08
ALL-MARKET AVERAGE 48/	6.13	6.11	6.05	5.92	5.81	5.75	5.95	6.09	6.31	6.33	6.36	6.30	6.08

1/ All averages are weighted. 2/ New markets; mergers; or name changes. See table 1, pages 6-7. 3/ Boston nearby plant price. Price at 201-210 mile zone, 40 cents less. 4/ Includes an average of approximately 36.8 cents to nearby and intermediate producers, January-March. 5/ Based on markets where orders were effective entire period and which have had no significant marketing area expansions, January 1, 1970 - December 31, 1971. Excludes Central Illinois. 6/ New York metropolitan area. Price excludes a 5-cent direct delivery differential. Price at 201-210 mile zone, 24 cents less. 7/ Philadelphia, Baltimore, and Washington, D.C. Price excludes a 6-cent direct delivery differential applicable to milk delivered to Philadelphia. 8/ Bristol, Tennessee. 9/ Miami. 10/ Jacksonville and Tallahassee. 11/ Traverse City. 12/ Detroit. Price excludes an 8-cent direct delivery differential. 13/ Cleveland-Erie district. (Pittsburgh district plus 10 cents.) 14/ Central zone (Cincinnati and Columbus). Price at Toledo (Northwestern zone) 5 cents less and at Charleston, West Virginia, (Southeastern zone) 5 cents more. 15/ Weighted average of all handlers' prices at all locations. 16/ Zone I. 17/ Indianapolis. 18/ Base zone (Alton). 19/ Peoria. 20/ Sioux Falls. 21/ Rapid City, South Dakota. 22/ Zone I (Waterloo). Weighted average of all handlers' prices. 23/ Rock Island, Illinois. 24/ Base zone (Fargo). 25/ Zone I (St. Louis). 26/ Kansas City and Topeka. 27/ Pittsburg, Kansas. 28/ Weighted average of all handlers' prices. 29/ Gulfport. (Jackson and Greenville 16 cents less). 30/ Atlanta. 31/ Little Rock. 32/ Oklahoma City. 33/ Wichita Falls, Texas. 34/ Amarillo. 35/ Monroe and Shreveport. 36/ Zone I (Dallas). 37/ Abilene. 38/ Mercedes. 39/ Houston. 40/ Denver. 41/ Salt Lake City, Utah. 42/ Grand Junction. 43/ Phoenix. 44/ Albuquerque, Santa Fe, and El Paso. 45/ District I (Seattle). 46/ Spokane, Washington. 47/ Portland. 48/ Excludes Austin-Waco. Fewer than three handlers. Austin-Waco prices (Zone I - New Braunfels, Texas). Weighted average of all handlers' prices: Blend, Jan., $7.10; Feb., $7.10; Mar., $7.13; Apr., $7.06; May, $7.10; June, $6.95; July, $7.02; Aug., $7.04; Sept., $7.05; Oct., $7.19; Nov., $7.17; Dec., $7.27.

© UPDATA 1981

TABLE 29.--BLEND BUTTERFAT DIFFERENTIALS IN FEDERAL MILK ORDERS, BY MONTHS, 1971

MARKET	JAN.	FEB.	MAR.	APR.	MAY	JUNE	JULY	AUG.	SEPT.	OCT.	NOV.	DEC.	AVG. 1/
						CENTS 2/							
NEW ENGLAND													
BOSTON REGIONAL	8.2	8.2	8.2	8.0	8.0	8.0	8.0	8.0	8.0	7.8	7.8	7.8	8.0
CONNECTICUT	8.2	8.2	8.2	8.0	8.0	8.0	8.0	8.0	8.0	7.8	7.8	7.8	8.0
MIDDLE ATLANTIC													
NEW YORK-NEW JERSEY	8.2	8.2	8.2	8.0	8.0	8.0	8.0	8.0	8.0	7.8	7.8	7.8	8.0
MIDDLE ATLANTIC	8.2	8.2	8.2	8.0	8.0	8.0	8.0	8.0	8.0	7.8	7.8	7.8	8.0
SOUTH ATLANTIC													
APPALACHIAN	8.2	8.3	8.3	8.3	8.0	8.0	8.0	8.0	8.0	8.1	8.1	8.1	8.1
TAMPA BAY	7.6	7.6	7.6	7.6	7.6	7.6	7.6	7.5	7.5	7.5	7.5	7.5	7.6
SOUTHEASTERN FLORIDA	7.6	7.6	7.6	7.5	7.6	7.6	7.5	7.6	7.5	7.6	7.5	7.5	7.6
UPPER FLORIDA	7.6	7.6	7.6	7.6	7.6	7.6	7.5	7.6	7.5	7.5	7.5	7.5	7.6
EAST NORTH CENTRAL													
EASTERN GROUP													
UPSTATE MICHIGAN	7.5	7.5	7.5	7.5	7.5	7.5	7.5	7.5	7.5	7.5	7.5	7.5	7.5
SOUTHERN MICHIGAN	8.0	8.0	8.0	7.5	7.5	7.5	7.5	7.5	7.5	7.5	7.5	7.5	7.6
EASTERN OHIO-WESTERN PA.	8.2	8.2	8.2	8.1	7.9	7.9	8.0	8.0	8.0	8.0	8.0	8.0	8.0
OHIO VALLEY	8.2	8.2	8.2	8.2	8.0	8.0	8.0	8.0	8.0	8.0	8.0	8.0	8.1
EAST NORTH CENTRAL													
WESTERN GROUP													
MICHIGAN UPPER PENINSULA	8.6	8.5	8.5	8.4	8.2	8.2	8.3	8.3	8.3	8.3	8.3	8.3	8.4
CHICAGO REGIONAL	8.4	8.4	8.4	8.2	8.1	8.1	8.1	8.1	8.2	8.2	8.2	8.2	8.2
LOUISVILLE-LEX.-EVANS.	8.4	8.4	8.4	8.3	8.1	8.1	8.1	8.1	8.1	8.2	8.2	8.2	8.2
INDIANA	8.2	8.2	8.2	8.1	7.9	7.9	7.9	7.9	7.9	8.0	8.0	8.0	8.0
SOUTHERN ILLINOIS	8.2	8.2	8.2	8.1	7.9	7.9	7.9	7.9	8.0	8.0	8.0	8.0	8.0
CENTRAL ILLINOIS	8.2	8.2	8.2	8.1	7.9	7.9	7.9	7.9	8.0	8.0	8.0	8.0	8.0
WEST NORTH CENTRAL													
NORTHERN GROUP													
DULUTH - SUPERIOR	8.7	8.7	8.7	8.5	8.3	8.3	8.4	8.4	8.5	8.5	8.5	8.4	8.5
MINNEAPOLIS - ST.PAUL	8.3	8.3	8.2	8.0	8.0	8.0	8.0	8.0	8.0	8.0	8.0	8.1	8.1
EASTERN SOUTH DAKOTA	8.0	8.0	8.0	7.9	7.7	7.7	7.7	7.7	7.8	7.8	7.8	7.8	7.8
BLACK HILLS	8.0	8.0	8.0	7.9	7.8	7.8	7.8	7.8	7.8	7.9	7.9	7.9	7.9
NORTH CENTRAL IOWA	8.3	8.3	8.3	8.1	7.8	7.8	7.9	8.0	8.0	8.0	8.0	8.0	8.0
CEDAR RAPIDS - IOWA CITY	8.0	8.0	8.0	7.9	7.7	7.7	7.8	7.9	7.8	8.0	8.0	8.0	7.9
QUAD CITIES - DUBUQUE	8.4	8.3	8.3	8.0	7.9	7.8	8.1	8.1	8.2	8.1	8.1	8.1	8.1
DES MOINES	8.0	8.0	8.0	7.9	7.7	7.7	7.7	7.8	7.8	7.8	7.8	7.8	7.8
NEBRASKA - WESTERN IOWA	8.4	8.3	8.4	8.3	8.1	8.1	8.1	8.1	8.2	8.2	8.2	8.1	8.2
MINNESOTA - NORTH DAKOTA	8.1	8.1	8.1	7.9	7.9	7.9	7.9	7.9	7.9	7.9	7.9	7.9	8.0
S.E. MINN.-NORTHERN IOWA	8.3	8.3	8.2	8.0	8.0	7.9	8.0	8.0	8.0	8.0	8.0	8.1	8.1

CONTINUED-

© UPDATA 1981

© UPDATA 1981

TABLE 29.--BLEND BUTTERFAT DIFFERENTIALS IN FEDERAL MILK ORDERS, BY MONTHS, 1971 -CON.

MARKET	JAN.	FEB.	MAR.	APR.	MAY	JUNE	JULY	AUG.	SEPT.	OCT.	NOV.	DEC.	AVG. 1/
						CENTS 2/							
WEST NORTH CENTRAL -CON.													
SOUTHERN GROUP													
ST LOUIS - OZARKS	8.2	8.2	8.2	8.1	7.9	7.9	8.0	8.0	8.0	8.0	8.0	8.0	8.0
KANSAS CITY	7.4	7.4	7.4	7.2	7.2	7.2	7.2	7.2	7.2	7.2	7.2	7.2	7.2
NEOSHO VALLEY	8.4	8.4	8.4	8.1	8.1	8.1	8.1	8.1	8.2	8.2	8.2	8.2	8.2
WICHITA	8.3	8.3	8.3	8.2	8.0	8.0	8.0	8.0	8.0	8.1	8.1	8.1	8.1
EAST SOUTH CENTRAL													
PADUCAH	7.5	7.5	7.5	7.5	7.5	7.5	7.5	7.5	7.5	7.5	7.5	7.5	7.5
NASHVILLE	8.4	8.4	8.4	8.2	8.2	8.2	8.2	8.2	8.2	8.2	8.2	8.2	8.2
MEMPHIS	7.5	7.5	7.5	7.5	7.5	7.5	7.5	7.5	7.5	7.5	7.5	7.5	7.5
KNOXVILLE	8.2	8.2	8.2	8.2	8.0	8.0	8.0	8.0	8.0	8.0	8.0	8.0	8.1
CHATTANOOGA	8.2	8.2	8.2	8.2	8.0	8.0	8.0	8.0	8.0	8.0	8.0	8.0	8.1
MISSISSIPPI	8.2	8.1	8.0	7.9	7.8	7.8	7.8	7.8	8.0	8.1	8.0	8.0	8.0
GEORGIA	8.3	8.3	8.3	8.2	8.0	8.0	8.0	8.0	8.0	8.1	8.1	8.1	8.1
WEST SOUTH CENTRAL													
NORTHERN GROUP													
CENTRAL ARKANSAS	8.3	8.3	8.3	8.3	8.0	8.0	8.0	8.0	8.1	8.2	8.1	8.1	8.1
FORT SMITH	8.4	8.4	8.4	8.1	8.1	8.1	8.1	8.1	8.2	8.2	8.2	8.2	8.2
OKLAHOMA METROPOLITAN	8.4	8.4	8.4	8.1	8.1	8.1	8.1	8.1	8.2	8.2	8.2	8.2	8.2
RED RIVER VALLEY	8.2	8.2	8.2	8.0	7.9	7.9	8.0	8.0	8.2	8.2	8.2	8.1	8.1
TEXAS PANHANDLE	8.3	8.3	8.3	8.2	8.0	8.0	8.0	8.0	8.0	8.1	8.1	8.1	8.1
LUBBOCK - PLAINVIEW	8.7	8.6	8.6	8.6	8.4	8.4	8.4	8.4	8.4	8.4	8.4	8.4	8.5
WEST SOUTH CENTRAL 3/													
SOUTHERN GROUP													
NORTHERN LOUISIANA	8.2	8.2	8.2	8.1	7.9	7.9	8.0	8.0	8.0	8.1	8.1	8.0	8.0
NEW ORLEANS	8.0	8.1	8.1	7.9	7.8	7.8	7.9	7.8	7.9	8.0	7.9	7.9	7.9
NORTH TEXAS	8.5	8.4	8.3	8.2	8.1	8.1	8.2	8.2	8.3	8.3	8.3	8.3	8.3
CENTRAL WEST TEXAS	8.4	8.4	8.4	8.1	8.1	8.1	8.1	8.1	8.2	8.2	8.2	8.2	8.2
SAN ANTONIO	7.7	7.7	7.7	7.5	7.5	7.5	7.5	7.5	7.5	7.5	7.5	7.5	7.6
CORPUS CHRISTI	8.1	8.1	8.1	8.1	7.9	7.9	7.9	7.9	7.9	8.0	8.0	8.0	8.0
SOUTH TEXAS	8.5	8.4	8.4	8.3	8.2	8.2	8.2	8.2	8.3	8.3	8.3	8.2	8.3
MOUNTAIN													
EASTERN COLORADO	8.9	8.8	8.8	8.7	8.5	8.5	8.5	8.5	8.6	8.6	8.6	8.6	8.6
GREAT BASIN	8.2	8.2	8.2	8.1	7.9	7.9	7.9	7.9	7.9	8.0	8.0	8.0	8.0
WESTERN COLORADO	8.4	8.4	8.4	8.3	8.1	8.1	8.1	8.1	8.1	8.2	8.2	8.2	8.2
CENTRAL ARIZONA	9.0	8.9	8.9	8.9	8.7	8.8	8.8	8.8	8.9	8.8	8.8	8.8	8.8
RIO GRANDE VALLEY	8.6	8.5	8.5	8.4	8.3	8.3	8.4	8.3	8.3	8.3	8.3	8.3	8.4
PACIFIC													
PUGET SOUND	8.6	8.5	8.5	8.3	8.2	8.2	8.2	8.2	8.3	8.3	8.3	8.3	8.3
INLAND EMPIRE	8.3	8.3	8.3	8.2	8.0	8.0	8.0	8.0	8.0	8.1	8.1	8.1	8.1
OREGON - WASHINGTON	8.2	8.2	8.2	8.0	7.9	7.9	7.9	7.9	7.9	8.0	8.0	8.0	8.0

1/ All averages are weighted.

2/ For each one-tenth of one percent above or below basic butterfat content.

3/ Austin-Waco. Fat differential: January 7.7¢, February 7.7¢, March 7.7¢, April 7.5¢, May 7.5¢, June 7.5¢, July 7.5¢, August 7.5¢, September 7.5¢, October 7.5¢, November 7.5¢ and December 7.5¢.

Table 30.--Base prices established by Federal milk orders for milk of 3.5 percent butterfat content, with butterfat differentials, by markets, by months, 1970

Marketing area	Price per 100 pounds												Fat differential 0.1% percent											
	Jan.	Feb.	Mar.	Apr.	May	June	July	Aug.	Sept.	Oct.	Nov.	Dec.	Jan.	Feb.	Mar.	Apr.	May	June	July	Aug.	Sept.	Oct.	Nov.	Dec.
	Dollars												Cents*											
Appalachian	---	---	---	6.67	6.69	6.66	6.70	---	---	---	---	---	---	---	---	8.1	8.3	8.3	8.3	---	---	---	---	---
Central Arkansas	---	---	6.56	6.54	6.56	6.46	6.57	---	---	---	---	---	---	---	8.0	8.2	8.3	8.3	8.3	---	---	---	---	---
Chattanooga	---	---	6.30	6.29	6.16	6.20	6.31	---	---	---	---	---	---	---	8.0	8.2	8.2	8.2	8.2	---	---	---	---	---
Fort Smith	---	---	6.48	6.38	6.50	6.36	6.36	---	---	---	---	---	---	---	8.2	8.4	8.4	8.4	8.4	---	---	---	---	---
Georgia	---	---	6.61	6.60	6.61	6.56	6.59	6.61	6.84	6.91	6.91	6.86	---	---	8.0	8.1	8.3	8.3	8.3	8.3	8.3	8.4	8.3	8.3
Kansas City	---	5.86	5.78	5.85	5.72	5.68	5.72	---	---	---	---	---	---	7.2	7.2	7.4	7.4	7.4	7.4	---	---	---	---	---
Memphis	---	---	6.51	6.55	6.50	6.43	6.53	---	---	---	---	---	---	---	7.5	7.5	7.5	7.5	7.5	---	---	---	---	---
Middle Atlantic 1/	---	---	6.52	6.62	6.46	6.45	---	---	---	---	---	---	---	---	8.0	8.0	8.2	8.2	---	---	---	---	---	---
Nashville	---	---	5.82	5.78	5.78	5.76	5.83	---	---	---	---	---	---	---	8.2	8.4	8.4	8.4	8.4	---	---	---	---	---
New Orleans	---	6.59	6.37	6.38	6.60	6.42	6.62	---	---	---	---	---	---	7.9	7.9	8.0	8.2	8.1	8.1	---	---	---	---	---
Oregon-Washington	---	5.95	5.85	5.92	5.88	5.89	5.91	5.89	6.02	6.08	6.10	6.14	---	8.0	7.9	8.1	8.1	8.2	8.2	8.2	8.2	8.3	8.2	8.2
Puget Sound	6.18	6.21	6.24	6.19	6.16	6.14	6.13	6.16	6.31	6.32	6.44	6.43	8.3	8.3	8.3	8.4	8.5	8.5	8.5	8.5	8.6	8.6	8.6	8.6
Southern Michigan	5.85	5.79	5.70	5.76	5.69	5.68	5.72	5.68	5.81	5.91	5.95	6.03	7.5	7.5	7.5	8.0	8.0	8.0	8.0	8.0	8.0	8.0	8.0	8.0

* For each one-tenth of one percent above or below basic butterfat content.
1/ Merger. See table 1, pages 6-7.

© UPDATA 1981

Table 31.--Excess prices established by Federal milk orders for milk of 3.5 percent butterfat content, with butterfat differentials, by markets, by months, 1970

Marketing area	Price per 100 pounds												Fat differential 0.1 percent											
	Jan.	Feb.	Mar.	Apr.	May	June	July	Aug.	Sept.	Oct.	Nov.	Dec.	Jan.	Feb.	Mar.	Apr.	May	June	July	Aug.	Sept.	Oct.	Nov.	Dec.
	Dollars												Cents*											
Appalachian	---	---	---	4.91	4.46	4.27	4.88	---	---	---	---	---	---	---	---	8.1	8.3	8.3	8.3	---	---	---	---	---
Central Arkansas	---	---	5.14	4.86	4.63	4.57	4.58	---	---	---	---	---	---	---	8.0	8.2	8.3	8.3	8.3	---	---	---	---	---
Chattanooga	---	---	4.58	4.60	4.58	4.61	4.60	---	---	---	---	---	---	---	8.0	8.2	8.2	8.2	8.2	---	---	---	---	---
Fort Smith	---	---	5.23	5.63	5.77	5.24	5.71	---	---	---	---	---	---	---	8.2	8.4	8.4	8.4	8.4	---	---	---	---	---
Georgia	---	---	4.58	4.60	4.58	4.61	4.60	4.61	4.66	4.77	4.82	4.83	---	---	8.0	8.1	8.3	8.3	8.3	8.3	8.3	8.4	8.3	8.3
Kansas City	---	4.26	4.27	4.58	4.58	4.61	4.60	---	---	---	---	---	---	7.2	7.2	7.4	7.4	7.4	7.4	---	---	---	---	---
Memphis	---	---	4.69	4.88	4.62	4.63	4.61	---	---	---	---	---	---	---	7.5	7.5	7.5	7.5	7.5	---	---	---	---	---
Middle Atlantic 1/	---	---	4.29	4.55	4.51	4.55	---	---	---	---	---	---	---	---	8.0	8.0	8.2	8.2	---	---	---	---	---	---
Nashville	---	---	4.58	4.60	4.58	4.61	4.60	---	---	---	---	---	---	---	8.2	8.4	8.4	8.4	8.4	---	---	---	---	---
New Orleans	---	3.87	3.86	3.85	3.85	3.85	4.60	---	---	---	---	---	---	7.9	7.9	8.0	8.2	8.1	8.1	---	---	---	---	---
Oregon-Washington	---	4.26	4.27	4.58	4.58	4.61	4.60	4.61	4.66	4.67	4.65	4.68	---	8.0	7.9	8.1	8.1	8.2	8.2	8.2	8.2	8.3	8.2	8.2
Puget Sound	4.35	4.37	4.38	4.67	4.66	4.70	4.69	4.70	4.75	4.76	4.74	4.78	8.3	8.3	8.3	8.4	8.5	8.5	8.5	8.5	8.6	8.6	8.6	8.6
Southern Michigan	4.25	4.26	4.28	4.58	4.58	4.61	4.60	4.61	4.66	4.67	4.66	4.69	7.5	7.5	7.5	8.0	8.0	8.0	8.0	8.0	8.0	8.0	8.0	8.0

* For each one-tenth of one percent above or below basic butterfat content.

1/ Merger. See table 1, pages 6-7.

© UPDATA 1991

Table 32.--Base prices established by Federal milk orders for milk of 3.5 percent butterfat content, with butterfat differentials, by markets, by months, 1971

Marketing area	Price per 100 pounds												Fat differential 0.1 percent											
	Jan.	Feb.	Mar.	Apr.	May	June	July	Aug.	Sept.	Oct.	Nov.	Dec.	Jan.	Feb.	Mar.	Apr.	May	June	July	Aug.	Sept.	Oct.	Nov.	Dec.
	Dollars												Cents*											
Central Arkansas	---	---	6.80	6.78	6.72	6.73	6.16	---	---	---	---	---	---	---	8.3	8.3	8.0	8.0	8.0	---	---	---	---	---
Chattanooga	---	---	6.32	6.20	6.17	6.09	6.09	---	---	---	---	---	---	---	8.2	8.2	8.0	8.0	8.0	---	---	---	---	---
Fort Smith	---	---	6.69	6.70	6.74	6.59	6.56	---	---	---	---	---	---	---	8.4	8.1	8.1	8.1	8.1	---	---	---	---	---
Georgia	6.93	6.98	6.92	6.95	6.92	6.74	6.87	6.89	6.98	7.04	7.08	6.94	8.3	8.3	8.3	8.2	8.0	8.0	8.0	8.0	8.0	8.1	8.1	8.1
Kansas City	---	5.94	5.97	5.95	5.87	5.82	5.86	---	---	---	---	---	---	7.4	7.4	7.2	7.2	7.2	7.2	---	---	---	---	---
Memphis	---	---	6.72	6.77	6.79	6.61	6.58	---	---	---	---	---	---	---	7.5	7.5	7.5	7.5	7.5	8.0	---	---	---	---
Middle Atlantic	---	---	6.84	6.81	6.65	6.59	6.69	6.63	6.83	6.85	6.93	6.96	---	---	8.2	8.0	8.0	8.0	8.0	8.0	8.0	7.8	7.8	7.8
Nashville	---	---	6.24	5.99	5.89	5.84	5.99	---	---	---	---	---	---	---	8.4	8.2	8.2	8.2	8.2	---	---	---	---	---
New Orleans	---	6.60	6.46	6.42	6.49	6.52	6.62	---	---	---	---	---	---	8.1	8.1	7.9	7.8	7.8	7.9	---	---	---	---	---
Oregon-Washington	6.10	6.00	6.03	6.04	5.97	5.95	5.93	5.96	6.11	6.12	6.20	6.21	8.2	8.2	8.2	8.0	7.9	7.9	7.9	7.9	7.9	8.0	8.0	8.0
Puget Sound	6.42	6.38	6.48	6.42	6.44	6.33	6.16	6.21	6.41	6.42	6.45	6.42	8.6	8.5	8.5	8.3	8.2	8.2	8.2	8.2	8.3	8.3	8.3	8.3
Southern Michigan	6.02	5.97	5.98	5.97	5.94	5.83	5.86	5.85	5.94	5.97	6.03	6.05	8.0	8.0	8.0	7.5	7.5	7.5	7.5	7.5	7.5	7.5	7.5	7.5

* For each one-tenth of one percent above or below basic butterfat content.

© UPDATA 1981

Table 33.--Excess prices established by Federal milk orders for milk of 3.5 percent butterfat content, with butterfat differentials, by markets, by months, 1971

Marketing area	Price per 100 pounds												Fat differential 0.1 percent											
	Jan.	Feb.	Mar.	Apr.	May	June	July	Aug.	Sept.	Oct.	Nov.	Dec.	Jan.	Feb.	Mar.	Apr.	May	June	July	Aug.	Sept.	Oct.	Nov.	Dec.
	Dollars												Cents*											
Central Arkansas	---	---	5.60	4.89	4.73	4.79	5.29	---	---	---	---	---	---	---	8.3	8.3	8.0	8.0	8.0	---	---	---	---	---
Chattanooga	---	---	4.81	4.83	4.77	4.76	4.77	---	---	---	---	---	---	---	8.2	8.2	8.0	8.0	8.0	---	---	---	---	---
Fort Smith	---	---	5.58	5.75	5.57	5.37	5.41	---	---	---	---	---	---	---	8.4	8.1	8.1	8.1	8.1	---	---	---	---	---
Georgia	4.79	4.83	4.81	4.83	4.77	4.76	4.77	4.77	4.83	4.82	4.84	4.93	8.3	8.3	8.3	8.2	8.0	8.0	8.0	8.0	8.0	8.1	8.1	8.1
Kansas City	---	4.67	4.68	4.76	4.77	4.76	4.77	---	---	---	---	---	---	7.4	7.4	7.2	7.2	7.2	7.2	---	---	---	---	---
Memphis	---	---	4.85	4.95	4.87	4.77	4.77	---	---	---	---	---	---	---	7.5	7.5	7.5	7.5	7.5	---	---	---	---	---
Middle Atlantic	---	---	4.65	4.69	4.67	4.67	4.82	4.89	4.91	4.90	4.92	5.01	---	---	8.2	8.0	8.0	8.0	8.0	8.0	8.0	7.8	7.8	7.8
Nashville	---	---	4.81	4.83	4.77	4.76	4.77	---	---	---	---	---	---	---	8.4	8.2	8.2	8.2	8.2	---	---	---	---	---
New Orleans	---	4.73	4.71	4.76	4.77	4.76	4.77	---	---	---	---	---	---	8.1	8.1	7.9	7.8	7.8	7.9	---	---	---	---	---
Oregon-Washington	4.66	4.67	4.68	4.76	4.77	4.76	4.77	4.77	4.83	4.82	4.84	4.93	8.2	8.2	8.2	8.0	7.9	7.9	7.9	7.9	7.9	8.0	8.0	8.0
Puget Sound	4.75	4.77	4.77	4.84	4.84	4.84	4.86	4.87	4.91	4.90	4.92	5.02	8.6	8.5	8.5	8.3	8.2	8.2	8.2	8.2	8.3	8.3	8.3	8.3
Southern Michigan	4.66	4.68	4.68	4.76	4.77	4.76	4.77	4.77	4.83	4.82	4.84	4.93	8.0	8.0	8.0	7.5	7.5	7.5	7.5	7.5	7.5	7.5	7.5	7.5

* For each one-tenth of one percent above or below basic butterfat content.

© UPDATA 1981

Table 34.--Seasonal adjustment fund deduction or addition to blend price per hundredweight paid producers by handlers regulated under Federal milk orders, by markets, 1970-71

Marketing area	Jan.	Mar.	Apr.	May	June	July	Aug.	Sept.	Oct.	Nov.	Dec.
						Dollars					
						1970					
Boston Regional 1/	---	0.10	0.20	0.30	0.30	---	0.24	0.31	0.30	0.20	---
Central Illinois	---	.15	.25	.25	.25	0.15	---	.27	.40	.40	0.24
Connecticut	---	.20	.30	.40	.40	---	.35	.43	.42	.22	---
Eastern South Dakota	---	.15	.15	.15	.15	---	---	.23	.23	.24	---
Indiana	---	---	.30	.30	.30	.30	---	.35	.33	.35	.33
Inland Empire 2/	---	---	---	---	---	---	---	---	---	---	---
Louisville-Lex.-Evans.	---	---	.40	.40	.40	.40	---	.42	.42	.45	.44
Nebraska-Western Iowa 3/	---	---	---	---	---	---	---	---	---	---	---
New York-New Jersey	---	.10	.20	.30	.30	---	.27	.33	.33	.21	---
Ohio Valley 1/	---	---	.25	.25	.25	.25	---	.26	.25	.27	.29
Paducah	0.46	---	.50	.50	.50	.50	---	---	.61	.63	.61
St. Louis-Ozarks	---	.15	.25	.25	.25	.15	---	.25	.37	.40	.25
Southern Illinois	---	.15	.25	.25	.25	.15	---	.24	.33	.35	.22
						1971					
Boston Regional 1/	---	0.10	0.20	0.30	0.30	---	0.24	0.30	0.30	0.18	---
Central Illinois	---	.15	.25	.25	.25	0.15	---	.19	.28	.30	0.19
Connecticut	---	.20	.30	.40	.40	---	.35	.42	.41	.24	---
Eastern Ohio-Western Pa	---	---	.25	.25	.25	.25	---	.25	.25	---	---
Indiana	---	---	.30	.30	.30	.30	---	.32	.29	.31	.30
Louisville-Lex.-Evans.	---	---	.40	.40	.40	.40	---	.42	.41	.43	.40
Nebraska-Western Iowa 3/	---	---	---	---	---	---	---	---	---	---	---
New York-New Jersey	---	.10	.20	.30	.30	---	.26	.32	.32	.19	---
Ohio Valley	---	---	.25	.25	.25	.25	---	.27	.26	.28	.29
Paducah	0.61	---	.50	.50	.50	.50	---	---	.52	.51	.47
St. Louis-Ozarks	---	.15	.25	.25	.25	.15	---	.24	.34	.35	.23
Southern Illinois	---	.15	.25	.25	.25	.15	---	.25	.35	.37	.23

1/ New markets; mergers; or name changes. See table 1, pages 6-7.
2/ Suspended April-November 1970; terminated April 1, 1971.
3/ Suspended for 1970 and 1971.

© UPDATA 1981

Table 35.--Prices used in Federal milk order formulas to determine monthly prices, 1970-71

Year	Jan.	Feb.	Mar.	Apr.	May	June	July	Aug.	Sept.	Oct.	Nov.	Dec.	Average
						Dollars per 100 pounds							
						United States manufacturing grade, 3.5% 1/							
1970	4.53	4.54	4.53	4.48	4.50	4.49	4.51	4.50	4.54	4.60	4.68	4.71	4.55
1971	4.69	4.70	4.73	4.74	4.68	4.67	4.66	4.68	4.69	4.73	4.74	4.83	4.71
						Minnesota-Wisconsin manufacturing grade milk, 3.5% 2/							
1970	4.67	4.63	4.58	4.60	4.58	4.61	4.60	4.61	4.66	4.77	4.82	4.83	4.66
1971	4.79	4.83	4.81	4.83	4.77	4.76	4.77	4.77	4.83	4.82	4.84	4.93	4.81
						Butter-powder "snubber" price, 3.5% 3/							
1970	4.25	4.26	4.27	4.58	4.65	4.65	4.67	4.65	4.68	4.67	4.65	4.68	4.56
1971	4.66	4.67	4.68	4.76	4.96	4.95	4.96	4.95	4.98	4.97	4.97	4.97	4.87
						Cents (price per pound)							
						Butter, Chicago, 92-score							
1970	67.61	67.60	67.95	69.83	69.85	69.81	69.80	69.80	70.52	70.12	69.88	70.40	69.43
1971	69.77	69.78	69.78	67.78	67.78	67.78	67.78	67.78	68.13	67.95	67.94	67.96	68.35
						Butter, Chicago, 93(92)-score							
1970	67.61	67.60	67.95	69.83	69.85	69.81	69.80	69.80	70.53	70.15	69.88	70.46	69.44
1971	69.77	69.78	69.78	67.78	67.78	67.78	67.78	67.78	68.12	67.95	67.97	68.25	68.38
						Butter, New York, 93-score							
1970	69.07	69.19	69.34	70.76	70.75	70.75	70.80	71.02	71.62	71.72	71.24	71.83	70.67
1971	70.93	70.88	70.84	68.75	68.74	68.75	68.84	68.88	69.27	68.92	68.95	69.31	69.42
						Butter, New York, 92-score 4/							
1970	68.86	68.61	68.72	69.87	70.75	70.74	70.75	70.79	70.93	71.72	70.88	71.53	70.35
1971	71.07	70.75	70.75	70.21	68.74	68.73	68.75	68.73	68.75	69.43	68.73	68.93	69.46
						Cheese, Cheddars, Wisconsin Primary Markets							
1970	55.81	55.07	53.61	53.28	53.18	53.25	53.25	53.25	53.68	56.82	57.50	57.50	54.68
1971	56.38	56.38	58.63	57.59	5/	---	---	---	---	---	---	---	57.24
						Cheese, Barrel-Wisconsin Assembling Points							
1970	54.31	53.57	51.94	51.28	51.38	51.44	51.50	51.50	51.91	54.56	54.85	54.80	52.73
1971	53.50	52.63	54.58	54.35	53.69	53.50	53.50	53.50	53.50	53.50	53.65	55.86	53.81
						Nonfat dry milk (spray, Chicago area plants) 6/							
1970	23.00	23.15	23.18	25.96	26.84	26.77	27.02	26.85	26.86	26.85	26.82	26.90	25.85
1971	26.91	27.12	27.21	29.19	31.57	31.55	31.63	31.53	31.63	31.70	31.61	31.63	30.27

1/ Converted by using Chicago 92-score butter price times 0.115.
2/ Converted by using Chicago 92-score butter price times 0.120.
3/ (Chicago 92-score butter price times 4.2) plus (nonfat dry milk, spray, Chicago area plant price times 8.2) less 48 cents.
4/ 16th of preceding month through 15th of current month.
5/ No longer used in Federal order pricing and was discontinued.
6/ 26th of preceding month through 25th of current month.

© UPDATA 1981

© UPDATA 1981

TABLE 36.--TOTAL VALUE OF MILK MARKETED BY ALL PRODUCERS AND AVERAGE VALUE OF MILK MARKETED PER PRODUCER AT BLEND PRICES ESTABLISHED BY FEDERAL MILK ORDERS, ADJUSTED FOR BUTTERFAT CONTENT, BY MARKETS, 1970-71

MARKET	ALL PRODUCERS		PER PRODUCER	
	1970	1971	1970	1971
	1,000 DOLLARS		DOLLARS	
NEW ENGLAND				
BOSTON REGIONAL 1/	241,909	242,559	30,190	32,384
CONNECTICUT	83,316	98,752	45,158	48,527
GROUP TOTAL 2/	325,225	341,311	32,991	35,829
MIDDLE ATLANTIC				
NEW YORK-NEW JERSEY	637,156	649,856	23,773	25,852
MIDDLE ATLANTIC 1/	297,386	303,800	34,909	36,673
GROUP TOTAL 2/	934,543	953,657	26,459	28,534
SOUTH ATLANTIC				
APPALACHIAN	26,538	28,399	30,329	33,889
TAMPA BAY	27,846	32,307	242,142	271,491
SOUTHEASTERN FLORIDA	46,806	52,068	520,070	572,178
UPPER FLORIDA	36,278	40,985	189,936	222,745
GROUP TOTAL 2/	137,468	153,760	108,072	124,805
EAST NORTH CENTRAL				
UPSTATE MICHIGAN	541	532	23,542	25,324
SOUTHERN MICHIGAN	214,810	228,858	24,773	27,167
EASTERN OHIO-WESTERN PA.	205,592	207,177	20,704	22,026
OHIO VALLEY 1/	170,505	186,537	20,687	22,743
EASTERN GR. TOTAL 2/	591,448	623,103	22,015	23,918
MICHIGAN UPPER PENINSULA	6,278	6,429	17,989	19,365
CHICAGO REGIONAL	411,273	448,738	24,353	26,126
LOUISVILLE-LEX.-EVANS.	61,799	66,446	21,332	23,184
INDIANA	103,635	110,512	22,984	25,042
SOUTHERN ILLINOIS	52,142	57,584	22,264	23,795
CENTRAL ILLINOIS	14,466	17,593	21,527	23,028
WESTERN GR. TOTAL 2/	635,128	689,710	23,535	25,350
WEST NORTH CENTRAL				
DULUTH - SUPERIOR	9,739	10,158	15,099	16,518
MINNEAPOLIS - ST.PAUL	105,238	116,684	22,883	24,324
EASTERN SOUTH DAKOTA	10,426	12,843	26,529	28,668
BLACK HILLS	3,059	3,162	38,239	42,732
NORTH CENTRAL IOWA	11,724	12,076	19,737	20,027
CEDAR RAPIDS - IOWA CITY	7,734	6,316	19,530	18,855
QUAD CITIES - DUBUQUE	22,608	23,731	22,699	23,543
DES MOINES	26,662	29,127	21,076	21,851
NEBRASKA - WESTERN IOWA	49,466	53,597	28,170	30,732
MINNESOTA - NORTH DAKOTA	33,384	38,908	19,824	21,009
S.E. MINN.-NORTHERN IOWA	24,252	27,218	24,798	26,222
NORTHERN GR. TOTAL 2/	304,292	333,823	22,730	24,106

Continued

© UPDATA 1981

TABLE 36.--TOTAL VALUE OF MILK MARKETED BY ALL PRODUCERS AND AVERAGE VALUE OF MILK MARKETED PER PRODUCER AT BLEND PRICES ESTABLISHED BY FEDERAL MILK ORDERS, ADJUSTED FOR BUTTERFAT CONTENT, BY MARKETS, 1970-71 -Con.

MARKET	ALL PRODUCERS 1970	ALL PRODUCERS 1971	PER PRODUCER 1970	PER PRODUCER 1971
	1,000 DOLLARS		DOLLARS	
WEST NORTH CENTRAL -CON.				
ST LOUIS - OZARKS	84,398	91,007	25,292	28,237
KANSAS CITY	61,119	67,814	27,959	30,811
NECSHO VALLEY	5,652	4,261	21,575	25,066
WICHITA	21,376	17,012	32,096	32,652
SOUTHERN GR. TOTAL 2/	172,545	180,094	26,747	29,446
EAST SOUTH CENTRAL				
PADUCAH	8,121	8,197	23,678	26,788
NASHVILLE	29,302	31,692	27,007	29,318
MEMPHIS	21,844	21,985	29,924	34,139
KNOXVILLE	11,925	12,092	24,639	27,482
CHATTANOOGA	25,115	27,787	33,757	34,821
MISSISSIPPI	34,404	38,668	25,260	29,139
GEORGIA	80,998	83,884	55,251	61,140
GROUP TOTAL 2/	211,711	224,306	34,059	37,572
WEST SOUTH CENTRAL				
CENTRAL ARKANSAS	17,466	17,359	24,224	27,908
FORT SMITH	3,035	3,055	20,102	18,861
OKLAHOMA METROPOLITAN	50,655	63,752	26,192	26,866
RED RIVER VALLEY	15,352	19,587	28,695	30,321
TEXAS PANHANDLE	7,113	6,350	27,149	26,906
LUBBOCK - PLAINVIEW	5,163	4,906	23,470	23,361
NORTHERN GR. TOTAL 2/	98,785	115,009	25,846	27,067
NORTHERN LOUISIANA	15,280	16,585	56,176	63,546
NEW ORLEANS	38,297	40,700	29,551	32,022
NORTH TEXAS	76,331	79,915	39,839	43,503
CENTRAL WEST TEXAS	11,814	15,263	46,696	54,316
AUSTIN-WACO	10,362	10,463	42,122	51,039
SAN ANTONIO	17,963	21,853	60,480	43,619
CORPUS CHRISTI	13,087	13,617	54,304	49,338
SOUTH TEXAS	57,734	71,581	31,792	32,581
SOUTHERN GR. TOTAL 2/ 3/	230,507	259,515	37,844	39,184
MOUNTAIN				
EASTERN COLORADO	46,035	48,992	37,518	41,308
GREAT BASIN	29,004	31,890	32,735	36,488
WESTERN COLORADO	2,206	2,484	39,384	39,426
CENTRAL ARIZONA	37,472	40,679	212,906	235,137
RIO GRANDE VALLEY	21,633	22,945	59,759	67,486
GROUP TOTAL 2/	136,348	146,990	50,387	55,741
PACIFIC				
PUGET SOUND	79,747	85,900	44,903	49,339
INLAND EMPIRE	15,430	17,301	33,987	39,144
OREGON - WASHINGTON 1/	65,304	71,586	50,624	55,579
GROUP TOTAL 2/	160,482	174,787	45,591	50,356
60-MARKETS 2/ 3/	3,938,482	4,196,064	27,639	29,897
ALL-MARKETS 4/	3,963,311	4,224,120	27,636	29,891

1/ New markets; mergers; or name changes. See table 1, page 6-7.

2/ Based on markets where orders were effective entire period and which have had no significant marketing area expansions, January 1, 1970-December 31, 1971. Excludes Central Illinois.

3/ Excludes Austin-Waco. Fewer than three handlers.

4/ Includes Austin-Waco.

Table 37.--Average daily sales of whole milk items in marketing areas defined by Federal milk orders, for markets where comparable data are available during the 1970-71 period, by months, 1970 1/

Marketing area	Jan.	Feb.	Mar.	Apr.	May	June	July	Aug.	Sept.	Oct.	Nov.	Dec.	Av.
	1,000 pounds												
NEW ENGLAND													
Boston Regional	5,451	5,254	5,234	5,205	5,040	4,986	4,835	4,814	5,346	5,533	5,143	5,381	5,185
Connecticut	2,260	2,171	2,166	2,158	2,095	2,023	1,928	1,898	2,160	2,232	2,105	2,193	2,115
MIDDLE ATLANTIC													
Middle Atlantic 2/	6,485	6,351	6,150	6,253	5,832	5,554	5,374	5,482	6,191	6,500	6,089	6,358	6,049
SOUTH ATLANTIC													
Appalachian	330	333	338	339	331	310	304	314	352	363	342	341	333
Tampa Bay	991	1,002	990	972	943	910	870	831	978	1,018	981	1,044	960
Southeastern Florida	1,456	1,450	1,409	1,393	1,325	1,237	1,189	1,240	1,346	1,417	1,358	1,454	1,356
Upper Florida	1,194	1,194	1,177	1,171	1,151	1,118	1,120	1,120	1,268	1,297	1,224	1,231	1,189
EAST NORTH CENTRAL													
Southern Michigan	5,413	5,222	5,004	5,128	4,903	4,600	4,528	4,478	5,072	5,321	4,995	5,163	4,984
Eastern Ohio-Western Pa. 3/	5,729	5,581	5,309	5,438	5,115	4,909	4,798	4,762	5,418	5,654	5,326	5,359	5,281
Ohio Valley 2/	4,677	4,677	4,228	4,614	4,316	4,079	4,060	3,978	4,655	4,874	4,538	4,555	4,435
Michigan Upper Peninsula	225	223	213	224	216	209	236	234	228	235	228	226	225
Chicago Regional	7,003	6,885	6,611	6,697	6,247	6,006	5,733	5,828	6,622	6,926	6,293	6,594	6,451
Louisville-Lex.-Evans.	1,432	1,394	1,410	1,378	1,330	1,230	1,198	1,216	1,429	1,446	1,354	1,320	1,344
Indiana	2,510	2,480	2,339	2,421	2,256	2,051	2,104	2,006	2,372	2,454	2,297	2,304	2,298
Southern Illinois	1,150	1,122	1,076	1,121	994	915	919	918	1,094	1,148	1,074	1,061	1,049
Central Illinois 3/	457	470	483	496	470	408	411	449	482	503	499	483	468
WEST NORTH CENTRAL													
Duluth-Superior	130	128	124	126	119	107	117	114	124	128	119	122	121
Minneapolis-St. Paul	1,295	1,267	1,187	1,218	1,106	969	970	978	1,196	1,226	1,149	1,145	1,141
Eastern South Dakota	187	182	174	179	156	141	143	146	184	182	166	176	168
Black Hills	55	54	50	53	49	53	58	58	54	57	53	52	54
North Central Iowa	324	315	304	313	284	259	250	250	303	316	298	301	293
Cedar Rapids-Iowa City	124	116	114	121	111	104	98	98	118	125	114	114	113
Quad Cities-Dubuque	392	377	365	374	342	314	300	302	360	373	352	354	350
Des Moines	419	395	386	385	356	320	309	321	375	389	366	370	366
Nebraska-Western Iowa	1,066	1,027	1,002	1,014	923	867	868	858	1,018	1,046	1,005	1,020	976
Minnesota-North Dakota	356	346	328	339	313	296	314	303	356	359	330	328	331
S.E. Minn.-Northern Iowa	356	349	328	340	307	258	261	260	327	335	311	304	311
St. Louis-Ozarks	1,388	1,351	1,316	1,288	1,203	1,123	1,114	1,094	1,237	1,291	1,242	1,210	1,237
Kansas City	1,208	1,164	1,113	1,144	1,037	945	948	946	1,143	1,168	1,095	1,097	1,083
Neosho Valley	190	184	178	180	164	151	157	163	181	180	178	169	173
Wichita	408	397	376	381	362	326	323	337	389	399	348	374	368

Continued

© UPDATA 1981

Table 37.--Average daily sales of whole milk items in marketing areas defined by Federal milk orders, for markets where comparable data are available during the 1970-71 period, by months, 1970 1/ -Con.

Marketing area	Jan.	Feb.	Mar.	Apr.	May	June	July	Aug.	Sept.	Oct.	Nov.	Dec.	Av.
	1,000 pounds												
EAST SOUTH CENTRAL													
Paducah	196	192	194	193	192	183	182	184	208	220	204	197	196
Nashville	847	836	813	838	806	732	755	758	865	894	842	833	818
Memphis	527	562	542	556	525	450	464	466	550	566	535	522	522
Knoxville	401	402	393	400	393	371	368	366	410	421	400	392	393
Chattanooga	390	376	365	378	378	364	365	350	393	404	372	372	375
Mississippi	887	883	864	890	832	771	768	766	927	955	897	870	859
Georgia	2,276	2,228	2,103	2,178	2,148	1,927	1,915	1,914	2,239	2,277	2,116	2,088	2,117
WEST SOUTH CENTRAL													
Central Arkansas	460	455	435	440	421	405	409	408	497	482	456	458	444
Oklahoma Metropolitan	908	861	834	840	788	757	791	814	930	928	898	872	852
Red River Valley	329	304	294	310	285	284	283	284	308	308	306	287	298
Texas Panhandle	211	196	192	196	189	189	191	193	203	210	196	193	197
Lubbock-Plainview	187	185	173	178	166	157	163	167	193	194	184	176	177
Northern Louisiana	336	325	305	322	312	276	282	279	334	336	314	315	311
New Orleans	667	657	641	656	636	592	590	593	669	687	615	643	637
North Texas	1,696	1,652	1,538	1,606	1,575	1,521	1,553	1,574	1,718	1,738	1,646	1,643	1,621
Central West Texas	299	288	270	275	268	267	256	261	281	290	273	270	275
Austin-Waco	430	424	377	417	403	377	364	394	445	446	424	411	411
San Antonio	516	515	495	497	485	462	469	477	524	533	512	524	501
Corpus Christi	362	357	340	344	332	305	308	317	350	366	359	354	341
South Texas	1,425	1,400	1,359	1,388	1,354	1,284	1,293	1,335	1,456	1,464	1,391	1,392	1,378
MOUNTAIN													
Eastern Colorado	1,071	1,046	992	1,033	963	900	912	915	1,044	1,094	1,028	1,008	1,000
Great Basin	499	472	462	471	446	395	403	420	488	493	456	450	454
Central Arizona	954	955	918	940	887	828	816	794	943	984	941	952	909
Rio Grande Valley	820	812	787	814	760	714	728	728	825	829	802	784	783
PACIFIC													
Puget Sound	1,155	1,112	1,064	1,113	1,043	968	966	961	1,079	1,107	1,035	1,037	1,053
Inland Empire	188	182	175	186	175	157	163	164	192	196	172	170	177
Oregon-Washington	1,256	1,210	1,157	1,199	1,144	1,090	1,103	1,103	1,247	1,264	1,166	1,195	1,178
Combined areas (58)	73,957	72,347	69,565	71,118	67,297	63,509	62,715	62,782	71,700	74,180	69,513	70,608	69,083

1/ Whole milk items include plain whole milk, flavored whole milk, and fluid equivalent of concentrated milk. In-area sales represent sales in each of the areas by handlers regulated under the respective orders, by handlers regulated under other orders, by partially regulated handlers and producer-handlers. Sales routes of handlers may extend outside defined marketing areas; therefore, some handlers' in-area sales are partially estimated. 2/ Sales represent the area after the merger and expansion of Delaware Valley, Upper Chesapeake Bay, and Washington, D.C., August 1, 1970; and Tri-State, Cincinnati, Columbus, Miami Valley, and Northwestern Ohio, August 1, 1970. 3/ Sales represent the marketing area as defined after October 1, 1970, Eastern Ohio-Western Pennsylvania; and January 1, 1971, Central Illinois.

© UPDATA 1981

Table 38.--Average daily sales of whole milk items in marketing areas defined by Federal milk orders, for markets where comparable data are available during the 1970-71 period, by months, 1971 1/

Marketing area	Jan.	Feb.	Mar.	Apr.	May	June	July	Aug.	Sept.	Oct.	Nov.	Dec.	Av.
	1,000 pounds												
NEW ENGLAND													
Boston Regional	5,210	5,231	5,343	5,295	4,985	4,898	4,909	4,851	5,394	5,326	5,447	5,402	5,190
Connecticut	2,134	2,108	2,193	2,133	2,009	1,968	1,900	1,876	2,146	2,131	2,203	2,183	2,081
MIDDLE ATLANTIC													
Middle Atlantic 2/	6,126	6,311	6,285	6,023	5,751	5,498	5,491	5,338	5,973	6,037	6,254	6,154	5,934
SOUTH ATLANTIC													
Appalachian	349	341	350	348	336	304	342	320	356	353	371	348	343
Tampa Bay	1,040	1,102	1,107	1,074	975	926	938	914	1,028	1,028	1,107	1,123	1,030
Southeastern Florida	1,443	1,499	1,482	1,439	1,330	1,255	1,292	1,271	1,382	1,394	1,451	1,515	1,395
Upper Florida	1,264	1,293	1,312	1,284	1,246	1,186	1,196	1,162	1,325	1,327	1,371	1,335	1,275
EAST NORTH CENTRAL													
Southern Michigan	5,118	5,222	5,158	5,025	4,836	4,538	4,635	4,555	5,101	5,106	5,186	5,072	4,960
Eastern Ohio-Western Pa. 3/	5,339	5,432	5,376	5,273	4,980	4,647	4,632	4,532	5,176	5,154	5,381	5,199	5,090
Ohio Valley 2/	4,632	4,672	4,692	4,582	4,311	3,938	4,003	4,016	4,601	4,637	4,762	4,684	4,459
Michigan Upper Peninsula	215	225	221	219	209	206	227	223	219	218	230	218	219
Chicago Regional	6,436	6,555	6,483	6,301	6,018	5,605	5,674	5,506	6,294	6,296	6,347	6,295	6,148
Louisville-Lex.-Evans.	1,389	1,385	1,382	1,322	1,263	1,130	1,148	1,169	1,353	1,349	1,401	1,302	1,299
Indiana	2,349	2,373	2,345	2,235	2,161	1,918	1,948	1,916	2,297	2,383	2,392	2,296	2,216
Southern Illinois	1,073	1,076	1,038	999	943	836	858	836	1,020	993	1,030	950	970
Central Illinois 3/	432	458	491	461	453	395	404	396	492	491	489	477	453
WEST NORTH CENTRAL													
Duluth-Superior	125	124	121	120	108	103	111	103	114	116	116	113	114
Minneapolis-St. Paul	1,160	1,184	1,179	1,103	1,029	904	887	886	1,098	1,077	1,104	1,059	1,055
Eastern South Dakota	173	176	176	169	152	130	133	135	161	160	168	162	158
Black Hills	51	53	52	50	47	49	56	57	60	55	57	53	53
North Central Iowa	298	304	302	294	271	237	244	254	294	290	296	269	279
Cedar Rapids-Iowa City	118	118	115	112	111	92	94	88	108	114	112	112	108
Quad Cities-Dubuque	351	355	357	352	322	284	283	283	337	331	348	334	327
Des Moines	369	371	368	358	336	303	316	314	380	380	392	376	355
Nebraska-Western Iowa	995	1,021	1,024	988	898	825	851	847	989	1,001	1,038	1,003	956
Minnesota-North Dakota	323	327	331	320	291	281	293	287	336	324	335	317	314
S.E. Minn-Northern Iowa	308	313	308	294	284	232	239	242	302	294	302	291	284
St. Louis-Ozarks	1,215	1,244	1,236	1,218	1,139	1,071	1,091	1,080	1,264	1,237	1,301	1,274	1,197
Kansas City	1,080	1,070	1,059	1,061	965	864	894	891	1,102	1,064	1,076	1,050	1,014
Neosho Valley	171	171	175	159	145	141	141	141	168	165	167	164	159
Wichita	370	374	376	371	331	303	313	322	377	368	383	376	355

Continued

© UPDATA 1981

Table 38.--Average daily sales of whole milk items in marketing areas defined by Federal milk orders, for markets where comparable data are available during the 1970-71 period, by months, 1971 1/ -Con.

Marketing area	Jan.	Feb.	Mar.	Apr.	May	June	July	Aug.	Sept.	Oct.	Nov.	Dec.	Av.
	1,000 pounds												
EAST SOUTH CENTRAL													
Paducah	199	197	191	193	180	169	178	173	200	198	213	199	191
Nashville	863	854	851	850	799	736	773	748	844	850	870	829	822
Memphis	538	544	543	539	496	450	480	457	539	543	551	512	516
Knoxville	396	397	395	393	380	347	361	357	396	398	409	376	384
Chattanooga	377	384	379	380	365	341	356	349	395	395	404	378	375
Mississippi	925	927	933	938	866	802	829	806	969	973	969	900	903
Georgia	2,179	2,231	2,192	2,183	2,104	1,906	1,954	1,927	2,219	2,222	2,237	2,074	2,118
WEST SOUTH CENTRAL													
Central Arkansas	479	475	477	456	421	402	409	415	488	509	499	475	459
Oklahoma Metropolitan	928	934	932	896	833	793	833	839	965	950	979	934	901
Red River Valley	302	302	307	300	278	270	276	276	308	299	313	289	293
Texas Panhandle	192	193	192	191	178	166	179	177	196	195	196	189	187
Lubbock-Plainview	180	186	180	178	164	161	165	168	193	184	191	184	178
Northern Louisiana	324	332	336	323	306	284	289	281	341	335	335	316	317
New Orleans	654	664	678	651	638	588	606	587	683	676	666	662	646
North Texas	1,667	1,677	1,688	1,626	1,574	1,523	1,573	1,537	1,723	1,669	1,693	1,637	1,632
Central West Texas	284	275	286	267	262	245	248	256	286	276	281	268	269
Austin-Waco	418	435	452	425	411	391	405	395	457	451	461	435	428
San Antonio	517	539	538	518	474	433	478	469	522	510	528	512	503
Corpus Christi	362	378	385	358	349	316	322	308	365	364	381	362	354
South Texas	1,400	1,438	1,441	1,400	1,357	1,290	1,318	1,340	1,474	1,448	1,487	1,421	1,401
MOUNTAIN													
Eastern Colorado	1,024	1,042	1,020	997	939	859	899	890	1,029	1,021	1,038	998	979
Great Basin	457	471	477	467	430	383	397	410	489	487	477	461	450
Central Arizona	958	983	994	956	904	905	887	846	1,017	1,011	1,032	1,022	959
Rio Grande Valley	802	819	838	796	764	720	730	742	852	832	849	808	796
PACIFIC													
Puget Sound	1,052	1,037	1,058	1,011	936	912	862	849	992	952	978	951	965
Inland Empire	171	174	177	171	156	146	148	145	177	189	173	168	166
Oregon-Washington	1,151	1,167	1,160	1,165	1,088	1,061	1,022	1,025	1,189	1,165	1,189	1,175	1,129
Combined areas (58)	70,453	71,547	71,537	69,613	65,887	61,667	62,521	61,581	70,558	70,300	72,007	70,042	68,111

1/ Whole milk items include plain whole milk, flavored whole milk, and fluid equivalent of concentrated milk. In-area sales represent sales in each of the areas by handlers regulated under the respective orders, by handlers regulated under other orders, by partially regulated handlers and producer-handlers. Sales routes of handlers may extend outside defined marketing areas; therefore, some handlers' in-area sales are partially estimated. 2/ Sales represent the area after the merger and expansion of Delaware Valley, Upper Chesapeake Bay, and Washington, D.C., August 1, 1970; and Tri-State, Cincinnati, Columbus, Miami Valley, and Northwestern Ohio, August 1, 1970. 3/ Sales represent the marketing area as defined after October 1, 1970, Eastern Ohio-Western Pennsylvania; and January 1, 1971, Central Illinois.

© UPDATA 1981

Table 39.--Average daily sales of skim milk items in marketing areas defined by Federal milk orders, for markets where comparable data are available during the 1970-71 period, by months; 1970 1/

Marketing area	Jan.	Feb.	Mar.	Apr.	May	June	July	Aug.	Sept.	Oct.	Nov.	Dec.	Av.
	1,000 pounds												
NEW ENGLAND													
Boston Regional	608	617	637	650	652	668	630	616	664	701	659	664	647
Connecticut	289	285	281	284	275	279	266	251	270	291	266	269	275
MIDDLE ATLANTIC													
Middle Atlantic 2/	782	792	792	822	765	780	738	736	801	821	774	793	783
SOUTH ATLANTIC													
Appalachian	58	62	64	68	67	68	69	67	67	70	65	67	66
Tampa Bay	171	179	177	167	156	150	139	138	142	153	148	156	156
Southeastern Florida	256	263	263	264	246	243	236	241	250	249	239	252	250
Upper Florida	167	170	174	170	164	160	155	150	155	158	147	153	160
EAST NORTH CENTRAL													
Southern Michigan	1,286	1,272	1,243	1,272	1,199	1,188	1,144	1,131	1,260	1,308	1,217	1,238	1,229
Eastern Ohio-Western Pa. 3/	1,043	1,040	1,039	1,080	1,015	1,004	994	980	1,041	1,064	1,023	1,076	1,033
Ohio Valley 2/	1,202	1,209	1,105	1,219	1,150	1,132	1,147	1,131	1,247	1,278	1,217	1,221	1,188
Michigan Upper Peninsula	59	60	59	62	61	58	63	62	61	68	66	65	62
Chicago Regional	1,937	1,931	1,923	2,008	1,899	1,912	1,735	1,833	2,022	2,158	2,041	2,163	1,963
Louisville-Lex.-Evans.	379	376	374	378	367	376	372	370	384	442	397	414	386
Indiana	1,237	1,198	1,165	1,189	1,134	1,130	1,117	1,105	1,209	1,278	1,196	1,244	1,183
Southern Illinois	485	478	482	477	431	438	450	442	497	530	507	508	477
Central Illinois 3/	193	206	212	226	201	200	200	200	213	222	223	216	209
WEST NORTH CENTRAL													
Duluth-Superior	65	65	65	66	62	63	60	64	67	70	67	71	65
Minneapolis-St. Paul	965	947	919	964	893	910	913	924	1,005	1,044	988	1,043	960
Eastern South Dakota	124	120	121	123	114	118	118	119	130	135	129	136	124
Black Hills	29	28	28	30	28	29	30	30	30	33	31	32	30
North Central Iowa	162	160	158	158	149	151	148	148	160	171	163	170	158
Cedar Rapids-Iowa City	63	61	59	61	56	58	55	54	62	66	62	63	60
Quad Cities-Dubuque	146	145	144	155	141	143	137	134	148	155	150	156	146
Des Moines	197	184	191	195	186	184	186	186	209	224	210	216	198
Nebraska-Western Iowa	398	391	387	391	363	368	365	357	394	418	406	416	388
Minnesota-North Dakota	154	150	148	153	144	152	157	156	167	172	162	168	157
S.E. Minn.-Northern Iowa	202	196	195	203	184	191	194	191	214	232	214	221	203
St. Louis-Ozarks	561	552	554	542	542	540	537	534	594	613	549	594	560
Kansas City	446	432	428	431	393	398	397	392	433	452	447	487	428
Neosho Valley	47	46	46	48	45	45	46	46	48	49	47	46	47
Wichita	167	156	161	157	141	138	142	129	137	140	129	141	145

Continued

© UPDATA 1981

Table 39.--Average daily sales of skim milk items in marketing areas defined by Federal milk orders, for markets where comparable data are available during the 1970-71 period, by months, 1970 1/ -Con.

Marketing area	Jan.	Feb.	Mar.	Apr.	May	June	July	Aug.	Sept.	Oct.	Nov.	Dec.	Av.
	1,000 pounds												
EAST SOUTH CENTRAL													
Paducah	36	35	35	34	34	37	32	33	34	36	34	35	35
Nashville	165	162	159	163	160	160	161	157	164	170	160	160	162
Memphis	113	115	116	116	112	108	104	105	110	118	112	114	112
Knoxville	162	157	157	162	163	173	172	172	176	186	176	178	170
Chattanooga	143	138	137	140	141	134	137	142	145	150	142	149	141
Mississippi	159	158	159	160	160	162	151	149	151	153	148	149	155
Georgia	392	380	387	413	418	432	438	440	451	461	423	425	422
WEST SOUTH CENTRAL													
Central Arkansas	90	91	88	90	86	86	86	85	90	94	90	90	89
Oklahoma Metropolitan	188	181	178	178	168	165	178	176	187	187	184	182	179
Red River Valley	61	57	55	56	53	55	53	53	53	58	56	57	56
Texas Panhandle	39	38	36	38	37	39	36	35	36	37	36	35	37
Lubbock-Plainview	35	34	33	34	31	32	31	31	32	33	32	32	33
Northern Louisiana	62	61	59	64	61	61	59	62	64	62	60	61	61
New Orleans	102	102	102	104	105	104	101	101	106	107	97	100	103
North Texas	500	481	454	461	440	447	444	447	461	474	450	467	460
Central West Texas	104	98	95	94	92	93	92	90	93	96	91	94	94
Austin-Waco	97	94	89	90	88	87	86	87	93	93	90	89	90
San Antonio	50	48	48	47	46	46	43	45	47	48	44	46	47
Corpus Christi	46	44	43	44	42	42	42	38	43	44	43	44	43
South Texas	491	470	461	461	453	461	462	468	488	504	475	492	474
MOUNTAIN													
Eastern Colorado	387	388	386	399	377	378	386	378	412	435	416	412	396
Great Basin	310	303	298	304	291	296	308	313	321	337	315	329	310
Central Arizona	236	236	227	227	230	228	222	216	241	241	232	237	231
Rio Grande Valley	115	117	116	116	112	113	113	111	115	117	115	117	115
PACIFIC													
Puget Sound	654	640	631	668	632	627	635	632	680	702	664	683	654
Inland Empire	156	154	157	155	147	141	146	143	162	172	159	162	154
Oregon-Washington	601	598	597	625	593	597	603	605	652	680	645	661	621
Combined areas (58)	19,370	19,151	18,895	19,458	18,497	18,578	18,263	18,228	19,688	20,558	19,427	20,058	19,180

1/ Skim milk items include skim milk (plain and with solids added), lowfat (2%) milk (plain and with solids added), buttermilk, flavored milk drinks, and yogurt. In-area sales represent sales in each of the areas by handlers regulated under the respective orders, by handlers regulated under other orders, by partially regulated handlers and producer-handlers. Sales routes of handlers may extend outside defined marketing areas; therefore, some handlers' in-area sales are partially estimated. 2/ Sales represent the area after the merger and expansion of Delaware Valley, Upper Chesapeake Bay, and Washington, D.C., August 1, 1970; and Tri-State, Cincinnati, Columbus, Miami Valley, and Northwestern Ohio, August 1, 1970. 3/ Sales represent the marketing area as defined after October 1, 1970, Eastern Ohio-Western Pennsylvania; and January 1, 1971, Central Illinois.

© UPDATA 1981

Table 40.--Average daily sales of skim milk items in marketing areas defined by Federal milk orders, for markets where comparable data are available during the 1970-71 period, by months, 1971 1/

Marketing area	Jan.	Feb.	Mar.	Apr.	May	June	July	Aug.	Sept.	Oct.	Nov.	Dec.	Av.
	1,000 pounds												
NEW ENGLAND													
Boston Regional	654	700	754	770	737	769	758	743	808	815	837	810	763
Connecticut	270	279	288	294	291	287	277	267	287	289	298	291	285
MIDDLE ATLANTIC													
Middle Atlantic 2/	790	848	874	842	822	814	810	811	863	876	900	888	845
SOUTH ATLANTIC													
Appalachian	71	74	77	79	77	78	83	76	77	78	81	79	78
Tampa Bay	160	174	178	174	158	154	160	156	160	174	186	186	168
Southeastern Florida	259	284	290	283	265	260	257	255	259	268	286	296	272
Upper Florida	156	172	173	180	177	178	181	181	182	183	190	183	178
EAST NORTH CENTRAL													
Southern Michigan	1,247	1,294	1,272	1,300	1,214	1,186	1,209	1,196	1,298	1,307	1,336	1,313	1,264
Eastern Ohio-Western Pa. 3/	1,086	1,145	1,157	1,152	1,082	1,126	1,100	1,093	1,116	1,159	1,172	1,193	1,132
Ohio Valley 2/	1,246	1,326	1,300	1,322	1,236	1,221	1,240	1,218	1,286	1,302	1,309	1,284	1,274
Michigan Upper Peninsula	64	68	69	71	69	70	71	75	74	78	79	77	72
Chicago Regional	2,145	2,236	2,290	2,301	2,228	2,218	2,274	2,183	2,398	2,435	2,468	2,493	2,306
Louisville-Lex.-Evans.	435	452	448	447	433	435	445	440	468	470	481	493	454
Indiana	1,270	1,284	1,297	1,300	1,234	1,239	1,242	1,217	1,316	1,355	1,369	1,366	1,291
Southern Illinois	507	515	518	520	498	485	497	470	536	542	569	547	517
Central Illinois 3/	202	220	232	226	220	218	218	219	242	245	247	237	227
WEST NORTH CENTRAL													
Duluth-Superior	66	72	71	72	65	70	74	72	74	75	76	78	72
Minneapolis-St. Paul	1,023	1,075	1,078	1,089	1,000	1,011	1,026	1,023	1,106	1,313	1,156	1,176	1,073
Eastern South Dakota	129	135	137	138	128	131	137	137	139	137	151	156	138
Black Hills	31	34	33	33	31	32	35	34	35	36	38	38	34
North Central Iowa	167	172	172	174	160	161	166	167	177	180	183	173	171
Cedar Rapids-Iowa City	64	67	66	67	64	59	61	56	68	69	71	70	65
Quad Cities-Dubuque	155	162	162	163	156	153	152	151	166	168	174	177	162
Des Moines	222	226	224	225	215	206	215	212	244	251	259	254	229
Nebraska-Western Iowa	403	426	429	426	404	407	418	412	448	462	477	456	430
Minnesota-North Dakota	159	169	172	176	162	171	181	180	185	185	194	194	177
S.E. Minn.-Northern Iowa	216	228	226	234	214	212	217	215	247	246	258	255	231
St. Louis-Ozarks	601	619	624	633	592	608	621	605	643	669	708	726	638
Kansas City	492	536	530	512	474	478	480	470	528	546	557	572	514
Neosho Valley	48	50	52	48	46	47	44	46	51	50	48	50	48
Wichita	138	147	145	147	136	141	139	141	148	148	157	156	145

Continued

© UPDATA 1981

Table 40.--Average daily sales of skim milk items in marketing areas defined by Federal milk orders, for markets where comparable data are available during the 1970-71 period, by months, 1971 1/ -Con.

Marketing area	Jan.	Feb.	Mar.	Apr.	May	June	July	Aug.	Sept.	Oct.	Nov.	Dec.	Av.
	1,000 pounds												
EAST SOUTH CENTRAL													
Paducah	34	35	35	35	34	34	36	32	36	37	39	38	36
Nashville	165	167	170	173	166	170	173	166	176	180	184	179	172
Memphis	118	122	123	124	118	118	122	118	125	131	135	131	124
Knoxville	177	185	187	197	193	198	208	202	202	210	215	206	198
Chattanooga	150	156	155	161	156	160	166	162	164	166	169	170	161
Mississippi	155	156	159	158	156	158	157	153	156	162	163	160	158
Georgia	448	486	481	496	493	504	519	508	529	555	565	547	511
WEST SOUTH CENTRAL													
Central Arkansas	100	114	122	121	115	114	111	110	117	120	120	119	116
Oklahoma Metropolitan	189	192	191	192	180	182	181	174	186	190	195	186	186
Red River Valley	55	60	61	59	55	56	55	54	57	55	56	56	56
Texas Panhandle	38	38	37	40	38	37	38	35	39	36	41	39	38
Lubbock-Plainview	33	34	36	36	32	35	34	33	35	34	36	34	34
Northern Louisiana	63	66	68	66	66	66	65	64	67	68	70	69	66
New Orleans	101	109	112	110	110	110	112	110	117	120	120	117	112
North Texas	473	486	491	483	474	484	478	464	480	470	476	462	477
Central West Texas	93	93	95	92	89	91	90	90	96	95	98	97	93
Austin-Waco	93	97	99	96	92	94	102	100	105	107	107	105	100
San Antonio	48	52	52	52	51	52	52	52	53	56	54	55	52
Corpus Christi	47	47	48	44	42	42	42	43	44	43	44	44	44
South Texas	497	520	537	521	501	504	505	504	522	519	538	541	517
MOUNTAIN													
Eastern Colorado	420	442	452	447	427	423	445	441	478	488	497	483	454
Great Basin	322	330	346	350	334	347	362	350	380	382	390	385	357
Central Arizona	240	258	265	255	251	245	238	232	272	273	276	278	257
Rio Grande Valley	118	120	126	122	120	125	125	122	131	131	133	134	126
PACIFIC													
Puget Sound	687	703	725	727	681	710	682	677	754	745	755	761	717
Inland Empire	160	164	170	167	152	154	152	152	175	194	178	178	166
Oregon-Washington	642	668	682	698	658	683	689	682	752	752	765	781	704
Combined areas (58)	20,138	21,088	21,359	21,422	20,375	20,522	20,728	20,353	21,878	22,229	22,736	22,627	21,286

1/ Skim milk items include skim milk (plain and with solids added), lowfat (2%) milk (plain and with solids added), buttermilk, flavored milk drinks, and yogurt. In-area sales represent sales in each of the areas by handlers regulated under the respective orders, by handlers regulated under other orders, by partially regulated handlers and producer-handlers. Sales routes of handlers may extend outside defined marketing areas; therefore, some handlers' in-area sales are partially estimated. 2/ Sales represent the area after the merger and expansion of Delaware Valley, Upper Chesapeake Bay, and Washington, D.C., August 1, 1970; and Tri-State, Cincinnati, Columbus, Miami Valley, and Northwestern Ohio, August 1, 1970. 3/ Sales represent the marketing area as defined after October 1, 1970, Eastern Ohio-Western Pennsylvania; and January 1, 1971, Central Illinois.

© UPDATA 1981

Table 41.--Average daily total fluid milk sales in marketing areas defined by Federal milk orders, for markets where comparable data are available during the 1970-71 period, by months, 1970 1/

Marketing area	Jan.	Feb.	Mar.	Apr.	May	June	July	Aug.	Sept.	Oct.	Nov.	Dec.	Av.
	1,000 pounds												
NEW ENGLAND													
Boston Regional	6,207	6,021	6,024	6,009	5,843	5,815	5,615	5,574	6,159	6,388	5,993	6,297	5,995
Connecticut	2,599	2,506	2,497	2,493	2,420	2,356	2,243	2,194	2,477	2,572	2,442	2,563	2,447
MIDDLE ATLANTIC													
Middle Atlantic 2/	7,374	7,252	7,072	7,188	6,702	6,450	6,219	6,335	7,108	7,443	7,027	7,454	6,967
SOUTH ATLANTIC													
Appalachian	390	397	403	408	400	380	375	382	421	435	410	414	401
Tampa Bay	1,180	1,201	1,188	1,155	1,112	1,074	1,020	980	1,131	1,183	1,147	1,237	1,134
Southeastern Florida	1,761	1,768	1,725	1,698	1,608	1,514	1,459	1,515	1,626	1,701	1,650	1,804	1,652
Upper Florida	1,372	1,375	1,362	1,351	1,324	1,288	1,286	1,279	1,432	1,464	1,385	1,418	1,361
EAST NORTH CENTRAL													
Southern Michigan	6,832	6,624	6,386	6,530	6,230	5,923	5,800	5,733	6,461	6,759	6,383	6,639	6,356
Eastern Ohio-Western Pa. 3/	6,877	6,721	6,452	6,615	6,226	6,013	5,887	5,835	6,557	6,811	6,468	6,613	6,421
Ohio Valley 2/	5,935	5,943	5,386	5,888	5,520	5,269	5,262	5,164	5,958	6,209	5,836	5,912	5,688
Michigan Upper Peninsula	288	287	276	290	281	272	304	302	293	308	299	298	292
Chicago Regional	9,148	9,024	8,750	8,915	8,359	8,143	7,653	7,858	8,849	9,299	8,606	9,148	8,643
Louisville-Lex.-Evans.	1,828	1,787	1,801	1,773	1,714	1,624	1,587	1,604	1,830	1,907	1,778	1,786	1,751
Indiana	3,798	3,728	3,557	3,660	3,441	3,235	3,272	3,160	3,631	3,788	3,570	3,646	3,539
Southern Illinois	1,661	1,626	1,585	1,622	1,450	1,379	1,395	1,384	1,616	1,704	1,615	1,615	1,554
Central Illinois 3/	661	687	709	736	685	623	625	662	709	740	741	717	691
WEST NORTH CENTRAL													
Duluth-Superior	199	196	192	195	186	174	181	182	195	202	190	197	191
Minneapolis-St. Paul	2,306	2,260	2,153	2,228	2,047	1,930	1,932	1,950	2,247	2,318	2,194	2,265	2,152
Eastern South Dakota	316	307	300	308	275	266	268	271	320	323	301	320	298
Black Hills	85	83	79	84	78	84	90	90	86	91	86	86	85
North Central Iowa	494	483	469	478	441	417	406	406	470	494	470	483	459
Cedar Rapids-Iowa City	190	180	177	186	171	166	156	155	183	194	179	182	177
Quad Cities-Dubuque	547	530	518	537	492	466	446	445	517	537	512	525	506
Des Moines	625	588	587	589	553	516	505	517	594	622	587	601	574
Nebraska-Western Iowa	1,491	1,446	1,416	1,432	1,313	1,265	1,262	1,242	1,439	1,491	1,443	1,476	1,393
Minnesota-North Dakota	519	508	487	504	470	462	486	474	536	543	506	514	501
S.E. Minn.-Northern Iowa	568	556	533	554	502	461	466	461	551	577	537	538	525
St. Louis-Ozarks	1,985	1,930	1,899	1,858	1,773	1,693	1,679	1,654	1,858	1,932	1,834	1,884	1,831
Kansas City	1,677	1,629	1,564	1,598	1,454	1,368	1,370	1,362	1,600	1,643	1,578	1,642	1,539
Neosho Valley	241	234	227	232	213	199	206	212	232	232	229	219	223
Wichita	584	563	546	548	512	474	475	476	535	548	488	528	523

Continued

© UPDATA 1981

Table 41.--Average daily total fluid milk sales in marketing areas defined by Federal milk orders, for markets where comparable data are available during the 1970-71 period, by months, 1970 1/ -Con.

Marketing area	Jan.	Feb.	Mar.	Apr.	May	June	July	Aug.	Sept.	Oct.	Nov.	Dec.	Av.
	1,000 pounds												
EAST SOUTH CENTRAL													
Paducah	233	229	231	228	228	222	216	219	244	259	242	239	232
Nashville	1,018	1,004	977	1,007	972	899	922	921	1,034	1,069	1,016	1,024	989
Memphis	646	683	665	679	644	565	576	578	666	690	660	664	643
Knoxville	565	561	552	565	559	546	543	541	588	610	580	580	566
Chattanooga	535	516	504	520	521	501	504	494	540	556	518	529	520
Mississippi	1,055	1,049	1,032	1,059	1,000	942	928	924	1,086	1,116	1,056	1,040	1,024
Georgia	2,692	2,632	2,515	2,616	2,590	2,384	2,377	2,376	2,711	2,761	2,569	2,573	2,566
WEST SOUTH CENTRAL													
Central Arkansas	555	551	529	535	514	497	500	498	593	581	554	564	539
Oklahoma Metropolitan	1,106	1,053	1,024	1,028	968	933	982	1,002	1,130	1,128	1,099	1,080	1,044
Red River Valley	392	365	352	370	341	344	340	340	364	369	366	349	358
Texas Panhandle	252	237	232	238	229	232	230	231	242	250	236	236	237
Lubbock-Plainview	225	221	209	214	200	192	197	201	227	229	219	211	212
Northern Louisiana	401	390	367	389	376	341	344	344	401	401	379	385	376
New Orleans	779	768	753	769	750	704	699	701	784	803	725	766	750
North Texas	2,226	2,164	2,022	2,099	2,046	1,999	2,029	2,051	2,208	2,242	2,136	2,178	2,116
Central West Texas	408	391	370	374	365	366	353	356	378	390	371	377	375
Austin-Waco	533	523	471	513	496	470	476	487	544	545	521	516	508
San Antonio	570	568	548	548	536	512	516	527	576	586	564	596	554
Corpus Christi	410	406	387	393	378	351	354	359	397	414	408	412	389
South Texas	1,932	1,887	1,837	1,866	1,824	1,762	1,768	1,819	1,962	1,982	1,889	1,947	1,873
MOUNTAIN													
Eastern Colorado	1,483	1,460	1,405	1,459	1,366	1,305	1,327	1,322	1,483	1,554	1,492	1,500	1,429
Great Basin	819	785	770	787	750	704	722	745	821	842	795	817	780
Central Arizona	1,208	1,212	1,167	1,186	1,134	1,074	1,055	1,026	1,202	1,242	1,205	1,237	1,162
Rio Grande Valley	946	939	914	941	883	839	852	850	951	958	931	920	910
PACIFIC													
Puget Sound	1,843	1,786	1,730	1,818	1,712	1,633	1,640	1,629	1,794	1,845	1,750	1,793	1,747
Inland Empire	351	343	339	348	330	305	317	314	363	375	340	342	339
Oregon-Washington	1,895	1,846	1,795	1,867	1,780	1,733	1,749	1,751	1,940	1,984	1,868	1,929	1,845
Combined areas (58)	94,819	93,004	90,019	92,079	87,286	83,649	82,444	82,462	92,852	96,240	90,971	93,823	89,947

1/ Total fluid milk products include whole milk, flavored whole milk, lowfat (2%) milk (plain and with solids added), skim milk (plain and with solids added), buttermilk, flavored milk drinks, milk and cream mixtures, light cream, heavy cream, sour cream, and eggnog. In-area sales represent sales in each of the areas by handlers regulated under the respective orders, by handlers regulated under other orders, by partially regulated handlers and producer-handlers. Sales routes of handlers may extend outside defined marketing areas; therefore, some handlers' in-area sales are partially estimated. 2/ Sales represent the area after the merger and expansion of Delaware Valley, Upper Chesapeake Bay, and Washington, D.C., August 1, 1970; and Tri-State, Cincinnati, Columbus, Miami Valley, and Northwestern Ohio, August 1, 1970. 3/ Sales represent the marketing area as defined after October 1, 1970, Eastern Ohio-Western Pennsylvania; and January 1, 1971, Central Illinois.

© UPDATA 1981

Table 42.--Average daily total fluid milk sales in marketing areas defined by Federal milk orders, for markets where comparable data are available during the 1970-71 period, by months, 1971 1/

Marketing area	Jan.	Feb.	Mar.	Apr.	May	June	July	Aug.	Sept.	Oc..	Nov.	Dec.	Av.
	1,000 pounds												
NEW ENGLAND													
Boston Regional	6,000	6,075	6,241	6,219	5,868	5,809	5,813	5,734	6,342	6,278	6,489	6,470	6,111
Connecticut	2,455	2,438	2,538	2,483	2,353	2,322	2,233	2,196	2,493	2,482	2,584	2,584	2,430
MIDDLE ATLANTIC													
Middle Atlantic 2/	7,028	7,275	7,284	6,998	6,680	6,423	6,403	6,253	6,945	7,020	7,322	7,375	6,914
SOUTH ATLANTIC													
Appalachian	421	417	428	429	415	384	427	397	435	433	456	437	423
Tampa Bay	1,217	1,296	1,305	1,265	1,146	1,093	1,111	1,081	1,200	1,216	1,314	1,351	1,216
Southeastern Florida	1,750	1,841	1,825	1,771	1,632	1,546	1,585	1,562	1,674	1,697	1,789	1,900	1,714
Upper Florida	1,430	1,477	1,497	1,476	1,433	1,374	1,388	1,352	1,516	1,520	1,576	1,553	1,466
EAST NORTH CENTRAL													
Southern Michigan	6,485	6,642	6,557	6,454	6,172	5,849	5,970	5,874	6,522	6,531	6,693	6,619	6,361
Eastern Ohio-Western Pa. 3/	6,509	6,668	6,622	6,513	6,145	5,858	5,819	5,709	6,378	6,394	6,657	6,569	6,317
Ohio Valley 2/	5,929	6,049	6,044	5,958	5,596	5,212	5,295	5,285	5,940	5,990	6,151	6,107	5,794
Michigan Upper Peninsula	283	297	295	294	281	280	304	304	297	300	313	301	296
Chicago Regional	8,771	8,990	8,970	8,812	8,447	8,075	8,232	7,963	8,899	8,944	9,106	9,214	8,699
Louisville-Lex.-Evans.	1,841	1,854	1,848	1,787	1,713	1,583	1,611	1,625	1,838	1,837	1,911	1,852	1,774
Indiana	3,666	3,706	3,690	3,586	3,443	3,208	3,236	3,180	3,660	3,786	3,837	3,763	3,562
Southern Illinois	1,603	1,616	1,580	1,544	1,465	1,347	1,381	1,329	1,580	1,557	1,629	1,542	1,513
Central Illinois 3/	646	691	736	700	685	626	634	627	746	748	751	735	694
WEST NORTH CENTRAL													
Duluth-Superior	194	199	195	195	177	176	189	179	191	194	196	195	190
Minneapolis-St. Paul	2,226	2,305	2,303	2,241	2,075	1,963	1,962	1,957	2,252	2,238	2,322	2,317	2,179
Eastern South Dakota	307	316	318	312	286	267	276	278	306	302	326	326	302
Black Hills	84	88	86	85	80	83	92	93	97	93	97	93	89
North Central Iowa	471	483	480	475	438	406	418	428	477	476	487	453	457
Cedar Rapids-Iowa City	185	188	184	182	178	155	158	147	179	185	186	188	176
Quad Cities-Dubuque	514	526	528	524	486	445	443	442	511	507	526	524	498
Des Moines	600	606	602	593	561	520	542	536	634	641	663	644	595
Nebraska-Western Iowa	1,423	1,473	1,479	1,440	1,329	1,261	1,298	1,286	1,464	1,489	1,547	1,499	1,415
Minnesota-North Dakota	493	507	515	509	465	465	489	483	533	521	543	528	504
S.E. Minn.-Northern Iowa	533	551	543	539	508	455	468	468	559	550	572	561	525
St. Louis-Ozarks	1,840	1,891	1,885	1,879	1,758	1,708	1,739	1,712	1,936	1,933	2,058	2,076	1,867
Kansas City	1,593	1,629	1,612	1,598	1,463	1,367	1,398	1,384	1,653	1,633	1,669	1,682	1,556
Neosho Valley	222	224	230	210	195	191	188	190	223	217	219	218	211
Wichita	515	529	530	527	477	455	463	473	535	525	550	548	510

Continued

© USDA 1981

Table 42.--Average daily total fluid milk sales in marketing areas defined by Federal milk orders, for markets where comparable data are available during the 1970-71 period, by months, 1971 1/ -Con.

Marketing area	Jan.	Feb.	Mar.	Apr.	May	June	July	Aug.	Sept.	Oct.	Nov.	Dec.	Av.
	1,000 pounds												
EAST SOUTH CENTRAL													
Paducah	234	234	228	230	216	205	216	207	238	236	256	245	229
Nashville	1,033	1,027	1,026	1,029	971	912	952	920	1,026	1,036	1,071	1,044	1,004
Memphis	663	673	672	670	621	575	609	582	670	680	698	670	648
Knoxville	575	585	585	593	576	548	572	561	600	611	629	593	586
Chattanooga	530	542	536	544	523	503	525	514	562	564	578	558	540
Mississippi	1,088	1,092	1,102	1,106	1,031	970	997	969	1,135	1,143	1,144	1,082	1,071
Georgia	2,648	2,739	2,696	2,705	2,619	2,431	2,495	2,458	2,769	2,798	2,834	2,682	2,655
WEST SOUTH CENTRAL													
Central Arkansas	585	595	605	583	542	522	526	530	610	634	626	611	581
Oklahoma Metropolitan	1,128	1,137	1,135	1,100	1,026	987	1,027	1,025	1,163	1,152	1,189	1,138	1,100
Red River Valley	360	366	373	364	338	331	336	334	368	359	374	350	354
Texas Panhandle	232	234	232	234	220	206	220	215	238	233	241	232	228
Lubbock-Plainview	215	223	218	216	198	198	200	203	229	221	230	222	214
Northern Louisiana	390	401	407	393	375	353	357	348	412	406	410	395	387
New Orleans	763	783	799	770	757	706	726	705	809	805	798	803	769
North Texas	2,167	2,192	2,209	2,142	2,080	2,038	2,083	2,030	2,232	2,169	2,208	2,168	2,143
Central West Texas	380	373	385	364	356	341	343	350	386	375	387	379	368
Austin-Waco	516	537	556	526	508	491	512	501	567	563	575	552	534
San Antonio	568	595	594	574	529	489	535	525	579	570	591	595	562
Corpus Christi	413	430	437	407	395	361	368	353	412	410	430	423	403
South Texas	1,914	1,974	1,994	1,938	1,874	1,809	1,840	1,862	2,013	1,987	2,055	2,042	1,941
MOUNTAIN													
Eastern Colorado	1,466	1,510	1,497	1,470	1,391	1,309	1,373	1,359	1,534	1,535	1,588	1,562	1,466
Great Basin	789	813	835	831	778	745	772	773	884	882	895	888	824
Central Arizona	1,216	1,263	1,280	1,231	1,173	1,169	1,142	1,095	1,307	1,302	1,337	1,346	1,238
Rio Grande Valley	931	951	976	930	897	857	867	877	995	975	999	967	935
PACIFIC													
Puget Sound	1,770	1,774	1,817	1,773	1,650	1,658	1,581	1,560	1,781	1,730	1,787	1,785	1,721
Inland Empire	338	345	353	345	315	306	308	304	359	390	360	359	340
Oregon-Washington	1,828	1,873	1,880	1,905	1,786	1,788	1,755	1,748	1,983	1,955	2,013	2,033	1,879
Combined areas (58)	91,974	94,108	94,376	92,568	87,695	83,718	84,800	83,435	93,878	93,957	96,841	95,947	91,076

1/ Total fluid milk products include whole milk, flavored whole milk, lowfat (2%) milk (plain and with solids added), skim milk (plain and with solids added), buttermilk, flavored milk drinks, milk and cream mixtures, light cream, heavy cream, sour cream, and eggnog. In-area sales represent sales in each of the areas by handlers regulated under the respective orders, by handlers regulated under other orders, by partially regulated handlers and producer-handlers. Sales routes of handlers may extend outside defined marketing areas; therefore, some handlers' in-area sales are partially estimated. 2/ Sales represent the area after the merger and expansion of Delaware Valley, Upper Chesapeake Bay, and Washington, D.C., August 1, 1970; and Tri-State, Cincinnati, Columbus, Miami Valley, and Northwestern Ohio, August 1, 1970. 3/ Sales represent the marketing area as defined after October 1, 1970, Eastern Ohio-Western Pennsylvania; and January 1, 1971, Central Illinois.

© UPDATA 1981

Table 43.--Average daily sales of fluid milk products in marketing areas defined by Federal milk orders for combined markets where comparable data are available, by months, 1970-71 1/

Items	Jan.	Feb.	Mar.	Apr.	May	June	July	Aug.	Sept.	Oct.	Nov.	Dec.	Av.
						1,000 lb.							
						1970							
Whole milk 2/	71,246	69,455	66,995	68,262	64,709	61,932	61,313	61,201	68,779	71,097	66,778	68,238	66,647
Flavored whole milk	2,711	2,892	2,571	2,857	2,588	1,577	1,402	1,581	2,921	3,083	2,734	2,371	2,436
Total whole milk items	73,957	72,347	69,565	71,118	67,297	63,509	62,715	62,782	71,700	74,180	69,513	70,608	69,083
Lowfat (2%) milk													
Plain	3,114	3,165	3,149	3,423	3,086	3,110	3,146	3,156	3,563	3,865	3,824	4,078	3,391
Solids added	9,440	9,100	8,910	9,020	8,574	8,726	8,512	8,491	9,213	9,628	8,948	9,360	8,993
Skim milk													
Plain	1,066	1,067	1,017	1,054	1,008	957	897	892	975	1,033	975	990	994
Solids added	2,888	2,966	2,951	2,978	2,928	2,815	2,771	2,779	2,987	3,049	2,951	2,929	2,915
Buttermilk	1,933	1,919	1,914	1,964	1,955	1,991	1,970	1,938	1,912	1,932	1,816	1,844	1,924
Yogurt	90	108	116	133	121	115	97	104	117	131	97	87	110
Flavored milk drinks	839	827	838	885	824	863	870	867	921	920	816	770	854
Total skim and lowfat milk items	19,370	19,151	18,895	19,458	18,497	18,578	18,263	18,228	19,688	20,558	19,427	20,058	19,180
Milk and cream mixtures	952	956	943	946	927	957	905	892	896	928	899	953	929
Light cream	150	149	148	145	144	147	136	144	147	151	147	156	147
Heavy cream	128	140	166	148	162	168	150	132	127	130	227	251	161
Sour cream	260	261	281	263	260	290	275	284	292	284	323	441	293
Total cream items	539	550	596	558	566	607	562	560	568	567	699	851	601
Eggnog	3	1	20	1	1	3/	1	3/	1	7	435	1,355	154
Total fluid milk and cream	94,819	93,004	90,019	92,079	87,286	83,649	82,444	82,462	92,852	96,240	90,971	93,823	89,947
						1971							
Whole milk 2/	67,707	68,623	68,487	66,870	63,160	59,982	61,082	59,963	67,423	67,111	68,899	67,549	65,544
Flavored whole milk	2,747	2,924	3,050	2,742	2,728	1,686	1,439	1,618	3,134	3,188	3,108	2,493	2,568
Total whole milk items	70,453	71,547	71,537	69,613	65,887	61,667	62,521	61,581	70,558	70,300	72,007	70,042	68,111
Lowfat (2%) milk													
Plain	3,945	4,065	4,122	4,247	3,897	3,922	4,055	4,143	4,487	4,564	4,949	5,053	4,289
Solids added	9,404	9,834	9,874	9,810	9,335	9,402	9,458	9,191	10,026	10,190	10,130	10,231	9,738
Skim milk													
Plain	1,035	1,084	1,136	1,182	1,145	1,065	1,060	1,018	1,077	1,123	1,159	1,091	1,098
Solids added	2,933	3,172	3,220	3,192	3,094	3,050	3,069	3,030	3,282	3,345	3,506	3,399	3,190
Buttermilk	1,892	1,923	1,965	1,977	1,911	2,000	2,020	1,896	1,890	1,898	1,921	1,872	1,930
Yogurt	130	186	209	180	204	224	197	190	196	206	191	150	188
Flavored milk drinks	799	825	832	835	790	860	859	886	922	903	879	832	852
Total skim and lowfat milk items	20,138	21,088	21,359	21,422	20,375	20,522	20,726	20,353	21,878	22,229	22,726	22,627	21,286
Milk and cream mixtures	856	895	892	896	856	873	878	850	861	850	895	931	878
Light cream	140	143	143	143	136	134	132	131	134	134	143	146	138
Heavy cream	120	135	141	171	158	171	162	140	138	133	233	262	164
Sour cream	265	298	296	299	281	304	303	306	307	290	353	474	315
Total cream items	525	576	580	613	575	609	596	577	580	557	730	883	617
Eggnog	2	1	9	25	1	45	77	74	1	21	474	1,464	185
Total fluid milk and cream	91,974	94,108	94,376	92,568	87,695	83,718	84,800	83,435	93,878	93,957	96,841	95,947	91,076

1/ In-area sales represent sales in 58 combined marketing areas by handlers regulated under the respective orders, by partially regulated handlers and producer-handlers. Sales routes of handlers may extend outside defined marketing areas; therefore, some handlers' in-area sales are partially estimated. See table 42 for 58 markets included.

2/ Includes whole milk equivalent of concentrated milk.

3/ Less than 500 pounds.

© UPDATA 1981

Table 44.--Fluid milk products sold in marketing areas defined by Federal milk orders for markets where comparable data are available, 1970-71 1/

Item	58 Combined markets 2/3/		Boston Regional, Mass.-R.I.-N.H.-Vt.		Connecticut		New York-New Jersey	
	Daily average	Butterfat	Daily average	Butterfat	Daily average	Butterfat	Daily average	Butterfat
	1,000 lb.	Percent	1,000 lb.	Percent	1,000 lb.	Percent	1,000 lb.	Percent
	1970		1970		1970		4/ 1970	
Whole milk	5/ 66,646.6	3.46	5,166.1	3.51	2,110.1	3.45	6a/13,821.4	3.45
Flavored whole milk	2,436.0	3.47	18.6	3.46	5.4	3.19	0	0
Lowfat (2%) milk:								
Plain	3,390.9	1.99	25.4	1.47	43.8	1.93	0	0
Solids added	8,992.8	1.91	325.6	1.46	131.0	1.44	6b/373.0	1.44
Skim milk:								
Plain	993.8	.37	105.8	.13	41.4	.06	0	0
Solids added	2,915.4	.57	84.4	.13	23.1	.20	6b/573.1	.39
Buttermilk	1,924.1	1.03	11.4	1.05	7.9	.79	65.6	1.28
Yogurt	109.6	1.86	7.9	2.07	7/	---	NA	NA
Flavored milk drinks	853.5	1.47	86.8	1.80	28.2	2.03	6c/152.7	2.58
Milk and cream mixtures	929.161	11.3	21.427	11.3	23.356	10.5	191.169	10.4
Light cream	147.164	17.7	87.232	17.4	11.089	14.6	21.826	18.4
Heavy cream	160.922	34.5	28.724	34.6	14.157	33.8	57.748	37.2
Sour cream	292.989	17.7	15.608	18.1	2.553	18.1	NA	NA
Eggnog	153.735	6.7	10.391	10.3	4.574	[illegible]	0	0
Total	89,946.6	3.26	5,995.3	3.68	2,446.6	3.52	15,256.6	3.50
	1971		1971		1971		4/ 1971	
Whole milk	5/65,543.7	3.45	5,174.5	3.50	2,075.4	3.43	6a/ 13,412.2	3.45
Flavored whole milk	2,567.6	3.45	15.2	3.52	6.1	2.92	0	0
Lowfat (2%) milk:								
Plain	4,288.8	1.97	27.3	1.38	39.7	1.74	0	0
Solids added	9,738.5	1.90	428.5	1.38	141.6	1.35	6b/ 435.7	1.32
Skim milk:								
Plain	1,097.7	.38	106.2	.12	41.7	.06	0	0
Solids added	3,190.3	.58	80.1	.12	25.4	.13	6b/ 586.2	.40
Buttermilk	1,930.1	1.02	11.2	1.13	8.1	.93	57.1	1.33
Yogurt	188.5	1.57	18.2	1.86	7/	---	NA	NA
Flavored milk drinks	851.8	1.49	91.5	1.77	28.3	1.91	6c/ 143.5	2.72
Milk and cream mixtures	877.664	11.3	22.106	11.5	23.844	10.5	178.615	10.4
Light cream	138.253	17.6	85.394	17.4	10.247	15.2	18.167	18.6
Heavy cream	163.754	34.4	28.304	35.0	13.843	33.7	56.758	36.7
Sour cream	314.854	17.6	10.371	18.1	10.002	18.1	NA	NA
Eggnog	184.968	6.6	11.915	10.3	5.283	9.2	0	0
Total	91,076.3	3.21	6,110.9	3.61	2,429.6	3.53	14,888.2	3.48

Continued

© UPDATA 1981

Table 44.--Fluid milk products sold in marketing areas defined by Federal milk orders for markets where comparable data are available, 1970-71 1/ -Continued

Item	Middle Atlantic, Del.-D.C.-Md.-N.J.-Pa.-Va.		Appalachian, Tenn.-Va.-W.Va.-Ky.		Tampa Bay, Florida		Southeastern Florida	
	Daily average	Butterfat	Daily average	Butterfat	Daily average	Butterfat	Daily average	Butterfat
	1,000 lb.	Percent	1,000 lb.	Percent	1,000 lb.	Percent	1,000 lb.	Percent
	8/ 1970		1970		1970		1970	
Whole milk	5,900.7	3.46	326.8	3.52	956.5	3.52	1,343.1	3.66
Flavored whole milk	148.8	3.69	6.4	3.44	3.9	3.47	12.5	3.51
Lowfat (2%) milk:								
Plain	2.1	1.99	10.5	1.99	9/	---	0	0
Solids added	245.9	2.00	5.4	2.05	3.0	2.02	10/	---
Skim milk:								
Plain	94.9	.31	4.6	.54	7.7	.28	36.9	.24
Solids added	319.2	.59	6.5	.61	91.6	1.03	157.7	.93
Buttermilk	54.2	1.06	31.6	.47	29.9	1.13	27.7	1.13
Yogurt	9.9	1.85	.1	1.59	11/	---	2.5	2.67
Flavored milk drinks	56.7	1.52	7.4	2.16	24.0	1.05	25.3	1.00
Milk and cream mixtures	71.708	11.6	1.068	12.0	11.198	11.0	28.242	10.9
Light cream	19.763	19.0	12/	---	1.209	18.6	4.669	18.4
Heavy cream	7.858	37.0	.139	30.1	1.251	37.3	3.474	37.4
Sour cream	15.305	17.6	.324	19.1	1.517	18.4	4.819	17.9
Eggnog	19.681	5.9	.497	4.2	1.896	7.2	5.045	9.1
Total	6,966.6	3.40	401.3	3.16	1,133.6	3.33	1,651.8	3.56
	8/ 1971		1971		1971		1971	
Whole milk	5,775.2	3.45	335.9	3.50	1,025.9	3.47	1,381.0	3.58
Flavored whole milk	158.4	3.55	7.3	3.46	3.7	3.44	14.4	3.57
Lowfat (2%) milk:								
Plain	13/	---	17.0	2.00	9/	---	0	0
Solids added	279.5	1.95	10.2	2.01	10/	---	10/	---
Skim milk:								
Plain	89.4	.33	5.0	.49	10.5	.31	32.0	.30
Solids added	348.8	.57	5.7	.67	100.9	1.00	182.7	.85
Buttermilk	52.1	1.02	31.9	.47	31.4	1.10	26.5	1.07
Yogurt	24.3	1.28	.2	1.40	0	0	3.6	1.92
Flavored milk drinks	50.6	1.46	7.7	1.97	25.6	1.05	27.0	1.09
Milk and cream mixtures	60.969	11.7	1.058	11.8	11.652	11.0	29.685	10.8
Light cream	20.609	18.6	12/	---	1.060	18.4	4.037	18.4
Heavy cream	6.942	37.0	.128	32.7	1.266	35.3	3.681	37.3
Sour cream	23.200	16.0	.425	19.8	1.419	18.1	4.615	17.8
Eggnog	24.034	5.6	.805	4.3	2.158	7.2	4.371	7.1
Total	6,914.1	3.37	423.3	3.12	1,215.5	3.27	1,713.6	3.45

Continued

© UPDATA 1981

Table 44.--Fluid milk products sold in marketing areas defined by Federal milk orders for markets where comparable data are available, 1970-71 1/ -Continued

Item	Upper Florida		Southern Michigan		Eastern Ohio-Western Pa., Ohio-Pa.-W.Va.		Ohio Valley, Ind.-Ky.-Mich.-Ohio-W.Va.	
	Daily average	Butterfat	Daily average	Butterfat	Daily average	Butterfat	Daily average	Butterfat
	1,000 lb.	Percent	1,000 lb.	Percent	1,000 lb.	Percent	1,000 lb.	Percent
	1970		1970		14/ 1970		8/ 1970	
Whole milk	1,174.2	3.46	4,727.4	3.51	5,041.7	3.51	4,226.5	3.49
Flavored whole milk	14.4	2.79	256.5	3.24	239.1	3.51	208.7	3.59
Lowfat (2%) milk:								
Plain	9/	---	4.1	1.99	163.6	1.99	245.7	1.98
Solids added	8.7	1.83	653.9	1.97	561.3	1.91	485.5	1.93
Skim milk:								
Plain	4.1	1.27	29.5	.23	42.8	.15	50.9	.56
Solids added	80.3	.97	457.0	.53	117.8	.42	195.3	.54
Buttermilk	37.8	.76	78.3	.98	103.8	1.06	127.6	1.18
Yogurt	0	0	5.4	2.15	1.6	2.96	5.8	1.66
Flavored milk drinks	29.3	1.39	1.1	1.09	42.3	1.12	76.9	1.79
Milk and cream mixtures	6.831	11.2	88.761	10.6	60.074	10.8	42.648	11.0
Light cream	.906	18.4	5.546	18.5	5.506	18.2	1.104	18.2
Heavy cream	1.290	33.5	6.201	34.3	3.918	33.8	2.013	33.4
Sour cream	1.036	18.1	33.833	17.8	30.390	17.7	10.935	17.6
Eggnog	2.149	6.4	8.788	6.2	6.597	7.6	7.975	6.1
Total	1,361.0	3.26	6,356.5	3.30	6,420.6	3.37	5,687.7	3.19
	1971		1971		14/ 1971		8/ 1971	
Whole milk	1,265.5	3.40	4,683.3	3.50	4,836.2	3.49	4,233.5	3.50
Flavored whole milk	9.2	3.10	277.0	3.16	254.2	3.48	225.4	3.49
Lowfat (2%) milk:								
Plain	9/	---	7.9	1.97	235.6	1.97	260.1	1.97
Solids added	10/	---	570.0	1.92	579.3	1.89	524.8	1.98
Skim milk:								
Plain	4.8	1.21	34.3	.23	43.8	.17	68.2	.54
Solids added	97.8	.97	565.8	.63	122.5	.43	204.3	.50
Buttermilk	39.1	.85	77.4	.98	102.1	1.07	126.1	1.11
Yogurt	0	0	7.8	2.33	2.1	3.75	13.2	1.15
Flavored milk drinks	36.4	1.32	.8	1.39	46.1	1.16	77.0	1.48
Milk and cream mixtures	7.540	11.3	82.876	10.6	52.782	10.9	36.312	11.0
Light cream	.766	18.6	4.812	18.4	3.458	17.6	.472	18.8
Heavy cream	1.393	34.7	5.408	34.6	2.789	35.2	.966	33.7
Sour cream	1.048	17.7	35.009	17.8	29.592	17.6	15.288	17.2
Eggnog	2.167	6.6	9.063	7.2	6.312	7.7	8.242	5.9
Total	1,465.8	3.21	6,361.5	3.25	6,316.8	3.30	5,793.9	3.16

Continued

© UPDATA 1981

Table 44.--Fluid milk products sold in marketing areas defined by Federal milk orders for markets where comparable data are available, 1970-71 1/ -Continued

Item	Michigan Upper Peninsula Mich.-Wis.		Chicago Regional, Ill.-Wis.		Louisville-Lexington-Evansville, Ky.-Ind.		Indiana	
	Daily average	Butterfat	Daily average	Butterfat	Daily average	Butterfat	Daily average	Butterfat
	1,000 lb.	Percent	1,000 lb.	Percent	1,000 lb.	Percent	1,000 lb.	Percent
	1970		1970		1970		1970	
Whole milk	215.8	3.52	6,149.1	3.39	1,295.2	3.35	2,167.3	3.37
Flavored whole milk	9.1	3.52	301.8	3.39	49.0	3.70	130.7	3.50
Lowfat (2%) milk:								
Plain	15.5	2.03	240.3	2.04	50.0	2.08	245.3	1.98
Solids added	30.6	2.00	1,162.1	2.01	219.0	1.99	713.0	1.98
Skim milk:								
Plain	4.4	.10	68.3	.54	1.4	.50	59.0	.52
Solids added	6.9	.25	330.9	.46	35.3	.57	68.1	.47
Buttermilk	3.6	1.06	95.7	1.15	56.2	.66	53.1	1.12
Yogurt	11/	---	16.9	1.76	.9	1.56	1.5	1.52
Flavored milk drinks	.9	.77	49.2	1.45	23.1	1.59	43.3	1.63
Milk and cream mixtures	3.423	11.6	151.407	11.8	13.653	11.5	34.930	11.5
Light cream	.041	19.2	3.143	18.3	.322	19.2	.579	18.7
Heavy cream	.450	34.5	12.931	34.0	1.560	33.2	3.080	34.4
Sour cream	.617	18.3	44.352	16.9	2.183	18.2	14.159	15.3
Eggnog	.238	6.1	17.025	5.8	3.336	7.3	4.898	4.6
Total	291.6	3.29	8,643.2	3.27	1,751.2	3.11	3,539.0	3.00
	1971		1971		1971		1971	
Whole milk	209.9	3.52	5,841.5	3.38	1,246.3	3.34	2,077.8	3.35
Flavored whole milk	9.3	3.52	306.2	3.41	52.4	3.70	138.7	3.49
Lowfat (2%) milk:								
Plain	13.6	2.08	302.7	2.03	82.9	2.15	292.5	1.98
Solids added	41.2	2.02	1,404.6	2.01	251.9	2.00	753.7	1.99
Skim milk:								
Plain	4.2	.12	88.4	.47	1.3	.31	65.1	.53
Solids added	8.3	.25	341.0	.47	37.7	.57	79.8	.41
Buttermilk	3.4	.99	96.7	1.18	56.4	.71	54.4	1.17
Yogurt	.1	1.96	17.7	1.64	1.0	1.46	1.3	1.62
Flavored milk drinks	1.4	1.03	54.8	1.40	22.6	1.65	43.9	1.54
Milk and cream mixtures	3.235	11.6	143.473	11.8	13.853	11.4	32.040	11.4
Light cream	.012	21.4	2.278	18.6	.317	20.1	.523	18.5
Heavy cream	.363	34.8	17.976	33.2	1.528	33.4	3.137	34.1
Sour cream	.681	18.7	43.468	17.0	2.339	18.3	14.947	15.4
Eggnog	.153	7.7	38.545	5.9	3.685	7.2	4.564	5.1
Total	295.7	3.23	8,699.3	3.21	1,774.2	3.06	3,562.3	2.94

Continued

© UPDATA 1981

Table 44.--Fluid milk products sold in marketing areas defined by Federal milk orders for markets where comparable data are available, 1970-71 1/ Continued

Item	Southern Illinois		Central Illinois		Duluth-Superior, Minn.-Wis.		Minneapolis-St. Paul, Minn.-Wis.	
	Daily average	Butterfat	Daily average	Butterfat	Daily average	Butterfat	Daily average	Butterfat
	1,000 lb.	Percent	1,000 lb.	Percent	1,000 lb.	Percent	1,000 lb.	Percent
	1970		14/ 1970		1970		1970	
Whole milk	960.9	3.20	435.9	3.30	117.9	3.34	1,127.8	3.28
Flavored whole milk	87.9	3.24	31.6	3.27	3.6	3.32	13.4	3.28
Lowfat (2%) milk:								
Plain	183.6	1.96	43.5	1.98	13/	---	322.3	2.00
Solids added	228.8	1.97	125.0	1.92	45.8	2.00	380.1	2.00
Skim milk:								
Plain	10.5	.49	7.7	.32	.9	.25	55.2	.34
Solids added	19.3	.46	14.2	.74	14.4	.26	133.6	.33
Buttermilk	24.5	1.20	18.7	1.23	2.8	1.47	16.3	.90
Yogurt	15/	2.96	11/	---	11/	---	4.5	2.00
Flavored milk drinks	10.4	1.82	11/	---	1.5	.56	47.7	.64
Milk and cream mixtures	19.787	11.2	10.099	11.2	2.193	11.9	27.297	10.6
Light cream	.021	18.0	.006	19.9	0	0	1.371	19.2
Heavy cream	1.715	33.1	.867	33.0	.842	32.8	8.904	34.0
Sour cream	4.576	14.8	3.095	12.8	.733	19.8	10.725	18.8
Eggnog	1,749	3.8	.254	6.1	16/	---	2.289	6.1
Total	1,553.6	2.95	691.0	3.02	190.7	3.01	2,151.6	2.83
	1971		14/ 1971		1971		1971	
Whole milk	882.9	3.20	421.7	3.29	110.5	3.34	1,037.1	3.27
Flavored whole milk	87.2	3.26	31.3	3.27	3.8	3.32	17.8	3.27
Lowfat (2%) milk:								
Plain	228.2	2.00	44.5	1.99	20.1	2.05	451.8	2.00
Solids added	221.3	1.98	135.3	1.96	32.1	2.00	335.0	2.00
Skim milk:								
Plain	12.8	.41	7.2	.25	.9	.17	57.4	.39
Solids added	19.7	.34	13.0	.43	14.9	.30	161.3	.40
Buttermilk	24.1	1.26	27.2	1.12	2.8	1.54	15.4	.92
Yogurt	15/	2.38	11/	---	11/	---	9.8	2.00
Flavored milk drinks	10.7	1.92	11/	---	1.3	.73	42.1	.70
Milk and cream mixtures	18.541	11.2	9.437	11.2	2.045	12.0	26.644	10.6
Light cream	.028	18.0	.007	18.7	12/	---	.815	18.1
Heavy cream	1.756	32.4	.891	33.5	.737	32.8	9.433	33.7
Sour cream	4.732	13.9	2.763	14.7	.747	18.4	11.444	18.0
Eggnog	1.437	3.1	.427	5.3	16/	---	2.746	6.4
Total	1,513.5	2.91	693.7	2.97	189.9	2.95	2,178.9	2.76

Continued

© UPDATA 1981

Table 44.--Fluid milk products sold in marketing areas defined by Federal milk orders for markets where comparable data are available, 1970-71 1/ -Continued

Item	Eastern South Dakota, S. Dak.-Iowa-Minn.		Black Hills, S. Dakota		North Central Iowa		Cedar Rapids-Iowa City, Iowa	
	Daily average	Butterfat	Daily average	Butterfat	Daily average	Butterfat	Daily average	Butterfat
	1,000 lb.	Percent	1,000 lb.	Percent	1,000 lb.	Percent	1,000 lb.	Percent
	1970		1970		1970		1970	
Whole milk	163.7	3.29	51.6	3.32	281.3	3.45	107.9	3.41
Flavored whole milk	4.1	3.36	2.0	3.41	11.8	3.43	5.2	3.34
Lowfat (2%) milk:								
Plain	72.9	2.03	13/	---	35.5	2.02	0	0
Solids added	28.8	1.96	25.6	1.99	78.2	1.97	28.4	1.98
Skim milk:								
Plain	10/	---	10/	---	11.2	.99	0	0
Solids added	14.8	.45	3.0	.33	25.6	.50	29.6	.68
Buttermilk	1.9	.63	1.4	1.76	2.4	1.22	.9	1.49
Yogurt	.2	2.00	11/	---	.3	2.55	.1	2.30
Flavored milk drinks	5.3	.68	10/	---	4.9	1.29	1.2	1.32
Milk and cream mixtures	4.178	11.1	1.081	12.3	6.047	11.8	2.400	11.5
Light cream	12/	---	0	0	.055	14.7	0	0
Heavy cream	.672	34.8	.155	35.6	.429	36.0	.176	36.5
Sour cream	1.085	18.8	.486	20.5	1.013	19.5	.470	17.4
Eggnog	.142	5.1	0	0	.310	7.3	.206	6.7
Total	297.8	2.89	85.3	3.07	459.0	3.00	176.6	2.88
	1971		1971		1971		1971	
Whole milk	54.4	3.28	51.2	3.31	267.0	3.43	102.8	3.41
Flavored whole milk	3.4	3.34	2.2	3.49	12.1	3.39	5.0	3.35
Lowfat (2%) milk:								
Plain	82.2	2.01	10/	---	76.0	2.00	.2	2.02
Solids added	30.7	1.96	33.2	2.00	42.0	1.96	33.1	1.96
Skim milk:								
Plain	0	0	13/	---	16.4	.84	.1	.90
Solids added	17.3	.52	13/	---	28.7	.67	29.6	.64
Buttermilk	2.0	.60	1.0	1.13	2.4	1.04	.9	1.40
Yogurt	.3	1.98	11/	---	.4	2.20	.1	2.30
Flavored milk drinks	5.4	.75	13/	---	4.9	1.34	1.0	1.30
Milk and cream mixtures	3.956	11.1	1.042	12.1	5.644	11.8	2.195	11.5
Light cream	12/	---	0	0	.054	17.6	12/	---
Heavy cream	.653	34.9	.564	35.2	.478	35.6	.181	36.2
Sour cream	1.227	18.9	12/	---	.983	19.8	.540	17.5
Eggnog	.107	6.5	0	0	.290	7.4	.214	6.6
Total	301.6	2.82	89.2	2.96	457.4	2.93	176.1	2.83

Continued

© UPDATA 1981

Table 44.--Fluid milk products sold in marketing areas defined by Federal milk orders for markets where comparable data are available, 1970-71 1/ Continued

Item	Quad Cities-Dubuque, Iowa-Ill.		Des Moines, Iowa		Nebraska-Western Iowa, Nebr.-Iowa-S. Dakota		Minnesota-North Dakota Minn.-N. Dakota-S. Dakota	
	Daily average	Butterfat	Daily average	Butterfat	Daily average	Butterfat	Daily average	Butterfat
	1,000 lb.	Percent	1,000 lb.	Percent	1,000 lb.	Percent	1,000 lb.	Percent
	1970		1970		1970		1970	
Whole milk	334.3	3.34	352.6	3.59	943.7	3.31	321.1	3.30
Flavored whole milk	16.0	3.39	13.1	3.38	32.0	3.39	9.4	3.29
Lowfat (2%) milk:								
Plain	13.1	2.13	68.3	2.01	100.7	1.97	8.2	2.01
Solids added	81.2	1.92	59.1	1.91	203.6	1.84	101.8	1.96
Skim milk:								
Plain	6.3	.05	40.6	1.00	13.6	.25	1.4	.58
Solids added	37.9	.65	19.3	.51	50.6	.37	34.9	.40
Buttermilk	3.2	.83	3.1	1.17	9.8	1.22	5.8	.54
Yogurt	11/	---	.8	2.77	1.0	2.51	.1	1.72
Flavored milk drinks	4.5	1.47	6.3	1.59	8.5	1.00	4.6	1.05
Milk and cream mixtures	6.977	11.9	8.306	12.8	21.512	11.1	6.333	11.3
Light cream	0	0	.104	18.8	12/	---	0	0
Heavy cream	.454	33.8	.569	37.5	1.222	36.0	4.661	32.4
Sour cream	1.365	18.1	.946	19.7	5.390	18.6	1.958	18.2
Eggnog	.412	6.2	.352	10.6	.924	7.8	.388	4.9
Total	505.7	3.00	573.5	3.10	1,392.6	3.05	500.7	3.17
	1971		1971		1971		1971	
Whole milk	311.3	3.36	341.9	3.58	923.2	3.32	305.0	3.31
Flavored whole milk	16.2	3.36	13.3	3.44	33.0	3.36	8.6	3.34
Lowfat (2%) milk:								
Plain	15.9	2.00	85.7	1.98	136.1	1.94	13.0	2.02
Solids added	92.5	1.93	74.2	1.95	206.0	1.81	114.8	1.96
Skim milk:								
Plain	7.1	.06	42.2	.93	14.5	.26	2.1	.68
Solids added	36.6	.66	16.0	.44	53.5	.37	36.7	.45
Buttermilk	3.4	.87	3.3	1.19	10.3	1.28	5.7	.55
Yogurt	11/	---	1.1	2.48	1.6	2.31	15/	1.97
Flavored milk drinks	6.0	1.60	6.9	1.73	8.6	1.06	5.2	1.17
Milk and cream mixtures	6.329	11.8	8.205	12.8	20.500	11.0	6.637	11.3
Light cream	0	0	.153	19.5	12/	---	.003	18.0
Heavy cream	.434	34.0	.572	38.6	1.258	35.2	4.636	32.4
Sour cream	1.437	18.1	.981	20.6	5.516	18.4	1.928	18.8
Eggnog	.370	6.3	.388	10.9	1,051	8.2	16/	---
Total	497.6	2.94	594.9	3.04	1,415.0	3.00	504.2	3.12

Continued

© UPDATA 1981

Table 44.--Fluid milk products sold in marketing areas defined by Federal milk orders for markets where comparable data are available, 1970-71 1/ Continued

Item	S.E. Minnesota-N. Iowa		St. Louis-Ozarks, Ark.-Mo.-Ill.		Kansas City, Mo.-Kansas		Neosho Valley, Kansas-Mo.	
	Daily average	Butterfat	Daily average	Butterfat	Daily average	Butterfat	Daily average	Butterfat
	1,000 lb.	Percent	1,000 lb.	Percent	1,000 lb.	Percent	1,000 lb.	Percent
	1970		1970		1970		1970	
Whole milk	303.7	3.31	1,208.2	3.31	1,059.0	3.33	170.1	3.34
Flavored whole milk	7.3	3.41	29.2	3.27	24.5	3.39	2.7	3.29
Lowfat (2%) milk:								
Plain	71.0	1.98	353.6	1.99	90.9	1.90	13/	---
Solids added	79.7	1.96	84.6	1.87	266.4	1.87	29.4	1.89
Skim milk:								
Plain	8.0	.40	29.7	.42	5.8	.23	10/	---
Solids added	24.4	.18	29.5	1.00	36.6	.42	11.3	.89
Buttermilk	3.8	.62	45.3	1.56	20.7	1.25	5.1	1.66
Yogurt	.5	2.26	11/	---	4.2	1.39	.1	2.12
Flavored milk drinks	15.6	1.03	17.0	1.68	3.4	1.37	.7	1.38
Milk and cream mixtures	7.752	10.8	17.042	11.6	17.582	11.2	2.876	11.5
Light cream	.067	23.6	1.248	18.4	12/	---	12/	---
Heavy cream	1.774	32.2	1.962	33.5	2.192	33.4	.267	31.8
Sour cream	1.362	18.6	8.709	15.6	4.692	18.7	.509	18.9
Eggnog	.186	8.2	4.772	4.4	3.189	5.1	.016	6.9
Total	525.2	2.90	1,830.8	3.03	1,539.2	3.06	223.1	3.15
	1971		1971		1971		1971	
Whole milk	277.4	3.28	1,164.7	3.28	989.3	3.32	156.7	3.34
Flavored whole milk	6.5	3.39	32.3	3.30	24.8	3.38	2.3	3.33
Lowfat (2%) milk:								
Plain	124.8	1.97	377.4	1.98	154.5	1.94	4.3	1.86
Solids added	22.9	1.96	152.3	1.70	283.8	1.95	34.0	1.74
Skim milk:								
Plain	15.8	.20	38.9	.49	5.5	.22	.3	.81
Solids added	47.2	.77	8.5	.46	35.9	.37	3.7	.63
Buttermilk	3.9	.63	47.9	1.37	31.1	1.23	5.1	1.66
Yogurt	.7	2.01	11/	---	11/	---	15/	1.87
Flavored milk drinks	15.4	1.09	12.4	1.60	3.7	1.71	.9	1.37
Milk and cream mixtures	7.460	10.9	16.511	11.4	16.881	11.2	2.555	11.5
Light cream	.064	24.6	.765	18.7	12/	---	0	0
Heavy cream	1.747	31.9	2.062	33.2	2.197	31.9	.310	32.2
Sour cream	1.307	18.0	8.732	14.3	4.801	18.7	.398	18.5
Eggnog	.226	8.2	4.925	4.8	3.618	5.4	16/	---
Total	525.4	2.75	1,867.4	2.92	1,556.0	2.99	210.6	3.12

Continued

© UPDATA 1981

Table 44.--Fluid milk products sold in marketing areas defined by Federal milk orders for markets where comparable data are available, 1970-71 1/ -Continued

Item	Wichita, Kansas		Paducah, Ky.-Mo.		Nashville, Tenn.-Ky.		Memphis, Tenn.-Miss.-Ark.	
	Daily average	Butterfat	Daily average	Butterfat	Daily average	Butterfat	Daily average	Butterfat
	1,000 lb.	Percent	1,000 lb.	Percent	1,000 lb.	Percent	1,000 lb.	Percent
	1970		1970		1970		1970	
Whole milk	360.6	3.29	187.1	3.41	803.4	3.49	491.1	3.51
Flavored whole milk	7.6	3.36	8.5	3.59	14.8	3.73	30.6	3.64
Lowfat (2%) milk:								
Plain	47.1	1.88	10.0	1.97	3.2	2.02	13/	---
Solids added	78.5	1.84	7.5	2.05	18.0	2.02	41.8	2.06
Skim milk:								
Plain	4.0	.39	.7	.54	1.0	.52	10/	---
Solids added	7.9	.48	3.1	.93	39.8	.78	22.2	.75
Buttermilk	6.4	1.03	12.9	.67	79.0	.36	47.7	.63
Yogurt	.2	2.03	.1	1.33	1.1	1.31	.1	1.74
Flavored milk drinks	.7	1.76	.3	2.15	19.5	2.14	10/	---
Milk and cream mixtures	7.239	10.9	1.049	12.0	3.839	12.3	4.162	12.0
Light cream	12/	---	0	0	.005	33.7	.378	18.4
Heavy cream	.884	35.1	.214	33.3	1.001	35.2	.910	35.3
Sour cream	1.451	17.9	.516	18.4	1.157	19.2	1.452	18.0
Eggnog	.253	7.9	.561	4.5	2.697	6.5	2.268	7.0
Total	522.8	3.06	232.5	3.22	988.5	3.16	642.7	3.27
	1971		1971		1971		1971	
Whole milk	347.7	3.30	181.7	3.37	806.6	3.42	483.2	3.51
Flavored whole milk	7.5	3.36	9.2	3.50	15.3	3.69	32.5	3.64
Lowfat (2%) milk:								
Plain	60.4	1.85	13.2	1.94	4.8	2.05	13/	---
Solids added	64.7	1.87	5.7	1.97	20.3	2.03	45.4	2.05
Skim milk:								
Plain	5.4	.51	.5	.35	.7	.59	10/	---
Solids added	7.2	.47	3.6	.85	45.5	.77	30.8	.72
Buttermilk	6.8	1.08	12.1	.64	78.4	.33	47.6	.66
Yogurt	.1	1.93	11/	---	1.5	1.19	11/	---
Flavored milk drinks	.8	1.94	.4	2.06	21.3	2.18	10/	---
Milk and cream mixtures	6.962	10.8	1.073	11.2	3.740	12.0	3.954	11.8
Light cream	12/	---	12/	---	0	0	.302	18.2
Heavy cream	.885	34.4	.219	32.3	1.006	35.2	.826	33.3
Sour cream	1.640	18.2	.616	17.8	1.478	19.0	1.654	18.4
Eggnog	.351	5.4	.486	4.5	3.208	5.4	2.002	7.3
Total	510.3	3.05	228.7	3.17	1,003.7	3.09	648.2	3.21

Continued

© UPDATA 1981

Table 44.--Fluid milk products sold in marketing areas defined by Federal milk orders for markets where comparable data are available, 1970-71 1/ -Continued

Item	Knoxville, Tenn.		Chattanooga, Tenn.-Ga.		Mississippi		Georgia	
	Daily average	Butterfat	Daily average	Butterfat	Daily average	Butterfat	Daily average	Butterfat
	1,000 lb.	Percent	1,000 lb.	Percent	1,000 lb.	Percent	1,000 lb.	Percent
	1970		1970		1970		1970	
Whole milk	392.4	3.70	374.1	3.84	767.0	3.78	2,095.4	3.54
Flavored whole milk	.4	3.65	1.4	3.33	91.9	3.82	21.2	3.33
Lowfat (2%) milk:								
Plain	66.1	2.00	50.1	2.00	13/	---	13/	---
Solids added	18.1	2.01	16.3	2.04	50.8	2.08	40.8	1.98
Skim milk:								
Plain	13.0	.44	6.7	.48	3.2	.99	21.5	.31
Solids added	13.2	.59	8.1	.54	15.8	.98	80.7	.77
Buttermilk	43.2	.71	46.1	.48	84.2	1.30	188.8	.42
Yogurt	.2	2.28	.3	1.87	.6	2.03	9.1	.77
Flavored milk drinks	16.0	2.04	13.7	2.07	0	0	80.9	2.02
Milk and cream mixtures	1.664	12.1	1.354	12.2	5.943	11.9	13.167	11.5
Light cream	0	0	0	0	12/	---	.738	19.3
Heavy cream	.306	33.0	.404	36.0	1.184	34.3	2.993	35.1
Sour cream	.679	19.1	.648	20.0	1.751	18.4	7.294	16.4
Eggnog	.716	6.2	.656	7.4	1.115	9.0	3.123	1.2
Total	565.8	3.08	519.9	3.24	1,023.5	3.56	2,565.8	3.23
	1971		1971		1971		1971	
Whole milk	382.3	3.64	373.9	3.74	806.7	3.77	2,099.6	3.43
Flavored whole milk	1.3	3.37	1.4	3.36	96.1	3.85	18.4	3.35
Lowfat (2%) milk:								
Plain	84.7	2.00	77.3	2.02	13/	---	13/	---
Solids added	28.5	2.00	7.7	2.06	52.9	1.99	106.5	1.97
Skim milk:								
Plain	5.8	.38	1.6	.42	3.6	.72	26.4	.35
Solids added	18.5	.55	13.1	.55	15.5	.88	79.9	.80
Buttermilk	43.6	.64	47.0	.51	84.9	1.24	190.5	.41
Yogurt	.2	1.83	.5	1.59	.8	1.67	20.5	.80
Flavored milk drinks	16.9	2.05	14.2	2.09	0	0	87.3	1.92
Milk and cream mixtures	1.665	11.8	1.395	11.8	6.409	11.7	12.533	11.2
Light cream	12/	---	0	0	12/	---	.530	18.3
Heavy cream	.319	33.0	.395	36.0	1.152	34.4	2.886	34.4
Sour cream	.742	19.1	.738	19.3	2.167	18.2	6.888	17.0
Eggnog	.767	6.5	.741	7.4	1.142	8.7	3.344	8.0
Total	585.5	2.98	539.9	3.13	1,071.3	3.55	2,655.3	3.09

Continued

© UPDATA 1981

Table 44.--Fluid milk products sold in marketing areas defined by Federal milk orders for markets where comparable data are available, 1970-71 1/ -Continued

Item	Central Arkansas		Oklahoma Metropolitan		Red River Valley, Texas-Okla.		Texas Panhandle, Texas-Okla.	
	Daily average	Butterfat	Daily average	Butterfat	Daily average	Butterfat	Daily average	Butterfat
	1,000 lb.	Percent	1,000 lb.	Percent	1,000 lb.	Percent	1,000 lb.	Percent
	1970		1970		1970		1970	
Whole milk	413.6	3.40	824.5	3.36	279.6	3.36	188.4	3.37
Flavored whole milk	30.3	3.53	27.1	3.69	18.9	3.61	8.2	3.53
Lowfat (2%) milk:								
Plain	5.2	1.79	13/	---	13/	---	13/	---
Solids added	38.6	2.04	104.6	1.87	36.6	1.66	19.9	1.81
Skim milk:								
Plain	.4	.71	10/	---	.4	.27	10/	---
Solids added	3.9	.35	17.5	.68	1.4	.72	5.0	1.05
Buttermilk	40.2	1.03	37.9	1.41	17.1	1.28	11.7	1.59
Yogurt	.6	1.98	.2	2.31	15/	2.17	.2	2.36
Flavored milk drinks	10/	---	19.1	.17	10/	---	15/	.10
Milk and cream mixtures	3.493	11.9	8.784	11.4	2.038	11.1	2.047	11.9
Light cream	12/	---	12/	---	17/	---	12/	---
Heavy cream	.656	35.2	.827	35.6	.174	34.7	.593	36.6
Sour cream	1.398	19.1	2.574	19.0	1.353	18.7	.588	18.4
Eggnog	.904	4.2	1.290	7.0	16/	---	.360	7.3
Total	539.6	3.23	1,044.2	3.18	357.6	3.21	237.0	3.31
	1971		1971		1971		1971	
Whole milk	426.2	3.41	870.2	3.33	273.9	3.36	178.0	3.35
Flavored whole milk	32.4	3.55	30.8	3.69	19.4	3.62	9.0	3.48
Lowfat (2%) milk:								
Plain	5.2	1.80	15.9	1.92	13/	---	2.4	1.67
Solids added	61.9	2.04	95.6	1.70	33.1	1.61	19.9	1.77
Skim milk:								
Plain	10/	---	4.1	.72	10/	---	1.3	.53
Solids added	5.8	.44	19.3	.82	6.0	.70	2.7	1.08
Buttermilk	42.1	1.04	40.6	1.33	17.4	1.33	11.4	1.58
Yogurt	.4	1.94	11/	---	0	0	.2	2.33
Flavored milk drinks	10/	---	10.7	.20	10/	---	10/	---
Milk and cream mixtures	3.341	12.0	9.153	11.6	1.742	11.1	1.838	11.4
Light cream	0	0	12/	---	17/	---	0	0
Heavy cream	.688	34.6	.934	34.9	17/	---	.596	37.3
Sour cream	1.374	18.8	2.681	18.8	2.496	18.3	.584	18.7
Eggnog	1.059	4.2	16/	---	16/	---	.109	7.2
Total	580.5	3.18	1,100.1	3.15	354.1	3.22	228.0	3.26

Continued

© UPDATA 1981

Table 44.--Fluid milk products sold in marketing areas defined by Federal milk orders for markets where comparable data are available, 1970-71 1/ -Continued

Item	Lubbock-Plainview, Texas		Northern Louisiana		New Orleans, La.		North Texas	
	Daily average	Butterfat	Daily average	Butterfat	Daily average	Butterfat	Daily average	Butterfat
	1,000 lb.	Percent	1,000 lb.	Percent	1,000 lb.	Percent	1,000 lb.	Percent
	1970		1970		1970		1970	
Whole milk	167.6	3.44	302.8	3.82	613.2	3.84	1,500.1	3.36
Flavored whole milk	9.3	3.40	8.5	3.89	23.9	3.86	121.3	3.39
Lowfat (2%) milk:								
Plain	13/	---	13/	---	17.0	1.72	28.8	1.81
Solids added	15.2	1.84	18.9	1.84	54.2	1.92	276.5	1.59
Skim milk:								
Plain	.4	.50	10/	---	2.2	.66	4.6	.49
Solids added	6.4	1.26	12.9	.62	14.6	.52	27.6	.60
Buttermilk	10.4	1.82	29.1	1.81	10.1	1.50	119.8	1.36
Yogurt	.2	1.77	.4	2.00	1.6	1.51	2.9	2.05
Flavored milk drinks	0	0	10/	---	2.8	.61	.1	2.15
Milk and cream mixtures	1.328	11.3	1.769	11.3	6.833	12.2	17.966	11.3
Light cream	0	0	12/	---	.440	19.6	12/	---
Heavy cream	.612	37.4	.583	34.9	.678	35.1	5.125	34.4
Sour cream	.536	19.0	.849	18.2	1.018	18.0	8.694	19.4
Eggnog	.007	8.0	.432	16.0	1.473	8.5	2.822	9.9
Total	212.0	3.36	376.2	3.58	750.0	3.67	2,116.4	3.17
	1971		1971		1971		1971	
Whole milk	167.9	3.42	307.2	3.81	617.7	3.84	1,502.4	3.37
Flavored whole milk	9.9	3.40	9.5	3.94	28.1	3.99	129.2	3.41
Lowfat (2%) milk:								
Plain	13/	---	13/	---	22.6	1.50	55.3	1.71
Solids added	19.0	1.74	21.5	1.78	56.7	1.90	269.8	1.60
Skim milk:								
Plain	1.4	.32	10/	---	3.1	.66	7.0	.31
Solids added	3.3	1.06	14.5	.52	15.8	.42	27.9	.61
Buttermilk	10.4	1.72	30.1	1.88	9.8	1.51	116.4	1.34
Yogurt	.2	1.63	.4	2.00	2.1	1.50	11/	---
Flavored milk drinks	0	0	10/	---	2.0	1.25	.2	1.86
Milk and cream mixtures	1.067	11.6	1.844	11.5	6.812	12.1	17.144	11.4
Light cream	0	0	12/	---	.384	19.2	12/	---
Heavy cream	.475	38.4	.561	34.5	.750	35.4	5.680	34.9
Sour cream	.540	19.0	.878	18.3	1.127	18.0	8.655	18.6
Eggnog	.008	7.0	.445	15.2	1.460	8.3	3.159	9.9
Total	214.2	3.29	386.9	3.55	768.6	3.65	2,142.8	3.17

Continued

© UPDATA 1981

Table 44.--Fluid milk products sold in marketing areas defined by Federal milk orders for markets where comparable data are available, 1970-71 1/ -Continued

Item	Central West Texas		Austin-Waco, Texas		San Antonio, Texas		Corpus Christi, Texas	
	Daily average	Butterfat	Daily average	Butterfat	Daily average	Butterfat	Daily average	Butterfat
	1,000 lb.	Percent	1,000 lb.	Percent	1,000 lb.	Percent	1,000 lb.	Percent
	1970		1970		1970		1970	
Whole milk	261.5	3.33	380.7	3.38	460.5	3.38	327.7	3.47
Flavored whole milk	13.4	3.43	30.2	3.51	40.1	3.39	13.3	3.46
Lowfat (2%) milk:								
Plain	1.3	1.98	13/	---	13/	---	13/	---
Solids added	69.6	1.80	54.6	1.47	24.8	1.42	27.4	1.58
Skim milk:								
Plain	.6	.67	10/	---	0	0	10/	---
Solids added	2.8	.71	19.9	.73	11.7	.57	5.7	.61
Buttermilk	20.1	1.29	15.8	.97	9.7	.94	9.0	1.64
Yogurt	.1	1.99	11/	---	.3	2.67	.5	2.56
Flavored milk drinks	0	0	10/	---	.1	1.09	0	0
Milk and cream mixtures	3.159	11.8	4.613	12.1	3.558	11.4	3.195	11.7
Light cream	0	0	12/	---	0	0	12/	---
Heavy cream	.942	34.4	.922	34.6	.348	34.1	.397	34.4
Sour cream	.785	20.0	.925	19.6	.845	15.2	.859	18.4
Eggnog	.640	9.0	16/	---	2.163	6.6	.838	5.6
Total	374.8	3.11	507.6	3.15	554.0	3.29	389.0	3.39
	1971		1971		1971		1971	
Whole milk	255.1	3.35	393.7	3.39	459.9	3.40	339.0	3.46
Flavored whole milk	14.4	3.43	34.2	3.53	43.1	3.45	14.9	3.41
Lowfat (2%) milk:								
Plain	2.3	1.69	5.7	1.60	13/	---	13/	---
Solids added	68.4	1.75	61.3	1.47	31.5	1.27	27.8	1.60
Skim milk:								
Plain	.5	.19	8.4	.69	10/	---	10/	---
Solids added	2.6	.62	7.1	.38	10.7	.56	6.5	.67
Buttermilk	19.5	1.31	17.2	1.02	10.2	.87	9.4	1.77
Yogurt	15/	1.69	11/	---	0	0	.4	2.55
Flavored milk drinks	0	0	0	0	10/	---	0	0
Milk and cream mixtures	2.867	12.0	4.206	12.1	3.407	11.3	2.761	11.8
Light cream	0	0	12/	---	0	0	12/	---
Heavy cream	.947	35.5	.875	34.8	.120	33.9	.287	34.7
Sour cream	.819	20.8	.912	19.7	.588	14.5	.907	18.8
Eggnog	.717	9.2	16/	---	2.377	6.7	1.100	5.7
Total	368.2	3.12	533.7	3.14	561.9	3.26	403.1	33.7

Continued

© UPDATA 1981

Table 44.--Fluid milk products sold in marketing areas defined by Federal milk orders for markets where comparable data are available, 1970-71 1/ -Continued

Item	South Texas		Eastern Colorado Colo.-Kansas		Great Basin-Utah Nev.-Wyo.		Central Arizona	
	Daily average	Butterfat	Daily average	Butterfat	Daily average	Butterfat	Daily average	Butterfat
	1,000 lb.	Percent	1,000 lb.	Percent	1,000 lb.	Percent	1,000 lb.	Percent
	1970		1970		1970		1970	
Whole milk	1,298.5	3.66	958.5	3.34	453.3	3.39	883.4	3.48
Flavored whole milk	79.7	3.74	41.7	3.38	1.1	3.54	25.5	3.50
Lowfat (2%) milk:								
Plain	3.6	1.57	66.7	2.09	51.2	2.00	66.1	1.99
Solids added	347.4	1.78	234.2	1.95	173.0	2.05	70.4	2.03
Skim milk:								
Plain	.8	.33	56.9	.25	11.4	.95	23.3	.13
Solids added	38.8	.62	14.9	.58	50.3	1.02	19.6	.29
Buttermilk	83.3	1.76	18.9	1.56	10.4	1.65	25.6	.91
Yogurt	0	0	4.6	2.38	2.5	1.77	0	0
Flavored milk drinks	0	0	10/	---	11.6	1.76	26.0	.07
Milk and cream mixtures	12.270	11.1	18.170	11.8	6.004	12.4	12.133	10.8
Light cream	.397	19.3	.392	20.3	.210	21.3	0	0
Heavy cream	1.234	36.7	2.765	35.3	3.930	34.0	1.135	35.0
Sour cream	2.419	18.7	5.793	17.0	2.293	20.2	5.808	19.5
Eggnog	4.452	6.9	5.870	5.3	2.515	5.0	2.846	3.5
Total	1,872.9	3.26	1,429.3	3.12	779.8	3.05	1,161.8	3.24
	1971		1971		1971		1971	
Whole milk	1,312.1	3.64	935.2	3.35	448.8	3.37	928.5	3.47
Flavored whole milk	88.7	3.66	43.8	3.42	1.4	3.27	30.6	3.48
Lowfat (2%) milk:								
Plain	68.4	1.47	79.1	2.04	49.9	2.03	76.5	2.00
Solids added	331.1	1.75	276.0	2.00	200.1	2.04	81.4	2.05
Skim milk:								
Plain	2.9	.43	56.1	.19	23.1	1.20	38.9	.21
Solids added	33.3	.59	16.2	.43	51.2	1.02	24.1	.51
Buttermilk	81.4	1.73	20.5	1.56	12.1	1.62	25.2	.79
Yogurt	0	0	5.6	2.43	7.1	1.13	0	0
Flavored milk drinks	10/	---	10/	---	13.2	1.76	10.8	.12
Milk and cream mixtures	12.216	11.2	17.609	11.7	6.144	12.18	12.163	10.8
Light cream	.292	18.9	.393	19.9	.026	16.5	0	0
Heavy cream	1.258	36.4	3.089	35.8	4.730	31.8	1.123	35.4
Sour cream	4.162	18.6	5.982	18.3	2.781	19.1	6.334	19.8
Eggnog	5.290	6.9	6.091	6.0	2.989	4.9	2.056	4.4
Total	1,941.3	3.22	1,465.8	3.09	823.6	2.98	1,237.7	3.23

Continued

© UPDATA 1981

Table 44.--Fluid milk products sold in marketing areas defined by Federal milk orders for markets where comparable data are available, 1970-71 1/ -Continued

Item	Rio Grande Valley, N. Mex.-Texas-Colo.		Puget Sound, Wash.		Inland Empire, Wash.-Idaho		Oregon-Washington	
	Daily average	Butterfat	Daily average	Butterfat	Daily average	Butterfat	Daily average	Butterfat
	1,000 lb.	Percent	1,000 lb.	Percent	1,000 lb.	Percent	1,000 lb.	Percent
	1970		1970		1970		1970	
Whole milk	752.5	3.51	1,031.5	3.50	173.7	3.53	1,164.0	3.47
Flavored whole milk	30.7	3.51	21.5	3.57	2.9	3.62	13.6	2.98
Lowfat (2%) milk:								
Plain	19.8	1.88	177.0	2.05	67.1	2.04	264.8	2.04
Solids added	63.7	1.91	375.1	2.01	63.2	2.03	255.4	2.02
Skim milk:								
Plain	3.1	.26	31.7	.34	14.3	.74	42.1	.13
Solids added	10.4	.75	29.8	.27	3.5	.94	12.4	.59
Buttermilk	17.6	1.34	26.2	1.06	5.4	1.24	29.7	.88
Yogurt	.1	2.05	11.3	2.30	11/	---	.2	1.84
Flavored milk drinks	10/	---	2.9	1.60	.9	2.22	16.9	.56
Milk and cream mixtures	7.753	11.9	22.951	11.9	4.898	11.6	28.449	11.9
Light cream	12/	---	12/	---	12/	---	.137	23.2
Heavy cream	1.365	34.2	7.547	34.3	1.539	34.0	8.232	35.6
Sour cream	2.598	19.2	6.582	19.7	1.181	20.0	6.199	19.6
Eggnog	.622	7.6	3.197	9.1	.202	8.6	2.584	6.6
Total	910.1	3.44	1,747.4	3.19	338.8	3.09	1,844.6	3.23
	1971		1971		1971		1971	
Whole milk	762.0	3.40	946.3	3.51	163.1	3.53	1,115.8	3.46
Flavored whole milk	33.7	3.39	18.8	3.59	2.9	3.81	13.4	2.96
Lowfat (2%) milk:								
Plain	23.0	1.84	185.6	2.02	88.1	2.03	236.6	2.06
Solids added	70.7	1.87	423.0	1.99	56.5	2.02	364.1	2.01
Skim milk:								
Plain	4.2	.27	32.5	.33	15.4	.75	40.3	.13
Solids added	10.0	.66	32.6	.37	13/	---	14.7	.67
Buttermilk	17.7	1.32	26.5	1.23	5.4	1.13	30.5	.94
Yogurt	.1	2.04	13.7	2.32	11/	---	2.6	1.25
Flavored milk drinks	10/	---	3.3	1.82	.9	2.27	15.5	.98
Milk and cream mixtures	7.691	11.8	21.603	11.8	4.664	11.4	26.917	11.9
Light cream	.043	27.6	12/	---	12/	---	.195	24.2
Heavy cream	1.394	33.5	7.463	34.2	1.428	33.9	8.550	35.3
Sour cream	3.440	19.3	6.786	19.8	1.209	19.8	6.436	19.6
Eggnog	.970	7.6	3.486	8.9	.463	7.4	2.788	6.5
Total	934.9	3.34	1,721.4	3.12	340.1	3.02	1,878.6	3.17

Continued

© UPDATA 1981

Footnotes for Table 44.

1/ In-area sales represent total fluid sales in each of the areas by handlers regulated under the respective orders, by handlers regulated under other orders, by partially regulated handlers, and by producer-handlers. Sales routes of handlers may extend outside defined marketing areas; therefore, some handler in-area sales are partially estimated.

2/ Totals for individual items are not necessarily the sum of the individual markets' data due to combining of restricted data in individual markets.

3/ Represents all Federal milk order markets in effect as of December 31, 1971 except New York-New Jersey, Upstate Michigan, Fort Smith, and Western Colorado.

4/ Sales by New York-New Jersey regulated handlers inside the marketing area. Data represent sales for the months of January and February only.

5/ Includes small quantities of whole milk equivalent of concentrated milk.

6a/ Includes flavored whole milk; 6b/ Includes plain lowfat and skim milk; 6c/ Includes eggnog.

7/ Included with buttermilk.

8/ Annual sales represent the area after the merger and expansion of Delaware Valley, Upper Chesapeake Bay, and Washington, D.C., August 1, 1970; and Tri-State, Cincinnati, Columbus, Miami Valley, and Northwestern Ohio, August 1, 1970.

9/ Included with skim milk, plain.

10/ Included with skim milk, solids added.

11/ Included with buttermilk.

12/ Included with heavy cream.

13/ Included with lowfat (2%) milk, solids added.

14/ Annual sales represent the area as defined after October 1, 1970, Eastern Ohio-Western Pennsylvania; and January 1, 1971, Central Illinois.

15/ Less than 0.05 thousand pounds.

16/ Included with mixtures.

17/ Included with sour cream.

© UPDATA 1981

Table 45.--Milk, skim milk, and cream used by pool handlers, including transfers and diversions to unregulated nonpool plants, to produce selected manufactured dairy products in Federal order markets, by months, 1970-71 1/

Month	Butter	Cheese	Frozen desserts and condensed whole milk	Cottage cheese	Skim milk powder	Condensed skim milk	Class I milk solids used to fortify Class I	Other factory products and uses 2/	Total
	1,000 lbs.								
	1970								
January	98,651	286,807	182,244	260,986	317,505	146,757	53,723	176,215	1,522,888
February	91,052	300,191	182,084	281,494	360,678	146,152	46,743	163,514	1,571,908
March	103,525	376,451	215,831	317,912	439,103	184,066	50,673	191,500	1,879,061
April	110,360	408,180	226,767	309,256	501,152	180,992	48,631	181,421	1,966,759
May	121,090	483,331	264,715	313,418	671,570	209,857	48,022	226,715	2,338,718
June	121,398	472,416	294,800	326,309	664,366	223,498	47,201	222,159	2,372,147
July	90,079	430,512	309,165	313,063	557,335	205,323	47,020	192,178	2,144,675
August	75,959	350,496	303,575	301,441	496,891	185,223	46,131	200,677	1,960,393
September	66,321	249,866	246,534	294,744	319,850	144,561	43,907	166,802	1,532,585
October	84,391	295,702	226,192	287,010	342,892	138,989	51,778	152,990	1,579,944
November	85,517	277,655	187,904	266,874	332,579	126,828	49,703	154,418	1,481,478
December	109,644	378,752	206,491	261,101	468,599	136,114	53,981	174,454	1,789,136
Year	1,157,987	4,310,359	2,846,302	3,533,608	5,472,520	2,028,360	587,513	2,203,043	22,139,692
	1971								
January	118,811	359,210	204,959	289,722	457,067	148,124	49,800	177,640	1,805,333
February	109,675	349,274	209,945	296,396	436,845	151,984	47,422	154,618	1,756,159
March	123,593	438,354	263,434	366,366	541,463	175,033	52,659	190,219	2,151,121
April	127,377	507,988	281,186	341,273	626,174	187,635	49,949	191,722	2,313,304
May	140,577	577,062	287,640	337,664	730,768	213,420	47,078	241,295	2,575,504
June	123,512	574,393	336,241	334,599	783,393	217,659	45,369	229,192	2,644,358
July	88,265	505,829	340,149	337,657	640,431	207,091	46,334	178,431	2,344,187
August	79,918	466,306	328,133	316,110	539,975	184,686	45,445	195,248	2,155,821
September	65,696	343,243	274,645	300,857	361,144	143,638	46,744	166,894	1,702,861
October	83,265	371,628	240,647	291,915	382,544	145,242	46,829	175,343	1,737,413
November	81,640	341,965	218,346	293,841	338,024	134,482	50,040	168,930	1,627,268
December	86,037	458,274	218,596	270,205	448,838	1[illegible]7,555	53,855	172,569	1,845,929
Year	1,228,366	5,293,526	3,203,921	3,776,605	6,286,666	2,046,549	581,524	2,242,101	24,659,258

1/ 61 markets, excludes New York-New Jersey. Includes producer milk and some other source milk used to produce manufactured dairy products in regulated pool plants as well as milk diverted and shipped to non-order plants for processing. Some of the data are preliminary and partially estimated.

2/ "Other factory products" include evaporated whole milk, milk, skim milk, and cream used in food products, whole milk powder, aerated, frozen and plastic cream, and cream and cheese dips. Other "uses" include milk, skim milk, and cream used for animal feed, dumped or spilled, and plant loss.

© UPDATA 1981

Table 46.--Milk, skim milk, and cream used by pool handlers, including transfers and diversions to unregulated nonpool plants, to produce selected manufactured dairy products, by selected Federal order markets, 1970*

Marketing area	Unit	Butter	Cheese	Frozen desserts and condensed whole milk	Cottage cheese	Skim milk powder	Condensed skim milk	Class II milk solids used to fortify Cl.I	Other factory products and uses 1/	Total
NEW ENGLAND										
Boston Regional										
Product Pounds	1,000#	23,180	397,588	116,904	256,919	377,272	174,681	0	154,687	1,501,231
Butterfat Pounds	do	9,123	14,571	23,501	2,491	234	90	0	6,519	56,529
Percent Butterfat	Pct.	39.4	3.7	20.1	1.0	.1	.1	---	4.2	3.8
Connecticut										
Product Pounds	1,000#	(R)	22,457	41,755	36,448	(R)	(R)	0	115,680	216,340
Butterfat Pounds	do		560	7,425	117			0	1,743	9,845
Percent Butterfat	Pct.		2.5	17.8	.3			---	1.5	4.6
MIDDLE ATLANTIC										
New York-New Jersey										
Product Pounds	1,000#	108,111	910,906	429,501	624,591	1,288,115	540,249	0	766,166	4,667,639
Butterfat Pounds	do	40,919	36,100	46,869	5,416	856	306	0	34,940	165,406
Percent Butterfat	Pct.	37.8	4.0	10.9	.9	.1	.1	---	4.6	3.5
Middle Atlantic										
Product Pounds	1,000#	14,156	18,756	408,330	379,151	306,114	144,347	49,660	283,038	1,603,552
Butterfat Pounds	do	11,099	514	21,940	6,501	234	80	0	11,041	51,409
Percent Butterfat	Pct.	78.4	2.7	5.4	1.7	.1	.1	---	3.9	3.2
SOUTH ATLANTIC										
Appalachian										
Product Pounds	1,000#	2,394	(R)	6,560	12,356	0	(R)	452	23,253	45,015
Butterfat Pounds	do	897		988	113	0		0	834	2,832
Percent Butterfat	Pct.	37.5		15.1	.9	---		---	3.6	6.3
Tampa Bay										
Product Pounds	1,000#	0	(R)	30,501	20,547	0	0	9,127	5,375	65,550
Butterfat Pounds	do	0		2,382	798	0	0	0	164	3,344
Percent Butterfat	Pct.	---		7.8	3.9	---	---	---	3.1	5.1
Southeastern Florida										
Product Pounds	1,000#	(R)	0	32,319	25,553	0	0	14,082	12,183	84,137
Butterfat Pounds	do		0	2,635	301	0	0	18	477	3,431
Percent Butterfat	Pct.		---	8.2	1.2	---	---	.1	3.9	4.1
Upper Florida										
Product Pounds	1,000#	12	(R)	57,172	(R)	118	0	10,937	15,668	83,907
Butterfat Pounds	do	5		3,277		0	0	0	1,031	4,313
Percent Butterfat	Pct.	41.7		5.7		---	---	---	6.6	5.1
EAST NORTH CENTRAL										
Upstate Michigan										
Product Pounds	1,000#	455	2,248	491	164	82	0	0	1,515	4,955
Butterfat Pounds	do	171	78	23	2	0	0	0	71	345
Percent Butterfat	Pct.	37.6	3.5	4.7	1.2	---	---	---	4.7	7.0
Southern Michigan										
Product Pounds	1,000#	83,360	130,152	124,182	241,090	195,799	339,853	0	92,104	1,206,540
Butterfat Pounds	do	21,897	5,062	19,314	2,532	113	213	0	2,774	51,905
Percent Butterfat	Pct.	26.3	3.9	15.6	1.1	.1	.1	---	3.0	4.3
Eastern Ohio-W. Pa.										
Product Pounds	1,000#	27,596	227,675	241,845	209,612	213,015	130,724	41,690	142,788	1,234,945
Butterfat Pounds	do	9,988	8,352	24,831	2,181	99	1,099	2/	5,748	52,298
Percent Butterfat	Pct.	36.2	3.7	10.3	1.0	3/	.8	3/	4.0	4.2
Ohio Valley										
Product Pounds	1,000#	32,495	41,582	261,183	247,943	219,065	45,267	37,294	210,486	1,095,315
Butterfat Pounds	do	13,100	2,288	19,338	2,660	118	36	2/	8,010	45,550
Percent Butterfat	Pct.	40.3	5.5	7.4	1.1	.1	.1	3/	3.8	4.2
Mich. Upper Peninsula										
Product Pounds	1,000#	1,527	23,216	6,370	4,508	6,081	0	1,008	2,767	45,477
Butterfat Pounds	do	559	731	371	55	0	0	0	189	1,905
Percent Butterfat	Pct.	36.6	3.1	5.8	1.2	---	---	---	6.8	4.2

Continued

© UPDATA 1981

Table 46--Milk, skim milk, and cream used by pool handlers, including transfers and diversions to unregulated nonpool plants, to produce selected manufactured dairy products, by selected Federal order markets, 1970*-Continued

Marketing area	Unit	Butter	Cheese	Frozen desserts and condensed whole milk	Cottage cheese	Skim milk powder	Condensed skim milk	Class II milk solids used to fortify Cl.I	Other factory products and uses 1/	Total
Chicago Regional										
Product Pounds	1,000#	145,928	1,746,900	259,352	411,470	674,072	626,661	91,031	336,772	4,292,186
Butterfat Pounds	do	56,042	63,125	25,786	3,119	32	572	0	14,769	163,445
Percent Butterfat	Pct.	38.4	3.6	9.9	.8	3/	.1	---	4.4	3.8
Louisville-Lex.-Evang.										
Product Pounds	1,000#	16,020	81,854	48,784	79,474	12,363	22,747	15,268	54,268	330,778
Butterfat Pounds	do	5,287	3,066	3,413	923	0	8	0	1,966	14,663
Percent Butterfat	Pct.	33.0	3.7	7.0	1.2	---	3/	---	3.6	4.4
Indiana										
Product Pounds	1,000#	34,706	66,403	94,977	136,368	57,679	(R)	33,032	134,574	557,739
Butterfat Pounds	do	10,831	2,445	11,180	1,383	12		0	2,532	28,383
Percent Butterfat	Pct.	31.2	3.7	11.8	1.0	3/		---	1.9	5.1
Southern Illinois										
Product Pounds	1,000#	30,682	43,365	41,791	82,114	103,792	11,241	5,271	32,370	350,626
Butterfat Pounds	do	11,654	1,601	1,900	982	0	4	2/	1,278	17,419
Percent Butterfat	Pct.	38.0	3.7	4.5	1.2	---	3/	3/	3.9	5.0
Central Illinois										
Product Pounds	1,000#	4,157	6,879	10,854	49,550	9,976	15,754	4,019	26,473	127,662
Butterfat Pounds	do	1,523	249	1,694	692	0	0	0	1,138	5,296
Percent Butterfat	Pct.	36.6	3.6	15.6	1.4	---	---	---	4.3	4.1
WEST NORTH CENTRAL										
Duluth-Superior										
Product Pounds	1,000#	(R)	(R)	(R)	(R)	(R)	(R)	2,983	132,688	135,671
Butterfat Pounds	do							0	5,681	5,681
Percent Butterfat	Pct.							---	4.3	4.2
Minneapolis-St. Paul										
Product Pounds	1,000#	347,065	176,457	55,504	80,762	536,307	(R)	16,070	73,452	1,285,617
Butterfat Pounds	do	42,471	5,839	4,928	705	371		0	2,121	56,435
Percent Butterfat	Pct.	12.2	3.3	8.9	.9	.1		---	2.9	4.4
Eastern South Dakota										
Product Pounds	1,000#	17,858	(R)	7,578	(R)	(R)	(R)	1,571	213,221	240,228
Butterfat Pounds	do	7,069		813				0	603	8,485
Percent Butterfat	Pct.	39.6		10.7				---	.3	3.5
Black Hills										
Product Pounds	1,000#	(R)	197	1,003	(R)	18,774	0	590	8,706	29,270
Butterfat Pounds	do		2	122		2/	0	0	986	1,110
Percent Butterfat	Pct.		1.0	12.2		3/	---	---	11.3	3.8
North Central Iowa										
Product Pounds	1,000#	8,384	13,283	3,440	(R)	38,369	3,676	2,079	15,094	84,325
Butterfat Pounds	do	2,745	445	353		0	2	0	332	3,877
Percent Butterfat	Pct.	32.7	3.4	10.3		---	.1	---	2.2	4.6
Cedar Rapids-I.C.										
Product Pounds	1,000#	5,000	12,640	(R)	(R)	29,885	3,341	1,593	2,488	54,947
Butterfat Pounds	do	1,929	459			0	0	0	84	2,472
Percent Butterfat	Pct.	38.6	3.6			---	---	---	3.4	4.5
Quad Cities-Dubuque										
Product Pounds	1,000#	11,455	34,817	13,477	78,392	(R)	(R)	7,263	76,491	221,895
Butterfat Pounds	do	4,156	1,268	2,774	926			0	226	9,350
Percent Butterfat	Pct.	36.3	3.6	20.6	1.2			---	.3	4.2
Des Moines										
Product Pounds	1,000#	17,718	2,567	11,245	32,732	120,878	0	3,510	7,480	196,130
Butterfat Pounds	do	6,884	91	1,403	409	0	0	0	284	9,071
Percent Butterfat	Pct.	38.9	3.5	12.5	1.2	---	---	---	3.8	4.6
Nebraska-Western Iowa										
Product Pounds	1,000#	32,493	21,361	39,154	66,780	227,023	(R)	15,383	25,659	427,853
Butterfat Pounds	do	12,846	571	4,150	630	119		0	949	19,265
Percent Butterfat	Pct.	39.5	2.7	10.6	.9	.1		---	3.7	4.5

Continued

© UPDATA 1981

Table 46.--Milk, skim milk, and cream used by pool handlers, including transfers and diversions to unregulated nonpool plants, to produce selected manufactured dairy products, by selected Federal order markets, 1970*--Continued

Marketing area	Unit	Butter	Cheese	Frozen desserts and condensed whole milk	Cottage cheese	Skim milk powder	Condensed skim milk	Class II milk solids used to fortify Cl.I	Other factory products and uses 1/	Total
Minnesota-N. Dak.										
Product Pounds	1,000#	20,374	4,353	30,399	31,947	406,137	(R)	9,990	5,759	508,959
Butterfat Pounds	do	15,997	152	1,882	293	0		0	214	18,538
Percent Butterfat	Pct.	78.5	3.5	6.2	.9	---		---	3.7	3.6
S.E. Minn.-N. Iowa										
Product Pounds	1,000#	29,343	8,249	(R)	(R)	183,595	(R)	4,736	58,698	284,621
Butterfat Pounds	do	10,236	311			36		2/	1,120	11,703
Percent Butterfat	Pct.	34.9	3.8			3/		3/	1.9	4.1
St. Louis-Ozarks										
Product Pounds	1,000#	17,842	201,790	112,441	68,507	13,992	18,062	10,915	29,034	472,583
Butterfat Pounds	do	6,750	6,835	5,473	2,390	0	0	2/	1,007	22,455
Percent Butterfat	Pct.	37.8	3.4	4.9	3.5	---	---	3/	3.5	4.8
Kansas City										
Product Pounds	1,000#	31,664	46,225	42,978	120,603	(R)	(R)	30,224	323,406	595,100
Butterfat Pounds	do	12,775	1,849	5,166	2,079			0	1,134	23,003
Percent Butterfat	Pct.	40.3	4.0	12.0	1.7			---	.4	3.9
Neosho Valley										
Product Pounds	1,000#	3,180	0	997	11,450	42	(R)	0	31,427	47,096
Butterfat Pounds	do	1,265	0	82	121	0		0	442	1,910
Percent Butterfat	Pct.	39.8	---	8.2	1.1	---		---	1.4	4.1
Wichita										
Product Pounds	1,000#	5,039	15,516	6,588	25,869	22,651	0	3,908	5,968	85,539
Butterfat Pounds	do	1,983	570	1,035	234	0	0	0	269	4,091
Percent Butterfat	Pct.	39.4	3.7	15.7	.9	---	---	---	4.5	4.8
EAST SOUTH CENTRAL										
Paducah										
Product Pounds	1,000#	528	20,823	7,051	0	0	0	382	3,230	32,014
Butterfat Pounds	do	183	763	244	0	0	0	0	129	1,319
Percent Butterfat	Pct.	34.7	3.7	3.5	---	---	---	---	4.0	4.1
Nashville										
Product Pounds	1,000#	6,989	39,878	12,357	18,792	39,934	0	4,961	12,807	135,818
Butterfat Pounds	do	2,665	1,837	1,654	161	0	0	0	440	6,757
Percent Butterfat	Pct.	38.1	4.6	13.4	.9	---	---	---	3.4	5.0
Memphis										
Product Pounds	1,000#	(R)	(R)	15,611	(R)	0	0	5,774	37,644	59,029
Butterfat Pounds	do			2,194		0	0	0	1,153	3,347
Percent Butterfat	Pct.			14.1		---	---	---	3.1	5.7
Knoxville										
Product Pounds	1,000#	2,358	(R)	3,674	10,420	0	0	1,053	34,132	51,637
Butterfat Pounds	do	818		518	118	0	0	0	1,234	2,688
Percent Butterfat	Pct.	34.7		14.1	1.1	---	---	---	3.6	5.2
Chattanooga										
Product Pounds	1,000#	5,672	37,634	16,280	15,432	(R)	0	1,046	63,384	139,448
Butterfat Pounds	do	2,212	1,377	1,374	159		0	0	1,608	6,730
Percent Butterfat	Pct.	39.0	3.7	8.4	1.0		---	---	2.5	4.8
Mississippi										
Product Pounds	1,000#	5,056	15,331	51,260	10,303	42,643	13,766	7,155	11,158	156,672
Butterfat Pounds	do	2,831	562	3,027	179	0	2/	0	501	7,100
Percent Butterfat	Pct.	56.0	3.7	5.9	1.7	---	3/	---	4.5	4.5
Georgia										
Product Pounds	1,000#	3,360	54,249	67,440	10,681	(R)	(R)	11,467	67,679	214,876
Butterfat Pounds	do	1,254	2,003	8,136	130			0	1,998	13,521
Percent Butterfat	Pct.	37.3	3.7	12.1	1.2			---	3.0	6.3

Continued

© UPDATA 1981

Table 46.--Milk, skim milk, and cream used by pool handlers, including transfers and diversions to unregulated nonpool plants, to produce selected manufactured dairy products, by selected Federal order markets, 1970*-Continued

Marketing area	Unit	Butter	Cheese	Frozen desserts and condensed whole milk	Cottage cheese	Skim milk powder	Condensed skim milk	Class II milk sold to fortify Cl.I	Other factory products and uses 1/	Total
WEST SOUTH CENTRAL										
Central Arkansas										
Product Pounds	1,000#	514	8,935	12,347	(R)	0	(R)	3,793	22,321	47,910
Butterfat Pounds	do	209	322	1,441		0		0	486	2,458
Percent Butterfat	Pct.	40.7	3.6	11.7		---		---	2.2	5.1
Oklahoma Metropolitan										
Product Pounds	1,000#	47,924	28,911	30,951	54,916	(R)	26,509	9,014	301,020	499,245
Butterfat Pounds	do	18,314	986	3,345	526		23	0	1,154	24,348
Percent Butterfat	Pct.	38.2	3.4	10.8	1.0		.1	---	.4	4.9
Red River Valley										
Product Pounds	1,000#	(R)	(R)	12,354	10,127	(R)	269	2,530	38,766	64,046
Butterfat Pounds	do			1,133	108		1	0	1,476	2,718
Percent Butterfat	Pct.			9.2	1.1		.4	---	3.8	4.2
Texas Panhandle										
Product Pounds	1,000#	0	(R)	3,257	(R)	0	0	1,570	21,908	26,735
Butterfat Pounds	do	0		390		0	0	0	614	1,004
Percent Butterfat	Pct.	---		12.0		---	---	---	2.8	3.8
Lubbock-Plainview										
Product Pounds	1,000#	0	(R)	(R)	(R)	0	0	1,667	7,882	9,549
Butterfat Pounds	do	0				0	0	0	381	381
Percent Butterfat	Pct.	---				---	---	---	4.8	4.0
Northern Louisiana										
Product Pounds	1,000#	(R)	2,924	24,901	(R)	0	(R)	3,369	7,480	38,674
Butterfat Pounds	do		105	1,393		0		0	531	2,029
Percent Butterfat	Pct.		3.6	5.6		---		---	7.1	5.2
New Orleans										
Product Pounds	1,000#	(R)	(R)	46,011	38,239	(R)	(R)	9,200	154,700	248,150
Butterfat Pounds	do			5,059	555			0	4,271	9,885
Percent Butterfat	Pct.			11.0	1.5			---	2.8	4.0
North Texas										
Product Pounds	1,000#	6,639	54,844	49,504	60,452	44,423	(R)	16,282	109,821	341,965
Butterfat Pounds	do	2,319	1,933	5,972	531	33		0	1,678	12,466
Percent Butterfat	Pct.	34.9	3.5	12.1	.9	.1		---	1.5	3.6
Central West Texas										
Product Pounds	1,000#	189	(R)	(R)	5,361	0	0	4,436	14,183	24,169
Butterfat Pounds	do	75			75	0	0	0	1,178	1,328
Percent Butterfat	Pct.	39.7			1.4	---	---	---	8.3	5.5
San Antonio										
Product Pounds	1,000#	295	12,335	8,820	6,663	0	(R)	4,062	7,649	39,824
Butterfat Pounds	do	115	439	910	65	0		0	221	1,750
Percent Butterfat	Pct.	39.0	3.6	10.3	1.0	---		---	2.9	4.4
Corpus Christi										
Product Pounds	1,000#	(R)	10,989	6,843	5,700	157	31	1,841	5,625	31,186
Butterfat Pounds	do		395	656	102	0	0	0	732	1,885
Percent Butterfat	Pct.		3.6	9.6	1.8	---	---	---	13.0	6.0
South Texas										
Product Pounds	1,000#	3,613	73,732	17,172	22,541	85,534	5,101	15,643	26,126	249,462
Butterfat Pounds	do	1,263	2,617	3,601	30	53	9	0	1,093	8,666
Percent Butterfat	Pct.	35.0	3.5	21.0	.1	.1	.2	---	4.2	3.5
MOUNTAIN										
Eastern Colorado										
Product Pounds	1,000#	5,303	47,121	48,942	78,456	0	0	11,935	34,800	226,557
Butterfat Pounds	do	2,018	1,665	3,881	648	0	0	2/	1,368	9,580
Percent Butterfat	Pct.	38.1	3.5	7.9	.8	---	---	3/	3.9	4.2

Continued

© UPDATA 1981

Table 46.--Milk, skim milk, and cream used by pool handlers, including transfers and diversions to unregulated nonpool plants, to produce selected manufactured dairy products; by selected Federal order markets, 1970*-Continued

Marketing area	Unit	Butter	Cheese	Frozen desserts and condensed whole milk	Cottage cheese	Skim milk powder	Condensed skim milk	Class II milk solids used to fortify Class I	Other factory products and uses 1/	Total
Great Basin										
Product Pounds	1,000#	7,936	72,069	24,075	42,276	63,320	35,611	13,741	7,073	266,103
Butterfat Pounds	do	3,325	3,710	3,165	407	49	24	0	245	10,925
Percent Butterfat	Pct.	41.9	5.1	13.1	1.0	.1	.1	---	3.5	4.1
Western Colorado										
Product Pounds	1,000#	119	700	2,660	2,654	22	0	298	1,947	8,400
Butterfat Pounds	do	40	27	211	26	0	0	0	72	376
Percent Butterfat	Pct.	33.6	3.9	7.9	1.0	---	---	---	3.7	4.5
Central Arizona										
Product Pounds	1,000#	(R)	(R)	49,189	61,429	(R)	(R)	4,896	39,850	155,364
Butterfat Pounds	do			3,110	475			0	2,321	5,906
Percent Butterfat	Pct.			6.3	.8			---	5.8	3.8
Rio Grande Valley										
Product Pounds	1,000#	256	9,875	11,820	34,932	362	253	4,791	16,792	79,081
Butterfat Pounds	do	106	270	1,741	355	0	0	3	367	2,842
Percent Butterfat	Pct.	41.4	2.7	14.7	1.0	---	---	.1	2.2	3.6
PACIFIC										
Puget Sound										
Product Pounds	1,000#	31,772	(R)	58,135	95,373	193,813	(R)	0	390,118	769,211
Butterfat Pounds	do	12,513		6,988	920	153		0	12,440	33,014
Percent Butterfat	Pct.	39.4		12.0	1.0	.1		---	3.2	4.3
Inland Empire										
Product Pounds	1,000#	4,996	8,953	15,799	16,515	22,266	(R)	4,398	8,926	81,853
Butterfat Pounds	do	1,847	343	1,042	152	13		0	180	3,577
Percent Butterfat	Pct.	37.0	3.8	6.6	.9	.1		---	2.0	4.4
Oregon-Washington										
Product Pounds	1,000#	32,484	140,330	100,170	103,178	163,286	15,893	14,299	25,105	594,745
Butterfat Pounds	do	11,956	5,461	5,817	1,104	78	34	1	1,469	25,920
Percent Butterfat	Pct.	36.8	3.9	5.8	1.1	3/	.2	3/	5.9	4.4
Combined Markets 4/5/										
Product Pounds	1,000#	1,266,098	3,275,803	6,760,635	587,513	26,807,331				
Butterfat Pounds	do	395,131	315,421	3,240	22	6/2,969,209				1,079,808
Percent Butterfat	Pct.	31.2	9.6	3/	3/	4.2				4.0
		5,221,265	4,158,199	2,568,609	124,252					
		192,644	46,409	2,689						
		3.7	1.1	.1						

* Market administrators' bulletins and product reports. Includes producer milk and some other source milk used to produce manufactured dairy products in regulated pool plants as well as milk diverted and shipped to non-order plants for processing. Some of the data are preliminary and partially estimated.

(R) Represents data for fewer than three handlers. Data are included in "other factory products and uses."

NA-Not available.

1/ Includes restricted quantities for other products.

2/ Less than 0.05 percent.

3/ Less than 500 pounds.

4/ Includes data for Austin-Waco and Fort Smith.

5/ Each product total includes restricted data which were not shown for individual markets.

6/ "Other factory products" include evaporated whole milk, milk, skim milk, and cream used in food products, whole milk powder, aerated, frozen and plastic cream, and cream and cheese dips (1,926,757 thousand pounds product and 82,754 thousand pounds butterfat). Other "uses" include milk, skim milk, and cream used for animal feed, dumped or spilled and plant loss (1,042,452 thousand pounds product and 41,498 thousand pounds butterfat).

© UPDATA 1981

Table 47.--Milk, skim milk, and cream used by pool handlers, including transfers and diversions to unregulated nonpool plants, to produce selected manufactured dairy products, by selected Federal order markets, 1971*

Marketing area	Unit	Butter	Cheese	Frozen desserts and condensed whole milk	Cottage cheese	Skim milk powder	Condensed skim milk	Class II milk solids used to fortify Cl. I	Other factory products and uses 1/	Total
NEW ENGLAND										
Boston Regional										
Product Pounds	1,000#	27,416	438,999	117,829	256,372	369,854	177,479	0	175,253	1,563,202
Butterfat Pounds	do	11,175	15,340	23,153	2,320	186	84	0	7,894	60,152
Percent Butterfat	Pct.	40.8	3.5	19.6	.9	.1	2/	---	4.5	3.8
CONNECTICUT										
Product Pounds	1,000#	(R)	27,508	56,084	38,853	(R)	(R)	0	132,222	254,667
Butterfat Pounds	do		911	8,542	122			0	2,436	12,011
Percent Butterfat	Pct.		3.3	15.2	.3			---	1.8	4.7
MIDDLE ATLANTIC										
New York-New Jersey										
Product Pounds	1,000#	NA	NA	NA	NA	NA	NA	NA	NA	NA
Butterfat Pounds	do									
Percent Butterfat	Pct.									
Middle Atlantic										
Product Pounds	1,000#	(R)	0	590,529	416,434	372,873	0	52,216	245,223	1,677,275
Butterfat Pounds	do		0	22,601	7,720	1,728	0	3/	20,813	52,862
Percent Butterfat	Pct.		---	3.8	1.9	.5	---	2/	8.5	3.2
SOUTH ATLANTIC										
Appalachian										
Product Pounds	1,000#	2,706	(R)	5,905	20,883	0	(R)	1,005	17,244	47,743
Percent Butterfat	do	1,030		543	167	0		0	649	2,389
Percent Butterfat	Pct.	38.1		9.2	.8	---		---	3.8	5.0
Tampa Bay										
Product Pounds	1,000#	0	(R)	38,669	(R)	0	0	9,065	30,411	78,145
Butterfat Pounds	do	0		2,666		0	0	0	1,086	3,752
Percent Butterfat	Pct.	---		6.9		---	---	---	3.6	4.8
Southeastern Florida										
Product Pounds	1,000#	(R)	0	40,032	37,209	0	0	13,541	12,510	103,292
Butterfat Pounds	do		0	3,348	493	0	0	0	562	4,403
Percent Butterfat	Pct.		---	8.4	1.3	---	---	---	4.5	4.3
Upper Florida										
Product Pounds	1,000#	0	(R)	64,928	(R)	0	0	10,952	24,694	100,574
Butterfat Pounds	do	0		3,936		0	0	0	1,053	4,989
Percent Butterfat	Pct.	---		6.1		---	---	---	4.3	5.0
EAST NORTH CENTRAL										
Upstate Michigan										
Product Pounds	1,000#	211	1,694	(R)	0	107	0	0	493	2,505
Butterfat Pounds	do	80	60		0	0	0	0	23	163
Percent Butterfat	Pct.	37.9	3.5		---	---	---	---	4.7	6.5
Southern Michigan										
Product Pounds	1,000#	92,897	173,398	116,090	260,634	265,188	333,095	0	88,028	1,329,330
Butterfat Pounds	do	25,692	6,964	19,092	2,596	164	216	0	2,789	57,513
Percent Butterfat	Pct.	27.7	4.0	16.4	1.0	.1	.1	---	3.2	4.3
Eastern Ohio-W. Pa.										
Product Pounds	1,000#	18,021	280,567	234,033	202,551	177,948	114,816	51,877	138,044	1,217,857
Butterfat Pounds	do	6,960	10,720	26,155	2,089	105	216	7	5,573	51,825
Percent Butterfat	Pct.	38.6	3.8	11.2	1.0	.1	.2	2/	4.0	4.3
Ohio Valley										
Product Pounds	1,000#	27,922	94,655	240,649	258,495	303,225	53,022	35,217	224,792	1,237,977
Butterfat Pounds	do	14,624	6,546	18,421	2,294	131	60	3/	8,268	50,344
Percent Butterfat	Pct.	52.4	6.9	7.7	.9	2/	.1	2/	3.7	4.1
Mich. Upper Peninsula										
Product Pounds	1,000#	966	23,036	6,458	4,611	0	128	1,390	2,622	39,211
Butterfat Pounds	do	341	775	377	57	0	3/	0	163	1,713
Percent Butterfat	Pct.	35.3	3.4	5.8	1.2	---	.1	---	6.2	4.4

Continued

© UPDATA 1981

Table 47.--Milk, skim milk, and cream used by pool handlers, including transfers and diversions to unregulated nonpool plants, to produce selected manufactured dairy products, by selected Federal order markets, 1971*-Continued

Marketing area	Unit	Butter	Cheese	Frozen desserts and condensed whole milk	Cottage cheese	Skim milk powder	Condensed skim milk	Class II milk solids used to fortify Cl.I	Other factory products and uses 1/	Total
Chicago Regional										
Product Pounds	1,000#	163,256	2,045,891	324,126	448,810	756,203	654,718	97,753	371,355	4,862,112
Butterfat Pounds	do	63,874	73,280	27,290	3,680	35	169	0	15,922	184,250
Percent Butterfat	Pct.	39.1	3.6	8.4	.8	2/	2/	---	4.3	3.8
Louisville-Lex.-Evans.										
Product Pounds	1,000#	22,229	138,121	52,036	81,153	(R)	(R)	13,076	82,734	389,349
Butterfat Pounds	do	4,841	5,402	3,710	1,234			0	1,898	17,085
Percent Butterfat	Pct.	21.8	3.9	7.1	1.5			---	2.3	4.4
Indiana										
Product Pounds	1,000#	30,909	66,290	103,158	142,165	40,088	(R)	27,753	166,772	577,135
Butterfat Pounds	do	11,604	2,601	11,859	1,381	0		0	3,024	30,469
Percent Butterfat	Pct.	37.5	3.9	11.5	1.0	---		---	1.8	5.3
Southern Illinois										
Product Pounds	1,000#	37,408	78,305	44,495	80,940	118,612	(R)	2,248	42,506	404,514
Butterfat Pounds	do	13,106	2,831	2,238	676	0		3/	796	19,647
Percent Butterfat	Pct.	35.0	3.6	5.0	.8	---		2/	1.9	4.9
Central Illinois										
Product Pounds	1,000#	5,196	23,642	11,442	52,223	16,350	(R)	3,732	45,659	158,244
Butterfat Pounds	do	1,941	850	1,727	651	0		0	1,415	6,584
Percent Butterfat	Pct.	37.4	3.6	15.1	1.2	---		---	3.1	4.2
WEST NORTH CENTRAL										
Duluth-Superior										
Product Pounds	1,000#	(R)	(R)	(R)	(R)	(R)	0	3,152	132,148	135,300
Butterfat Pounds	do						0	0	5,715	5,715
Percent Butterfat	Pct.						---	---	4.3	4.2
Minneapolis-St. Paul										
Product Pounds	1,000#	304,602	315,205	62,854	(R)	549,886	(R)	14,126	194,449	1,441,122
Butterfat Pounds	do	44,376	10,810	5,618		442		0	3,320	64,566
Percent Butterfat	Pct.	14.6	3.4	8.9		.1		---	1.7	4.5
Eastern South Dakota										
Product Pounds	1,000#	13,388	(R)	8,086	(R)	99,143	(R)	1,717	35,303	157,637
Butterfat Pounds	do	5,074		858		0		0	494	6,426
Percent Butterfat	Pct.	37.9		10.6		---		---	1.4	4.1
Black Hills										
Product Pounds	1,000#	(R)	0	(R)	(R)	11,435	0	(R)	11,023	22,458
Butterfat Pounds	do		0			0	0		895	895
Percent Butterfat	Pct.		---			---	---		8.1	4.0
North Central Iowa										
Product Pounds	1,000#	7,140	19,408	4,342	15,399	27,313	5,162	1,487	1,864	82,115
Butterfat Pounds	do	2,302	678	406	310	0	3	0	116	3,815
Percent Butterfat	Pct.	32.2	3.5	9.4	2.0	---	.1	---	6.2	4.6
Cedar Rapids-I.C.										
Product Pounds	1,000#	4,078	11,109	323	(R)	24,379	0	(R)	3,444	43,333
Butterfat Pounds	do	1,609	394	36		0	0		42	2,081
Percent Butterfat	Pct.	39.5	3.5	11.1		---	---		1.2	4.8
Quad Cities-Dubuque										
Product Pounds	1,000#	12,624	45,117	9,987	(R)	(R)	(R)	6,997	125,882	200,607
Butterfat Pounds	do	4,551	1,662	1,262				0	1,347	8,822
Percent Butterfat	Pct.	36.1	3.7	12.6				---	1.1	4.4
Des Moines										
Product Pounds	1,000#	19,923	22,924	10,086	36,566	139,070	0	1,628	7,161	237,358
Butterfat Pounds	do	7,775	843	1,352	452	0	0	0	286	10,708
Percent Butterfat	Pct.	39.0	3.7	13.4	1.2	---	---	---	4.0	4.5
Nebraska-Western Iowa										
Product Pounds	1,000#	43,993	75,580	39,539	67,621	217,303	(R)	15,805	33,064	492,905
Butterfat Pounds	do	17,513	1,685	3,862	667	129		0	1,009	24,865
Percent Butterfat	Pct.	39.8	2.2	9.8	1.0	.1		---	3.1	5.0

Continued

© UPDATA 1981

Table 47.--Milk, skim milk, and cream used by pool handlers, including transfers and diversions to unregulated nonpool plants, to produce selected manufactured dairy products, by selected Federal order markets, 1971*-Continued

Marketing area	Unit	Butter	Cheese	Frozen desserts and condensed whole milk	Cottage cheese	Skim milk powder	Condensed skim milk	Class II milk solids used to fortify Cl.I	Other factory products and uses 1/	Total
Minnesota-N. Dak.										
Product Pounds	1,000#	23,543	10,843	29,515	34,542	471,118	0	7,517	5,908	582,986
Butterfat Pounds	do	18,530	380	1,784	288	0	0	0	264	21,246
Percent Butterfat	Pct.	78.7	3.5	6.0	.8	---	---	---	4.5	3.6
S.E. Minn.-N. Iowa										
Product Pounds	1,000#	20,791	(R)	(R)	(R)	166,824	0	4,539	129,113	321,267
Butterfat Pounds	do	8,065				15	0	3/	5,480	13,560
Percent Butterfat	Pct.	38.8				2/	---	2/	4.2	4.2
St. Louis-Ozarks										
Product Pounds	1,000#	19,361	228,098	100,947	93,271	6,600	(R)	14,747	44,736	507,760
Butterfat Pounds	do	7,233	7,883	4,902	2,985	0		3/	909	23,912
Percent Butterfat	Pct.	37.4	3.5	4.9	3.2	---		2/	2.0	4.7
Kansas City										
Product Pounds	1,000#	45,725	55,688	46,312	126,223	(R)	(R)	26,209	410,849	711,006
Butterfat Pounds	do	18,142	2,032	4,868	2,087			0	1,266	28,395
Percent Butterfat	Pct.	39.7	3.6	10.5	1.7			---	.3	4.0
Neosho Valley										
Product Pounds	1,000#	4,005	0	(R)	(R)	22	(R)	0	51,619	55,646
Butterfat Pounds	do	1,569	0			0		0	563	2,132
Percent Butterfat	Pct.	39.2	---			---		---	1.1	3.8
Wichita										
Product Pounds	1,000#	965	3,071	7,346	23,717	63	0	2,707	5,285	43,154
Butterfat Pounds	do	351	109	1,252	208	0	0	0	188	2,108
Percent Butterfat	Pct.	36.4	3.5	17.0	.9	---	---	---	3.6	4.9
EAST SOUTH CENTRAL										
Paducah										
Product Pounds	1,000#	(R)	(R)	4,590	0	0	0	437	26,718	31,745
Butterfat Pounds	do			139	0	0	0	0	1,183	1,322
Percent Butterfat	Pct.			30.3	---	---	---	---	4.4	4.2
Nashville										
Product Pounds	1,000#	6,649	60,342	13,336	21,808	29,095	518	4,906	14,569	151,223
Butterfat Pounds	do	2,531	2,679	1,678	177	0	0	0	603	7,668
Percent Butterfat	Pct.	38.1	4.4	12.6	.8	---	---	---	4.1	5.1
Memphis										
Product Pounds	1,000#	(R)	33	16,849	(R)	0	0	7,473	41,753	66,108
Butterfat Pounds	do		1	2,640		0	0	0	1,183	3,824
Percent Butterfat	Pct.		3.0	15.7		---	---	---	2.8	5.8
Knoxville										
Product Pounds	1,000#	1,839	(R)	5,475	10,215	0	0	1,912	20,296	39,737
Butterfat Pounds	do	648		873	107	0	0	0	773	2,401
Percent Butterfat	Pct.	35.2		15.9	1.0	---	---	---	3.8	6.0
Chattanooga										
Product Pounds	1,000#	4,922	46,894	19,313	15,264	11,875	708	662	48,508	148,146
Butterfat Pounds	do	1,896	1,706	1,625	162	2	0	0	1,977	7,368
Percent Butterfat	Pct.	38.5	3.6	8.4	1.1	2/	---	---	4.1	5.0
Mississippi										
Product Pounds	1,000#	8,551	59,451	82,315	14,878	48,488	18,401	7,235	10,927	250,286
Butterfat Pounds	do	3,099	2,163	4,327	323	17	0	0	558	10,487
Percent Butterfat	Pct.	36.2	3.6	5.3	2.2	2/	---	---	5.1	4.2
Georgia										
Product Pounds	1,000#	6,591	29,852	65,645	11,069	54,495	(R)	11,200	34,644	213,496
Butterfat Pounds	do	2,552	1,139	8,573	137	0		0	1,993	14,394
Percent Butterfat	Pct.	38.7	3.8	13.1	1.2	---		---	5.8	6.7

Continued

© UPDATA 1981

Table 47.--Milk, skim milk, and cream used by pool handlers, including transfers and diversions to unregulated nonpool plants, to produce selected manufactured dairy products, by selected Federal order markets, 1971*-Continued

Marketing area	Unit	Butter	Cheese	Frozen desserts and condensed whole milk	Cottage cheese	Skim milk powder	Condensed skim milk	Class II milk solids used to fortify Cl.I	Other factory products and uses 1/	Total
WEST SOUTH CENTRAL										
Central Arkansas										
Product Pounds	1,000#	602	(R)	13,653	(R)	0	(R)	4,374	31,385	50,014
Butterfat Pounds	do	217		1,595		0		0	806	2,618
Percent Butterfat	Pct.	36.0		11.7		---		---	2.6	5.2
Oklahoma Metropolitan										
Product Pounds	1,000#	73,723	13,618	32,956	57,567	(R)	39,984	8,220	560,570	786,638
Butterfat Pounds	do	28,655	471	3,454	557		32	0	3,406	36,575
Percent Butterfat	Pct.	38.9	3.5	10.5	1.0		.1	---	.6	4.6
Red River Valley										
Product Pounds	1,000#	(R)	30,607	10,826	11,422	(R)	(R)	1,984	5,523	60,362
Butterfat Pounds	do		1,092	1,032	116			0	301	2,541
Percent Butterfat	Pct.		3.6	9.5	1.0			---	5.4	4.2
Texas Panhandle										
Product Pounds	1,000#	(R)	(R)	2,589	(R)	(R)	0	1,472	9,622	13,683
Butterfat Pounds	do			389			0	0	199	588
Percent Butterfat	Pct.			15.0			---	---	2.1	4.3
Lubbock-Plainview										
Product Pounds	1,000#	0	(R)	(R)	(R)	0	0	1,595	6,317	7,912
Butterfat Pounds	do	0				0	0	0	406	406
Percent Butterfat	Pct.	---				---	---	---	6.4	5.1
Northern Louisiana										
Product Pounds	1,000#	(R)	9,101	27,327	(R)	0	0	4,013	5,302	45,743
Butterfat Pounds	do		336	1,409		0	0	0	564	2,309
Percent Butterfat	Pct.		3.7	5.2		---	---	---	10.6	5.0
New Orleans										
Product Pounds	1,000#	(R)	(R)	53,980	69,371	(R)	(R)	9,178	142,802	275,331
Butterfat Pounds	do			4,056	2,130			0	5,347	11,533
Percent Butterfat	Pct.			7.5	3.1			---	3.7	4.2
North Texas										
Product Pounds	1,000#	9,175	(R)	39,700	67,805	(R)	(R)	16,116	196,437	329,233
Butterfat Pounds	do	3,330		3,824	609			0	3,669	11,432
Percent Butterfat	Pct.	36.3		9.6	.9			---	1.9	3.5
Central West Texas										
Product Pounds	1,000#	(R)	0	11,304	(R)	(R)	0	3,727	67,086	82,117
Butterfat Pounds	do		0	997			0	0	2,322	3,319
Percent Butterfat	Pct.		---	8.8			---	---	3.5	4.0
San Antonio										
Product Pounds	1,000#	637	14,770	10,449	7,777	1,710	1,986	4,368	6,753	48,450
Butterfat Pounds	do	226	525	1,045	117	0	2	0	291	2,206
Percent Butterfat	Pct.	35.5	3.6	10.0	1.5	---	.1	---	4.3	4.6
Corpus Christi										
Product Pounds	1,000#	1,181	0	10,777	4,971	246	949	1,692	3,606	23,422
Butterfat Pounds	do	468	0	837	76	0	0	0	151	1,532
Percent Butterfat	Pct.	39.6	---	7.8	1.5	---	---	---	4.2	6.5
South Texas										
Product Pounds	1,000#	9,700	163,385	35,752	28,051	135,930	(R)	12,529	87,324	472,671
Butterfat Pounds	do	2,582	5,794	6,577	59	82		0	1,532	16,626
Percent Butterfat	Pct.	26.6	3.5	18.4	.2	.1		---	1.8	3.5
MOUNTAIN										
Eastern Colorado										
Product Pounds	1,000#	6,465	(R)	49,409	85,565	(R)	0	8,554	87,058	237,051
Butterfat Pounds	do	2,531		3,724	738		0	0	3,267	10,260
Percent Butterfat	Pct.	39.1		7.5	.9		---	---	3.8	4.3

Continued

© UPDATA 1981

Table 47.--Milk, skim milk, and cream used by pool handlers, including transfers and diversions to unregulated nonpool plants, to produce selected manufactured dairy products, by selected Federal order markets, 1971*-Continued

Marketing area	Unit	Butter	Cheese	Frozen desserts and condensed whole milk	Cottage cheese	Skim milk powder	Condensed skim milk	Class II milk solids used to fortify Class I	Other factory products and uses 1/	Total
Great Basin										
Product Pounds	1,000#	9,733	74,014	50,747	51,239	77,155	26,374	14,013	9,314	312,589
Butterfat Pounds	do	3,974	3,849	3,383	429	47	15	0	327	12,024
Percent Butterfat	Pct.	40.8	5.2	6.7	.8	.1	.1	---	3.5	3.8
Western Colorado										
Product Pounds	1,000#	(R)	(R)	2,532	(R)	(R)	(R)	294	7,819	10,645
Butterfat Pounds	do			143				0	295	438
Percent Butterfat	Pct.			5.6				---	3.8	4.1
Central Arizona										
Product Pounds	1,000#	(R)	(R)	53,425	64,054	38,635	0	4,740	14,431	175,285
Butterfat Pounds	do			3,518	500	37	0	0	2,770	6,825
Percent Butterfat	Pct.			6.6	.8	.1	---	---	19.2	3.9
Rio Grande Valley										
Product Pounds	1,000#	114	3,161	11,636	37,152	0	0	4,820	7,384	64,267
Butterfat Pounds	do	42	45	1,964	381	0	0	0	470	2,902
Percent Butterfat	Pct.	36.8	1.4	16.9	1.0	---	---	---	6.4	4.5
PACIFIC										
Puget Sound										
Product Pounds	1,000#	47,527	(R)	55,032	98,315	354,116	(R)	0	317,755	872,745
Butterfat Pounds	do	18,355		6,925	896	294		0	10,506	36,976
Percent Butterfat	Pct.	38.6		12.6	.9	.1		---	3.3	4.2
Inland Empire										
Product Pounds	1,000#	7,637	8,650	16,539	17,404	(R)	(R)	4,362	42,139	96,731
Butterfat Pounds	do	2,567	335	1,137	167	2/		0	191	4,397
Percent Butterfat	Pct.	33.6	3.9	6.9	1.0			---	.5	4.5
Oregon-Washington										
Product Pounds	1,000#	36,831	172,606	104,941	110,283	204,958	17,479	15,541	20,686	683,325
Butterfat Pounds	do	14,000	6,604	6,333	1,031	118	38	1	1,428	29,553
Percent Butterfat	Pct.	38.0	3.8	6.0	.9	.1	.2	2/	6.9	4.3
Combined Markets 4/ 5/										
Product Pounds	1,000#	1,228,366	5,293,526	3,203,921	3,776,605	6,286,666	2,046,549	581,524	6/2,242,101	24,659,258
Butterfat Pounds	do	406,511	195,284	277,167	45,588	4,465	1,186	8	93,121	1,023,330
Percent Butterfat	Pct.	33.1	3.7	8.7	1.2	.1	.1	2/	4.2	4.1

* Market administrators' bulletins and product reports. Includes producer milk and some other source milk used to produce manufactured dairy products in regulated pool plants as well as milk diverted and shipped to non-order plants for processing. Some of the data are preliminary and partially estimated.

(R) Represents data for fewer than three handlers. Data are included in "other factory products and uses."

NA-Not available.

1/ Includes restricted quantities for other products.

2/ Less than 0.05 percent.

3/ Less than 500 pounds.

4/ Includes data for Austin-Waco and Fort Smith.

5/ Each product total includes restricted data which were not shown for individual markets.

6/ "Other factory products" include evaporated whole milk, milk, skim milk, and cream used in food products, whole milk powder, aerated, frozen and plastic cream, and cream and cheese dips (1,328,918 thousand pounds product and 57,152 thousand pounds butterfat). Other "uses" include milk, skim milk, and cream used for animal feed, dumped or spilled and plant loss (913,183 thousand pounds product and 35,969 thousand pounds butterfat).

© UPDATA 1981

© UPDATA 1981

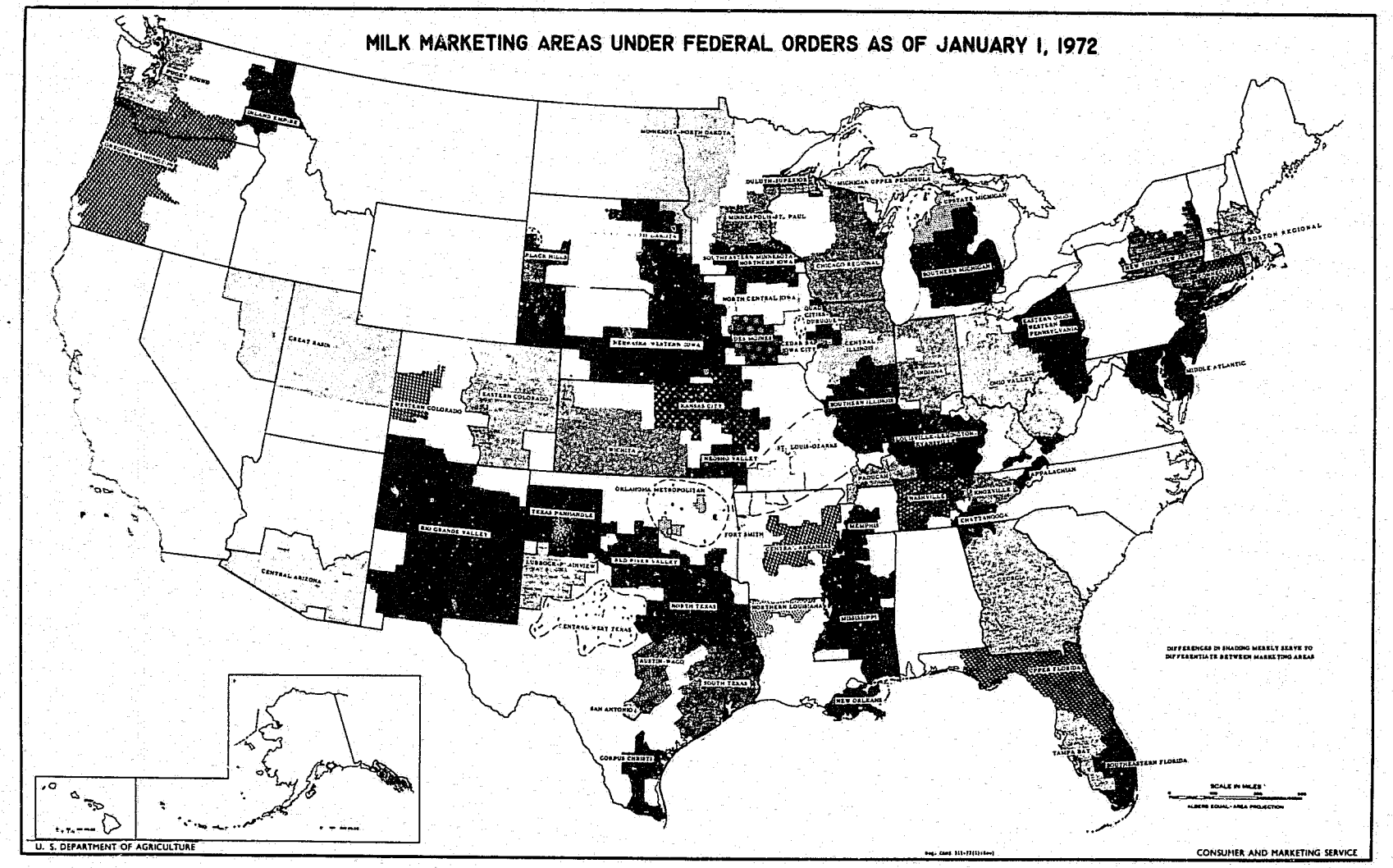
MILK MARKETING AREAS UNDER FEDERAL ORDERS AS OF JANUARY 1, 1972
INLAND EMPIRE
PUGET SOUND
MINNESOTA-NORTH DAKOTA
DULUTH-SUPERIOR
MICHIGAN UPPER PENNINSULA
MINNEAPOLIS-ST. PAUL
EASTERN MICHIGAN
BLACK HILLS
SOUTHEASTERN MINNESOTA NORTHERN IOWA
CHICAGO REGIONAL
SOUTHERN MICHIGAN
BOSTON REGIONAL
NEW YORK-NEW JERSEY
NORTH CENTRAL IOWA
QUAD CITIES DUBUQUE
DES MOINES
CEDAR RAPIDS IOWA CITY
NEBRASKA-WESTERN IOWA
CENTRAL ILLINOIS
EASTERN OHIO EASTERN PENNSYLVANIA
GREAT BASIN
MIDDLE ATLANTIC
EASTERN COLORADO
WESTERN COLORADO
KANSAS CITY
OHIO VALLEY
SOUTHERN ILLINOIS
WICHITA
NEOSHO VALLEY
ST. LOUIS-OZARKS
EVANSVILLE-HENDERSON-OWENSBORO
PADUCAH
APPALACHIAN
OKLAHOMA METROPOLITAN
NASHVILLE
KNOXVILLE
TEXAS PANHANDLE
FORT SMITH
CHATTANOOGA
MEMPHIS
RIO GRANDE VALLEY
LUBBOCK-PLAINVIEW
RED RIVER VALLEY
CENTRAL ARIZONA
NORTH TEXAS
NORTHERN LOUISIANA
MISSISSIPPI
CENTRAL WEST TEXAS
AUSTIN-TRAVIS
SOUTH TEXAS
SAN ANTONIO
NEW ORLEANS
UPPER FLORIDA
TAMPA BAY
SOUTHEASTERN FLORIDA
CORPUS CHRISTI
DIFFERENCES IN SHADING MERELY SERVE TO DIFFERENTIATE BETWEEN MARKETING AREAS
SCALE IN MILES
ALBERS EQUAL-AREA PROJECTION
U. S. DEPARTMENT OF AGRICULTURE
CONSUMER AND MARKETING SERVICE

© UPDATA 1981

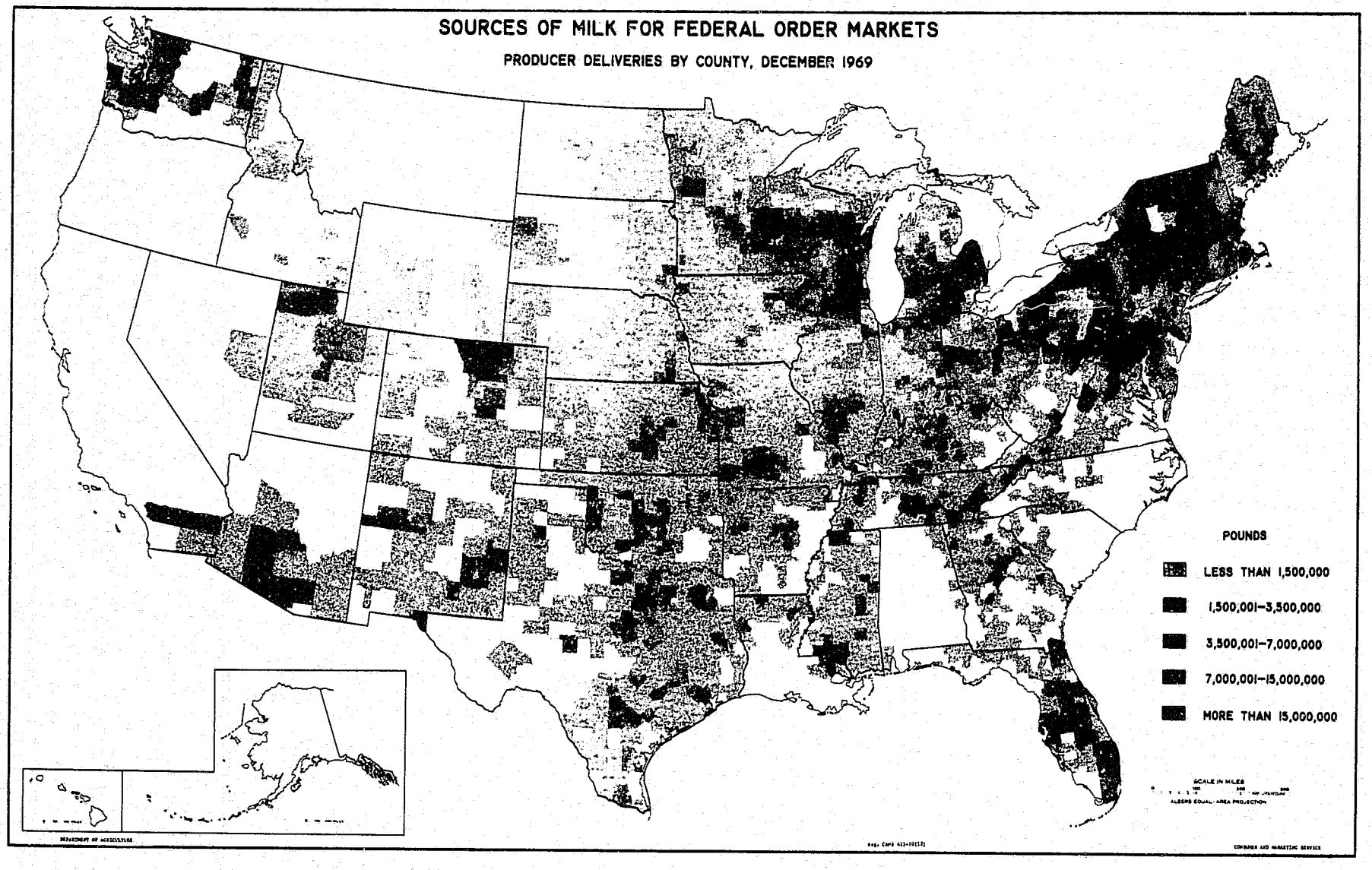
SOURCES OF MILK FOR FEDERAL ORDER MARKETS
PRODUCER DELIVERIES BY COUNTY, DECEMBER 1969
POUNDS
LESS THAN 1,500,000
1,500,001–3,500,000
3,500,001–7,000,000
7,000,001–15,000,000
MORE THAN 15,000,000
SCALE IN MILES
ALBERS EQUAL-AREA PROJECTION
DEPARTMENT OF AGRICULTURE
CONSUMER AND MARKETING SERVICE

U. S. DEPARTMENT OF AGRICULTURE
Agricultural Marketing Service
Washington, D. C. 20250

Official Business
Penalty for Private Use $300.00

POSTAGE AND FEES PAID
U. S. DEPARTMENT OF AGRICULTURE

© UPDATA 1981

END

© UPDATA 1981