AgEcon SEARCH
RESEARCH IN AGRICULTURAL & APPLIED ECONOMICS

The World's Largest Open Access Agricultural & Applied Economics Digital Library

This document is discoverable and free to researchers across the globe due to the work of AgEcon Search.

Help ensure our sustainability.

Give to AgEcon Search

AgEcon Search
http://ageconsearch.umn.edu
aesearch@umn.edu

*Papers downloaded from **AgEcon Search** may be used for non-commercial purposes and personal study only. No other use, including posting to another Internet site, is permitted without permission from the copyright owner (not AgEcon Search), or as allowed under the provisions of Fair Use, U.S. Copyright Act, Title 17 U.S.C.*

START



MICROCOPY RESOLUTION TEST CHART
NATIONAL BUREAU OF STANDARDS-1963-A

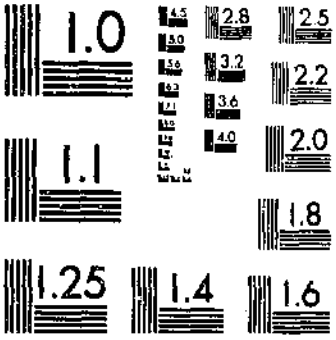

MICROCOPY RESOLUTION TEST CHART
NATIONAL BUREAU OF STANDARDS-1963-A

© UPDATA 1981

#403

REFERENCE
DO NOT LOAN

Statistical Bulletin No. 403

Federal Milk Order Market Statistics

DEPOSITORY
JUN 7 1967
Los Angeles Public Library

● Annual Summary for 1966

Dairy Division
Consumer and Marketing Service
UNITED STATES DEPARTMENT OF AGRICULTURE
Washington, D.C.

© UPDATA 1981

1966 SUMMARY OF FEDERAL MILK ORDER MARKET STATISTICS

Federal milk marketing orders are established under the authority of the Agricultural Market Agreement Act of 1937, as amended. The Secretary of Agriculture is authorized by this statute, under certain conditions and with producer approval, to issue milk marketing orders which require handlers to pay at least the minimum specified prices for milk purchased from producers. The complete orders are published in the United States Code of Federal Regulations, Parts 1,000 to 1,199.

This is an annual summary of statistical data published in a monthly report which also is entitled, "Federal Milk Order Market Statistics." These data have been compiled from reports made by market administrators who administer these orders in the respective markets. The data for 1966 are preliminary; those for 1965 are revised.

Similar data for the 1947-65 period may be found in the following publications:

Federal Milk Order Market Statistics: Statistical Bulletin No. 248, issued in May 1959, contained an explanation of statistical terms and data for 1947-56. Supplements to this statistical bulletin were issued in:

January 1960----Containing preliminary data for 1958 and revised 1957 data
October 1960----Containing preliminary data for 1959 and revised 1958 data
December 1961---Containing preliminary data for 1960 and revised 1959 data
November 1962---Containing preliminary data for 1961 and revised 1960 data

Federal Milk Order Market Statistics: Statistical Bulletin No. 335, annual summary, issued in August 1963, contained preliminary 1962, and revised 1961 data.

Federal Milk Order Market Statistics: Statistical Bulletin No. 345, annual summary, issued in May 1964, contained preliminary 1963, and revised 1962 data

Federal Milk Order Market Statistics: Statistical Bulletin No. 361, annual summary, issued in May 1965, contained preliminary 1964, and revised 1963 data.

Federal Milk Order Market Statistics: Statistical Bulletin No. 374, annual summary, issued in May 1966, contained preliminary 1965, and revised 1964 data.

Issued May 1967

© UPDATA 1981

TABLE OF CONTENTS

I. GENERAL STATISTICS — Page

Table 1. Federal milk marketing orders in effect on December 31, 1966 with number assigned each order in the Code of Federal Regulations and date on which pricing provisions of each order became effective. 6

Table 2. Measures of growth in Federal milk order markets, 1947-66. 8

Table 3. Milk deliveries, by State of origin, to handlers regulated under Federal milk orders, 1964 and 1965 9

Table 4. Population of Federal milk marketing areas by market as defined December 31, 1966, total and by States, according to 1960 United States Census 10

Table 5. Markets in which Federal milk orders established individual or market wide pooling systems by type of pool, January 1-December 31, 1966. 12

II. NUMBER OF HANDLERS AND PRODUCERS AND QUANTITIES OF MILK PRICED IN EACH MARKET

Table 6. Number of pool handlers regulated under Federal milk orders, by markets, December 1965-66. 13

Table 7. Number of producers delivering milk to handlers regulated under Federal milk orders, by markets, by months, 1965 14

Table 8. Number of producers delivering milk to handlers regulated under Federal milk orders, by markets, by months, 1966 16

Table 9. Average delivery of milk per day per producer to handlers regulated under Federal milk orders, by markets, by months, 1965 18

Table 10. Average delivery of milk per day per producer to handlers regulated under Federal milk orders, by markets, by months, 1966 20

Table 11. Producer milk deliveries to handlers regulated under Federal Orders and deliveries used in Class I, January-December, 1966 and 1965. 22

Table 12. Receipts of milk from producers by handlers regulated under Federal milk orders, by markets, by months, 1965 24

Table 13. Receipts of milk from producers by handlers regulated under Federal milk orders, by markets, by months, 1966 28

Table 14. Percentage of butterfat in milk received from producers by handlers regulated under Federal milk orders, by markets, by months, 1965. 32

Table 15. Percentage of butterfat in milk received from producers by handlers regulated under Federal milk orders, by markets, by months, 1966. 34

Table 16. Producer milk used in Class I by handlers regulated under Federal milk orders, by markets, by months, 1965 36

Table 17. Producer milk used in Class I by handlers regulated under Federal milk orders, by markets, by months, 1966 38

Table 18. Producer milk used in Class I as percentage of all producer milk received by handlers regulated under Federal milk orders, by markets, by months, 1965 40

Table 19. Producer milk used in Class I as percentage of all producer milk received by handlers regulated under Federal milk orders, by markets, by months, 1966 42

© UPDATA 1981

III. PRICES AND GROSS VALUES OF MILK IN EACH MARKET

		Page
Table 20.	Federal order minimum Class I and blend prices for milk of 3.5 percent butterfat content, f.o.b. market or other indicated point, January-December, 1966 and 1965.	44
Table 21.	Class I prices per hundredweight established by Federal milk orders for milk of 3.5 percent butterfat content, by markets, by months, 1965	46
Table 22.	Class I butterfat differentials in Federal milk orders, by months, 1965.	48
Table 23.	Class I prices per hundredweight established by Federal milk orders for milk of 3.5 percent butterfat content, by markets, by months, 1966.	50
Table 24.	Class I butterfat differentials in Federal milk orders, by months, 1966.	52
Table 25.	Formula factors which determined Class I prices per hundredweight established by Federal milk orders at basic butterfat content, by markets, 1965	54
Table 26.	Formula factors which determined Class I prices per hundredweight established by Federal milk orders at basic butterfat content, by markets, 1966	56
Table 27.	Computed supply-demand adjustments provided in Class I price formulas established by Federal milk orders, by markets, by months, 1965.	58
Table 28.	Effective amount of supply-demand adjustments reflected in Class I prices established by Federal milk orders, by markets, by months, 1965.	60
Table 29.	Computed supply-demand adjustments provided in Class I price formulas established by Federal milk orders, by markets, by months, 1966.	62
Table 30.	Effective amount of supply-demand adjustments reflected in Class I prices established by Federal milk orders, by markets, by months, 1966.	64
Table 31.	Prices per hundredweight established by Federal milk orders for milk of 3.5 percent butterfat content and butterfat differentials, all classes other than Class I, by markets, by months, 1965.	66
Table 32.	Prices per hundredweight established by Federal milk orders for milk of 3.5 percent butterfat content and butterfat differentials, all classes other than Class I, by markets, by months, 1966.	70
Table 33.	Blend prices per hundredweight established by Federal milk orders for milk of 3.5 percent butterfat content, by markets, by months, 1965.	74
Table 34.	Blend butterfat differentials in Federal milk orders, by months, 1965.	76
Table 35.	Blend prices per hundredweight established by Federal milk orders for milk of 3.5 percent butterfat content, by markets, by months, 1966.	78
Table 36.	Blend butterfat differentials in Federal milk orders, by months, 1966.	80

© UPDATA 1981

III. PRICES AND GROSS VALUES OF MILK IN EACH MARKET -Continued

Page

Table 37. Base prices established by Federal milk orders for milk of 3.5 percent butterfat content, with butterfat differentials, by markets, by months, 1965. 82

Table 38. Excess prices established by Federal milk orders for milk of 3.5 percent butterfat content, with butterfat differentials, by markets, by months, 1965. 83

Table 39. Base prices established by Federal milk orders for milk of 3.5 percent butterfat content, with butterfat differentials, by markets, by months, 1966. 84

Table 40. Excess prices established by Federal milk orders for milk of 3.5 percent butterfat content, with butterfat differentials, by markets, by months, 1966. 85

Table 41. Seasonal adjustment fund deduction or addition to blend price per hundredweight paid producers by handlers regulated under Federal milk orders, by markets, 1965-66 86

Table 42. Prices used in Federal milk order formulas to determine monthly prices, 1965-66. 87

Table 43. Total value of milk marketed by all producers and average value of milk marketed per producer at blend prices established by Federal milk orders, adjusted for butterfat content, by markets, 1965-66 88

IV. FLUID MILK PRODUCT SALES IN CERTAIN MARKETING AREAS

Table 44. Fluid milk products sold in marketing areas defined by Federal milk orders for selected markets where comparable data are available, 1965-66 90

MILK MARKETING AREAS UNDER FEDERAL ORDERS AS OF JANUARY 1, 1967. 107

© UPDATA 1981

Table 1.--Federal milk marketing orders in effect on December 31, 1966, with number assigned each order in the Code of Federal Regulations and date on which pricing provisions of each order became effective

Milk marketing order	CFR-Chapter 7 Part Number	Date effective
Appalachian, Tenn.-Va.-W. Va.-Ky.	1011	3- 1-61
Merger of: Appalachian, Tenn.-Va.-Ky.		11- 1-54
Bluefield, W. Va.-Va.		11- 1-56
Austin-Waco, Texas.	1129	2- 1-55
Black Hills, S. Dak.	1075	8- 1-54
Cedar Rapids-Iowa City, Iowa.	1070	9- 1-51
Central Arizona	1131	12- 1-55
Central Arkansas.	1108	12- 1-55
Central West Texas.	1128	12- 1-52
Chattanooga, Tennessee.	1090	9- 1-56
Chicago, Ill. (Terminated 4-30-66) 1/		
Cincinnati, Ohio-Ky.	1033	11-23-42
Clarksburg, W. Va.	1009	11- 1-55
Columbus, Ohio.	1035	2- 1-46
Connecticut	1015	4- 1-59
Corpus Christi, Texas	1130	7- 1-55
Dayton-Springfield, Ohio.	1034	7- 1-45
Delaware Valley, Pa.-N.J.-Del.	1004	12- 1-63
Merger of: Philadelphia, Pa.		4- 1-42
Wilmington, Del.		6-16-56
Des Moines, Iowa.	1079	10- 1-58
Duluth-Superior, Minn.-Wis.	1069	5- 5-41
Eastern Colorado, Colo.-Kansas 1/	1137	12- 1-65
Merger of: Eastern Colorado.		11- 1-61
Colorado Springs-Pueblo, Colo.-Kansas		2- 1-59
Eastern South Dakota, S. Dak.-Iowa-Minn. 1/	1076	5- 1-65
Merger of: Eastern South Dakota.		5- 1-55
Sioux Falls-Mitchell, S. Dak.		9- 1-52
Fort Smith, Arkansas.	1102	9- 1-52
Fort Wayne, Indiana	1047	10-15-38
Great Basin, Utah-Nev.-Idaho-Wyo.	1136	11- 1-59
Indianapolis, Indiana	1049	3- 1-61
Inland Empire, Wash.-Idaho.	1133	4- 1-56
Kansas City, Mo.-Kansas 1/.	1064	9- 1-66
Merger of: St. Joseph, Mo.-Kansas.		10- 1-61
Kansas City, Mo.-Kansas		10- 1-57
Merger of: Kansas City, Mo.-Kansas		12--1-36
Topeka, Kansas.		1- 1-48
Knoxville, Tenn.	1101	8- 1-49
Louisville-Lexington-Evansville, Ky.-Ind.	1046	3- 1-62
Merger of: Louisville-Lexington, Ky.-Ind.		4- 1-40
(Louisville, Ky., until 3-1-60)		
Ohio Valley, Ind.-Ky.		3- 1-60
Lubbock-Plainview, Texas.	1120	7- 1-62
Madison, Wis.	1051	6- 1-62
Massachusetts-Rhode Island.	1001	10- 1-64
Merger of: Springfield, Mass.		1- 1-50
Worcester, Mass.		1- 1-50
Southeastern New England, R.I.-Mass.		1- 1-59
(Fall River, Mass.-R.I., terminated 12-31-58)		5- 1-36
Boston, Mass.		7- 1-59
Merger of: Boston, Mass.		8- 1-37
Merrimack Valley, Mass.		
(Lowell-Lawrence until 4-1-54)		2-12-39
Memphis, Tenn.-Miss.-Ark.	1097	10- 1-50
Michigan Upper Peninsula, Mich.-Wis.	1044	12- 1-58
Milwaukee, Wis.	1039	12- 1-50
Minneapolis-St. Paul, Minn.	1068	11- 3-45
Mississippi 2/.	1103	5- 1-65
Mississippi Delta (Terminated 4-30-65).		11- 1-58
Central Mississippi (Terminated 8-31-64).		11- 1-54
Mississippi Gulf Coast (Terminated 8-31-64)		1- 1-59
Nashville, Tenn.-Ky.	1098	12- 1-47

Continued-

© UPDATA 1981

Table 1.--Federal milk marketing orders in effect on December 31, 1966, with number assigned each order in the Code of Federal Regulations and date on which pricing provisions of each order became effective -Con.

Milk marketing order	CFR-Chapter 7 Part Number	Date effective
Nebraska-Western Iowa, Nebr.-Iowa	1065	11- 1-61
Merger of: Omaha-Lincoln-Council Bluffs, Nebr.-Iowa		
(Omaha-Council Bluffs until 9-1-52)		4- 5-39
Platte Valley, Nebr.		5- 1-57
Neosho Valley, Kansas-Mo.	1071	12- 1-51
New Orleans, La.	1094	10- 1-39
New York-New Jersey (New York, N.Y., until 8-1-57)	1002	7- 1-39
North Central Iowa	1078	11- 1-57
North Texas	1126	10- 1-31
Northeastern Ohio	1036	8- 1-59
Merger of: Cleveland, Ohio		8- 1-46
Akron-Stark County, Ohio		2- 1-57
Merger of: Akron, Ohio		2- 1-55
Stark County, Ohio		12- 1-52
Northeastern Wisconsin	1045	12- 1-58
Northern Louisiana (Shreveport, La., until 8-1-58)	1096	4- 1-55
Northwestern Indiana (S.Bend-LaPorte-Elkhart, Ind. until 4-1-65)	1031	12- 1-47
(S.Bend-LaPorte until 8-1-58)		
Merger of: LaPorte County, Ind.		11-13-37
St. Joseph County, Ind.		7- 1-43
Northwestern Ohio, Ohio-Michigan 1/	1041	1- 1-65
Merger of: North Central Ohio (Lima until 7-1-57)		8- 1-49
Toledo, Ohio-Mich.		9-16-38
Oklahoma Metropolitan	1106	5- 1-57
Merger of: Oklahoma City, Okla.		5- 1-50
Tulsa-Muskogee, Okla.		8- 1-53
Merger of: Tulsa, Okla.		5- 1-50
Muskogee, Okla.		7- 1-51
Ozarks, Mo.-Ark. (Springfield, Mo., until 8-1-54)	1067	3- 1-51
Paducah, Ky.-Mo.	1099	1- 1-48
Puget Sound, Wash.	1125	6- 1-51
Quad Cities-Dubuque, Iowa-Ill.	1063	1- 1-61
Merger of: Dubuque, Iowa-Ill.		10- 1-36
Quad Cities, Ill.-Iowa		12- 1-51
Merger of: Quad Cities, Ill.-Iowa		2- 1-40
Clinton, Iowa		10- 1-44
Red River Valley, Texas-Okla.	1104	11- 1-58
Rio Grande Valley, N. Mexico, Texas, Colo.	1138	7- 1-62
Rock River Valley, Ill.-Wis.	1038	9- 1-49
(Rockford-Freeport, Ill., until 6-1-62)		
St. Louis, Mo.-Ill.	1062	2- 1-36
San Antonio, Texas	1127	7- 1-52
Sioux City, Iowa-Nebr.-S. Dak.	1066	4-16-40
Southeastern Florida	1013	9- 1-57
Southern Michigan (Detroit, Mich., until 2-1-60) 1/	1040	8- 1-65
Merger of: Southern Michigan		9- 1-51
Muskegon, Mich.		10- 1-53
Suburban St. Louis, Ill	1032	6- 1-60
Tampa Bay, Florida	1012	1- 1-66
Texas Panhandle, Texas-Okla.	1132	2- 1-56
Tri-State, W. Va.-Ky.-Ohio	1005	8- 1-45
Upper Chesapeake Bay, Md.	1016	2- 1-60
Upstate Michigan	1043	11- 1-55
Washington, D. C.-Va.-Md.	1003	7- 1-59
Western Colorado	1134	12- 1-58
Wheeling, W. Va.-Ohio	1008	11- 1-55
Wichita, Kansas 1/	1073	9- 1-66
Merger of: Wichita, Kansas		6- 1-44
Southwest Kansas		7- 1-54
Youngstown-Warren, Ohio	1048	8- 1-61

1/ Terminations and mergers January 1, 1965-December 31, 1966. 2/ Miss. Delta, Jan.-April 1965.

© UPDATA 1981

Table 2.--Measures of growth in Federal milk order markets, 1947-66

Year	Number of markets 1/	Number of handlers 1/	Number of producers 2/	Producer deliveries	Producer deliveries used in Class I	Percentage of producer deliveries used in Class I	Prices at 3.5 percent butterfat content 3/: Class I	Prices at 3.5 percent butterfat content 3/: Blend	Receipts as percentage of milk sold to plants and dealers	Daily deliveries per producer	Gross value per producer at blend prices adjusted for butterfat content
	Number			1,000 lb.		Percent	Dol. per 100 lb.		Percent	Pounds	Dollars
1947	29	991	135,830	14,980,501	9,808,182	65.5	4.65	4.34	21.2	301	5,064
1948	30	963	136,363	15,019,637	9,852,103	65.6	5.29	4.97	21.8	301	5,713
1949	33	966	142,995	17,049,170	10,104,365	59.3	4.67	4.03	23.3	328	5,042
1950	39	1,101	156,584	18,659,790	10,999,842	58.9	4.51	3.93	25.1	336	5,050
1951	44	1,343	172,327	20,116,620	12,717,798	63.2	5.13	4.59	27.0	344	5,994
1952	49	1,352	176,752	22,998,107	14,671,764	63.8	5.37	4.85	29.8	360	6,663
1953	49	1,308	183,479	25,895,718	15,435,739	59.6	4.91	4.31	30.6	387	6,372
1954	53	1,333	186,127	27,140,234	16,172,041	59.6	4.62	4.01	30.9	403	6,151
1955	63	1,483	188,611	28,948,067	18,031,855	62.3	4.67	4.08	31.8	430	6,598
1956	68	1,486	183,830	31,379,533	19,615,443	62.5	4.90	4.24	32.9	469	7,445
1957	68	1,889	182,551	33,455,338	21,338,699	63.8	4.87	4.51	34.0	508	8,147
1958	74	1,962	186,155	36,355,658	23,308,694	64.1	4.72	4.40	36.5	547	8,300
1959	77	2,197	187,576	40,149,083	26,250,349	65.4	4.79	4.43	39.8	601	9,466
1960	80	2,259	189,816	44,812,259	28,757,758	64.2	4.88	4.47	43.1	648	10,482
1961	81	2,314	192,947	48,802,558	29,858,848	61.2	4.91	4.45	45.0	704	11,131
1962	83	2,258	186,468	51,648,248	31,605,983	61.2	4.80	4.14	46.7	761	11,854
1963	82	2,144	176,477	52,860,091	32,963,588	62.4	4.78	4.15	47.5	821	12,814
1964	77	2,010	167,503	54,447,471	33,965,406	62.4	4.87	4.23	47.7	888	14,174
1965	73	1,891	158,077	54,441,000	34,561,295	63.5	4.93	4.31	48.3	944	15,300
1966 4/	71	1,732	146,090	53,100,166	34,870,353	65.7	5.56	4.95	48.3	996	18,514

1/ End of year. (Date on which pricing provisions became effective)
2/ Average for year.
3/ Prices are simple averages for 1947-61 and weighted averages for 1962-66.
4/ Preliminary.

© UPDATA 1981

Table 3.--Milk deliveries, by State of origin, to handlers regulated under Federal milk orders, 1964-1965 1/

State and region	Deliveries to Federal order plants: Total 2/ 1964	Total 2/ 1965	Percentage of milk delivered to all plants 3/ 1964	Percentage of milk delivered to all plants 3/ 1965
	Million pounds		Percent	
Maine	217	240	35.3	39.7
New Hampshire	206	208	55.7	57.0
Vermont	1,667	1,702	85.7	85.7
Massachusetts	632	624	89.6	89.1
Rhode Island	94	93	98.9	98.9
Connecticut	657	656	100.0	100.0
New England	3,473	3,523	79.5	80.1
New York	8,915	8,999	84.9	84.9
New Jersey	1,045	911	100.0	93.0
Pennsylvania	4,466	4,615	66.5	68.3
Middle Atlantic	14,426	14,525	78.6	79.2
Delaware	129	124	81.6	83.2
Maryland	1,377	1,402	91.5	93.5
Virginia	576	590	37.9	38.1
West Virginia	271	279	73.2	75.4
North Carolina	1	1	.1	.1
South Carolina	0	0	0	0
Georgia	36	39	4.4	4.4
Florida	511	530	39.5	39.7
South Atlantic	2,901	2,965	39.8	39.6
Ohio	3,863	3,784	75.8	76.8
Indiana	2,157	2,067	71.2	73.3
Illinois	2,111	2,093	55.6	57.0
Michigan	4,418	4,298	81.4	82.0
Wisconsin	7,087	6,860	38.1	37.9
East North Central	19,636	19,102	54.6	55.0
Minnesota	719	710	7.1	7.2
Iowa	1,081	1,052	20.1	21.3
Missouri	1,141	1,159	38.4	39.8
North Dakota	4	4	.7	.8
South Dakota	194	194	17.6	16.9
Nebraska	472	457	41.0	39.4
Kansas	902	887	62.4	62.9
West North Central	4,513	4,463	19.8	20.3
Kentucky	1,037	1,097	46.5	48.6
Tennessee	927	1,017	50.4	52.7
Alabama	3	3	.5	.4
Mississippi	525	561	56.1	57.2
East South Central	2,492	2,678	44.1	45.8
Arkansas	331	319	53.4	51.5
Louisiana	498	529	59.6	59.4
Oklahoma	888	924	81.0	81.8
Texas	1,957	2,052	72.5	74.6
West South Central	3,674	3,824	70.1	70.9
Montana	0	0	0 0	0
Idaho	74	75	5.4	5.6
Wyoming	9	12	7.0	9.5
Colorado	652	645	93.1	92.1
New Mexico	250	253	99.2	100.0
Arizona	475	489	98.1	100.0
Utah	441	443	67.8	67.6
Nevada	3	3	2.5	2.4
Mountain	1,904	1,920	48.3	48.8
Washington	1,399	1,414	79.9	80.8
Oregon	0	0	0	0
California	29	27	.4	.3
Pacific	1,428	1,441	13.6	13.8
Alaska & Hawaii	0	0	0	0
Total (U.S.)	54,447	54,441	47.7	48.3

1/ Revised.
2/ Total deliveries of milk by producers in each State to handlers regulated under Federal milk orders.
3/ Computed from data reported in "Milk Production, Disposition, and Income," 1964-65.

© UPDATA 1981

Table 4.--Population of Federal milk marketing areas by market as defined December 31, 1966, total and by States, according to 1960 United States Census

Marketing area	State	Population: State	Population: Total
Appalachian	Tennessee	221,134	560,392
	Virginia	148,586	
	West Virginia	139,565	
	Kentucky	51,107	
Austin-Waco	Texas	658,217	658,217
Black Hills	South Dakota	102,901	102,901
Cedar Rapids-Iowa City	Iowa	125,478	125,478
Central Arizona	Arizona	1,113,836	1,113,836
Central Arkansas	Arkansas	807,134	807,134
Central West Texas	Texas	466,240	466,240
Chattanooga	Tennessee	309,891	309,891
Cincinnati	Ohio	1,209,438	1,472,042
	Kentucky	262,604	
Clarksburg	West Virginia	237,276	237,276
Columbus	Ohio	1,130,073	1,130,073
Connecticut	Connecticut	2,535,234	2,535,234
Corpus Christi	Texas	693,049	693,049
Dayton-Springfield	Ohio	607,005	607,005
Delaware Valley	Pennsylvania	2,948,521	4,652,298
	New Jersey	1,406,131	
	Delaware	297,646	
Des Moines	Iowa	657,742	657,742
Duluth-Superior	Minnesota	134,816	209,109
	Wisconsin	74,293	
Eastern Colorado	Colorado	1,474,293	1,491,788
	Kansas	17,495	
Eastern South Dakota	South Dakota	381,332	407,664
	Minnesota	11,864	
	Iowa	14,468	
Fort Smith	Arkansas	59,778	59,778
Fort Wayne	Indiana	493,793	493,793
Great Basin	Utah	846,782	879,416
	Nevada	21,819	
	Idaho	5,914	
	Wyoming	4,901	
Indianapolis	Indiana	2,122,583	2,122,583
Inland Empire	Washington	329,562	428,596
	Idaho	99,034	
Kansas City	Missouri	1,078,186	2,006,917
	Kansas	928,731	
Knoxville	Tennessee	294,390	294,390
Louisville-Lexington-Evansville	Kentucky	1,616,475	2,183,854
	Indiana	567,379	
Lubbock-Plainview	Texas	350,601	350,601
Madison	Wisconsin	583,919	583,919
Massachusetts-Rhode Island	Massachusetts	4,595,172	5,454,174
	Rhode Island	859,002	
Memphis	Tennessee	800,569	953,345
	Mississippi	130,960	
	Arkansas	21,816	

Continued

© UPDATA 1981

Table 4.--Population of Federal milk marketing areas by market as defined December 31, 1966, total and by States, according to 1960 United States Census -Continued

Marketing area	State	Population: State	Population: Total
Michigan Upper Peninsula	Michigan	305,952	335,216
	Wisconsin	29,264	
Milwaukee	Wisconsin	1,699,841	1,699,841
Minneapolis-St. Paul	Minnesota	1,342,278	1,342,278
Mississippi	Mississippi	1,459,596	1,459,596
Nashville	Tennessee	1,038,046	1,168,934
	Kentucky	130,888	
Nebraska-Western Iowa	Nebraska	1,253,206	1,357,533
	Iowa	104,327	
Neosho Valley	Kansas	202,070	342,679
	Missouri	140,609	
New Orleans	Louisiana	1,028,396	1,028,396
New York-New Jersey	New York	13,830,179	18,490,830
	New Jersey	4,660,651	
North Central Iowa	Iowa	528,297	528,297
North Texas	Texas	1,933,075	1,933,075
Northeastern Ohio	Ohio	2,935,914	2,935,914
Northeastern Wisconsin	Wisconsin	917,910	917,910
Northern Louisiana	Louisiana	556,346	556,346
Northwestern Indiana	Indiana	1,104,790	1,104,790
Northwestern Ohio	Ohio	1,083,444	1,173,039
	Michigan	90,595	
Oklahoma Metropolitan	Oklahoma	1,060,488	1,060,488
Ozarks	Missouri	313,540	427,766
	Arkansas	114,226	
Paducah	Kentucky	246,990	369,878
	Missouri	122,888	
Puget Sound	Washington	1,725,648	1,725,648
Quad Cities-Dubuque	Iowa	308,769	528,308
	Illinois	219,539	
Red River Valley	Oklahoma	382,727	567,525
	Texas	184,798	
Rio Grande Valley	New Mexico	923,415	1,273,363
	Texas	314,070	
	Colorado	35,878	
Rock River Valley	Illinois	482,761	596,674
	Wisconsin	113,913	
St. Louis	Missouri	1,727,144	1,913,718
	Illinois	186,574	
San Antonio	Texas	687,151	687,151
Sioux City	Iowa	93,690	105,667
	Nebraska	9,385	
	South Dakota	2,592	
Southeastern Florida	Florida	1,644,048	1,644,048
Southern Michigan	Michigan	6,828,761	6,828,761
Suburban St. Louis	Illinois	753,304	753,304

Continued

© UPDATA 1981

Table 4.--Population of Federal milk marketing areas by market as defined December 31, 1966, total and by States, according to 1960 United States Census -Continued

Marketing area	State	Population: State	Population: Total
Tampa Bay	Florida	1,289,922	1,289,922
Texas Panhandle	Texas	334,607	)
	Oklahoma	17,782	) 352,389
Tri-State	West Virginia	845,710	)
	Ohio	330,721	)
	Kentucky	251,680	) 1,428,111
Upper Chesapeake Bay	Maryland	2,093,277	2,093,277
Upstate Michigan	Michigan	171,687	171,687
Washington, D. C.	Maryland	811,604	)
	Washington, D. C.	763,956	)
	Virginia	589,782	) 2,165,342
Western Colorado	Colorado	96,620	96,620
Wheeling	Ohio	265,124	)
	West Virginia	175,033	) 440,157
Wichita	Kansas	847,180	847,180
Youngstown-Warren	Ohio	515,592	515,592
Total (71 markets)		98,306,985	98,306,985

Table 5.--Markets in which Federal milk orders established individual or market wide pooling systems by type of pool, January 1-December 31, 1966

Markets operating with individual handler pool

Austin-Waco	Delaware Valley	Memphis	Milwaukee
Corpus Christi	Fort Smith	Michigan Upper Peninsula	North Central Iowa

Markets operating with market wide pool

Appalachian	Eastern South Dakota	New Orleans	St. Louis
Black Hills	Fort Wayne	New York-New Jersey	San Antonio
Massachusetts-Rhode Island	Great Basin	North Texas	Sioux City
Cedar Rapids-Iowa City	Indianapolis	Northeastern Ohio	Southeastern Florida
Central Arizona	Inland Empire	Northeastern Wisconsin	Southern Michigan
Central Arkansas	Kansas City	Northern Louisiana	Suburban St. Louis
Central West Texas	Knoxville	Northwestern Indiana	Tampa Bay
Chattanooga	Louisville-Lexington-Evansville	Northwestern Ohio	Texas Panhandle
Cincinnati	Lubbock-Plainview	Oklahoma Metropolitan	Tri-State
Clarksburg	Madison	Ozarks	Upper Chesapeake Bay
Columbus	Minneapolis-St. Paul	Paducah	Upstate Michigan
Connecticut	Mississippi	Puget Sound	Washington, D. C.
Dayton-Springfield	Nashville	Quad Cities-Dubuque	Western Colorado
Des Moines	Nebraska-Western Iowa	Red River Valley	Wheeling
Duluth-Superior	Neosho Valley	Rio Grande Valley	Wichita
Eastern Colorado		Rock River Valley	Youngstown-Warren

© UPDATA 1981

Table 6.--Number of pool handlers regulated under Federal milk orders by markets, December 1965-66

Marketing area	1965	1966
	Number	
NEW ENGLAND		
Mass.-Rhode Island	154	136
Connecticut	78	77
MIDDLE ATLANTIC		
New York-New Jersey	263	242
Delaware Valley	62	60
SOUTH ATLANTIC		
Upper Chesapeake Bay	25	25
Washington, D. C.	16	16
Wheeling	15	11
Clarksburg	6	6
Tri-State	28	28
Appalachian	10	10
Tampa Bay	---	15
Southeastern Florida	12	13
EAST NORTH CENTRAL		
Upstate Michigan	9	8
Southern Michigan	119	89
Northwestern Ohio	26	21
Northeastern Ohio	53	51
Columbus	23	19
Dayton-Springfield	13	13
Cincinnati	27	26
Youngstown-Warren	9	10
Mich. Upper Peninsula	25	23
Northeastern Wisconsin	58	55
Milwaukee	29	46
Rock River Valley	14	12
Chicago	55	2/
Northwestern Indiana	18	18
EAST NORTH CENTRAL-CON.		
Fort Wayne	15	10
Louisville-Lexington-Evansville	32	27
Indianapolis	32	29
Suburban St. Louis	18	17
Madison	19	17
WEST NORTH CENTRAL		
Duluth-Superior	4	4
Minneapolis-St. Paul	24	26
Eastern South Dakota	20	20
Black Hills	6	6
North Central Iowa	22	21
Cedar Rapids-Iowa City	6	6
Quad Cities-Dubuque	20	18
Des Moines	18	17
Sioux City	3	3
Nebraska-Western Iowa	33	34
St. Louis	28	24
Ozarks	10	10
Kansas City	1/ 33	35
Neosho Valley	9	7
Wichita	1/ 18	19
EAST SOUTH CENTRAL		
Paducah	10	10
Nashville	16	16
Memphis	11	11
Knoxville	11	9
Chattanooga	8	7
Mississippi	28	26
WEST SOUTH CENTRAL		
Central Arkansas	15	14
Fort Smith	2	2
Oklahoma Metropolitan	16	14
Red River Valley	10	10
Texas Panhandle	7	7
Lubbock-Plainview	5	5
Northern Louisiana	11	10
New Orleans	25	20
North Texas	24	23
Central West Texas	6	6
Austin-Waco	7	6
San Antonio	12	10
Corpus Christi	12	11
MOUNTAIN		
Eastern Colorado	39	37
Great Basin	14	14
Western Colorado	6	6
Central Arizona	14	13
Rio Grande Valley	21	22
PACIFIC		
Puget Sound	34	32
Inland Empire	10	11
TOTAL	1,891	1,732

1/ Data combined for markets merged prior to January 1, 1967.
2/ Terminated April 30.

© UPDATA 1981

© UPDATA 1981

TABLE 7.--NUMBER OF PRODUCERS DELIVERING MILK TO HANDLERS REGULATED UNDER FEDERAL MILK ORDERS, BY MARKETS, BY MONTHS, 1965

MARKET	JAN.	FEB.	MARCH	APRIL	MAY	JUNE	JULY	AUG.	SEPT.	OCT.	NOV.	DEC.	MONTHLY AVERAGE
							NUMBER						
NEW ENGLAND													
MASSACHUSETTS-R. I.	10,316	10,225	10,165	10,123	10,089	9,964	9,831	9,717	9,644	9,454	9,336	9,177	9,837
CONNECTICUT	2,218	2,214	2,205	2,190	2,172	2,171	2,162	2,160	2,146	2,139	2,126	2,118	2,168
GROUP TOTAL 1/	12,534	12,439	12,370	12,313	12,261	12,135	11,993	11,877	11,790	11,593	11,462	11,295	12,005
MIDDLE ATLANTIC													
NEW YORK-NEW JERSEY	40,644	40,439	40,570	40,408	40,179	39,800	39,690	39,474	39,055	38,662	38,357	38,089	39,614
DELAWARE VALLEY	5,674	5,587	5,483	5,350	5,317	5,419	5,220	5,229	5,397	5,432	5,249	5,300	5,388
GROUP TOTAL 1/	46,318	46,026	46,053	45,758	45,496	45,219	44,910	44,703	44,452	44,094	43,606	43,389	45,002
SOUTH ATLANTIC													
UPPER CHESAPEAKE BAY	2,348	2,336	2,322	2,311	2,295	2,284	2,307	2,341	2,342	2,357	2,257	2,351	2,321
WASHINGTON,D.C.	1,939	1,965	1,913	1,887	1,871	1,858	1,865	1,875	1,844	1,838	1,837	1,915	1,884
WHEELING	784	781	780	763	759	757	749	749	747	758	753	749	761
CLARKSBURG	313	314	313	312	311	307	306	307	302	305	305	303	308
TRI-STATE	1,738	1,699	1,689	1,668	1,659	1,648	1,645	1,642	1,625	1,610	1,594	1,576	1,649
APPALACHIAN	821	823	816	814	818	808	813	820	824	823	833	821	820
TAMPA BAY	---	---	---	---	---	---	---	---	---	---	---	---	---
SOUTHEASTERN FLORIDA	85	85	85	85	86	86	85	85	85	86	86	86	85
GROUP TOTAL 1/	8,028	8,003	7,918	7,840	7,799	7,748	7,770	7,819	7,769	7,777	7,665	7,801	7,828
EAST NORTH CENTRAL													
UPSTATE MICHIGAN	224	222	221	221	220	218	215	213	211	208	205	206	215
SOUTHERN MICHIGAN 2/	12,746	12,696	12,622	12,450	12,276	12,187	12,171	12,185	11,919	11,693	11,658	11,532	12,178
NORTHWESTERN OHIO	1,697	1,677	1,680	1,770	1,734	1,716	1,688	1,675	1,653	1,645	1,631	1,631	1,683
NORTHEASTERN OHIO	6,026	5,845	5,833	5,836	5,792	5,750	5,704	5,674	5,645	5,559	5,480	5,392	5,711
COLUMBUS	1,679	1,670	1,667	1,654	1,669	1,661	1,632	1,644	1,642	1,642	1,642	1,615	1,651
DAYTON - SPRINGFIELD	1,417	1,413	1,220	1,214	1,211	1,150	1,151	1,231	1,457	1,457	1,448	1,430	1,316
CINCINNATI	3,087	3,078	3,269	3,248	3,212	3,265	3,250	3,214	3,236	3,190	3,185	3,154	3,199
YOUNGSTOWN - WARREN	789	787	786	758	745	734	738	729	732	744	738	749	752
EASTERN GR. TOTAL 1/	27,665	27,388	27,298	27,151	26,859	26,681	26,549	26,565	26,495	26,138	25,987	25,709	26,707
MICHIGAN UPPER PENINSULA	530	528	523	523	523	514	513	514	516	512	510	508	518
NORTHEASTERN WISCONSIN	1,304	1,306	1,305	1,301	1,282	1,286	1,203	1,219	1,287	1,288	1,344	1,332	1,288
MILWAUKEE	2,249	2,250	2,242	2,364	2,357	2,334	2,344	2,366	2,367	2,305	2,307	2,303	2,316
ROCK RIVER VALLEY	321	324	319	302	299	287	297	302	319	317	324	318	311
CHICAGO	15,824	15,768	15,647	15,176	14,900	14,950	14,400	14,200	13,900	13,950	13,800	13,700	14,684
NORTHWESTERN INDIANA	575	583	574	1,188	1,180	1,180	1,160	1,156	1,143	1,141	1,135	1,118	1,011
FORT WAYNE	909	908	881	852	826	807	838	848	808	868	876	884	859
LSVILLE-LXGTON-EVNSVILLE	3,131	3,330	3,316	3,287	3,256	3,238	3,245	3,260	3,270	3,266	3,266	3,264	3,261
INDIANAPOLIS	3,591	3,556	3,543	3,247	3,202	3,206	3,151	3,185	3,045	3,017	2,995	3,087	3,235
SUBURBAN ST.LOUIS	1,491	1,366	1,409	1,490	1,575	1,512	1,468	1,453	1,408	1,398	1,392	1,421	1,448
MADISON	645	644	638	508	488	486	497	504	499	500	493	492	533
WESTERN GR. TOTAL 1/	11,601	11,638	11,615	11,208	11,152	11,049	10,915	10,983	10,833	10,849	10,876	10,988	11,142
WEST NORTH CENTRAL													
DULUTH - SUPERIOR	838	831	827	823	812	805	801	795	786	777	781	781	805
MINNEAPOLIS - ST.PAUL	3,198	3,184	3,164	3,162	3,134	3,132	3,034	3,180	3,167	3,175	3,168	3,170	3,156
EASTERN SOUTH DAKOTA 2/	449	448	445	445	465	462	457	453	455	458	455	454	454
BLACK HILLS	112	112	112	112	112	112	112	111	112	111	111	110	112
NORTH CENTRAL IOWA	783	789	801	781	773	772	778	769	803	821	804	806	790
CEDAR RAPIDS - IOWA CITY	728	725	719	721	709	715	693	673	517	529	531	571	652
QUAD CITIES - DUBUQUE	685	689	677	674	664	665	692	681	636	626	599	601	657
DES MOINES	998	922	905	903	898	895	902	917	1,053	1,043	1,037	1,000	956
SIOUX CITY	164	163	162	159	160	159	160	162	158	161	161	161	161
NEBRASKA - WESTERN IOWA	1,471	1,461	1,423	1,484	1,471	1,469	1,431	1,441	1,471	1,450	1,441	1,432	1,454
NORTHERN GR. TOTAL 1/	9,426	9,324	9,235	9,264	9,198	9,186	9,060	9,182	9,158	9,151	9,088	9,086	9,196

CONTINUED-

TABLE 7.--NUMBER OF PRODUCERS DELIVERING MILK TO HANDLERS REGULATED UNDER FEDERAL MILK ORDERS, BY MARKETS, BY MONTHS, 1965 -CON.

MARKET	JAN.	FEB.	MARCH	APRIL	MAY	JUNE	JULY	AUG.	SEPT.	OCT.	NOV.	DEC.	12 MO. AVERAGE
							NUMBER						
WEST NORTH CENTRAL -CON.													
ST. LOUIS	2,728	2,887	2,839	2,704	2,559	2,563	2,556	2,580	2,584	2,597	2,519	2,500	2,635
OZARKS	1,040	1,021	1,075	1,110	1,107	1,130	1,147	1,151	1,077	1,124	1,186	1,167	1,111
KANSAS CITY 2/	2,316	2,306	2,294	2,276	2,261	2,247	2,237	2,271	2,271	2,275	2,260	2,248	2,272
NEOSHO VALLEY	362	402	456	476	459	517	489	431	341	337	331	347	412
WICHITA 2/	1,056	977	961	925	930	957	937	973	1,005	1,029	1,026	1,029	984
SOUTHERN GR. TOTAL 1/	7,502	7,593	7,625	7,491	7,316	7,414	7,366	7,406	7,278	7,362	7,322	7,291	7,414
EAST SOUTH CENTRAL													
PADUCAH	407	406	405	430	431	432	375	415	464	450	453	427	424
NASHVILLE	1,264	1,257	1,360	1,355	1,354	1,349	1,360	1,363	1,335	1,328	1,324	1,315	1,330
MEMPHIS	961	938	920	991	902	929	1,069	963	1,004	962	942	957	962
KNOXVILLE	728	729	729	724	720	683	689	687	694	692	692	688	704
CHATTANOOGA	679	676	673	667	668	665	663	661	661	660	667	666	667
MISSISSIPPI 2/	366	367	359	358	1,158	1,279	1,280	1,305	1,341	1,239	1,228	1,232	959
GROUP TOTAL 1/	4,039	4,006	4,087	4,167	4,075	4,058	4,156	4,089	4,158	4,092	4,078	4,053	4,088
WEST SOUTH CENTRAL													
CENTRAL ARKANSAS	794	726	682	802	803	666	647	703	798	934	908	849	776
FORT SMITH	144	148	147	125	125	122	136	138	140	139	145	141	138
OKLAHOMA METROPOLITAN	1,762	1,759	1,701	1,696	1,677	1,674	1,653	1,645	1,640	1,631	1,617	1,606	1,672
RED RIVER VALLEY	499	456	499	494	497	495	545	642	546	502	494	481	512
TEXAS PANHANDLE	402	401	396	395	383	389	393	393	399	394	390	389	394
LUBBOCK - PLAINVIEW	118	117	115	114	113	112	112	108	112	110	109	109	112
NORTHERN GR. TOTAL 1/	3,719	3,607	3,540	3,626	3,598	3,458	3,486	3,629	3,635	3,710	3,663	3,575	3,604
NORTHERN LOUISIANA	435	431	431	430	428	418	417	417	410	411	407	409	420
NEW ORLEANS	1,636	1,627	1,615	1,593	1,582	1,582	1,576	1,572	1,569	1,523	1,529	1,524	1,577
NORTH TEXAS	2,004	2,043	2,044	1,995	2,031	2,019	2,009	1,952	1,954	1,942	1,921	1,904	1,985
CENTRAL WEST TEXAS	344	343	338	337	336	334	334	336	332	328	327	328	335
AUSTIN - WACO	223	224	287	230	280	246	235	251	316	241	241	318	258
SAN ANTONIO	420	400	396	392	391	388	389	384	380	400	399	390	394
CORPUS CHRISTI	347	345	345	321	322	304	303	302	782	313	310	709	392
SOUTHERN GR. TOTAL 1/	5,409	5,413	5,456	5,298	5,370	5,291	5,263	5,214	5,743	5,158	5,134	5,582	5,361
MOUNTAIN													
EASTERN COLORADO 2/	1,529	1,387	1,409	1,455	1,464	1,453	1,432	1,391	1,649	1,798	1,705	1,682	1,530
GREAT BASIN	1,125	1,100	1,121	1,116	1,097	1,134	1,095	1,084	1,114	1,109	1,107	1,095	1,108
WESTERN COLORADO	101	91	100	94	100	95	94	94	94	92	92	92	95
CENTRAL ARIZONA	252	251	250	247	246	248	243	243	242	244	238	237	245
RIO GRANDE VALLEY	486	424	369	370	365	345	350	383	462	468	399	437	405
GROUP TOTAL 1/	3,493	3,253	3,249	3,282	3,272	3,275	3,214	3,195	3,561	3,711	3,541	3,543	3,382
PACIFIC													
PUGET SOUND	2,616	2,603	2,591	2,572	2,559	2,546	2,531	2,512	2,490	2,468	2,445	2,441	2,531
INLAND EMPIRE	552	549	549	544	537	531	531	529	526	525	516	516	534
GROUP TOTAL 1/	3,168	3,152	3,140	3,116	3,096	3,077	3,062	3,041	3,016	2,993	2,961	2,957	3,065
66-MARKET TOTAL 1/	142,902	141,842	141,586	140,514	139,492	138,591	137,744	137,703	137,888	136,620	135,383	135,269	138,794
ALL-MARKET TOTAL	162,237	161,134	160,727	159,902	159,386	158,621	157,225	157,032	156,958	155,580	154,177	153,940	158,077

1/ Based on markets where orders were effective entire period and which have had no significant marketing area expansions, January 1, 1965-December 31, 1966. See footnote 1 on page 23.

2/ Data combined for markets merged prior to January 1, 1967. See pages 6-7.

© UPDATA 1981

© UPDATA 1981

TABLE 8.--NUMBER OF PRODUCERS DELIVERING MILK TO HANDLERS REGULATED UNDER FEDERAL MILK ORDERS, BY MARKETS, BY MONTHS, 1966

MARKET	JAN.	FEB.	MARCH	APRIL	MAY	JUNE	JULY	AUG.	SEPT.	OCT.	NOV.	DEC.	SIMPLE AVERAGE
							NUMBER						
NEW ENGLAND													
MASSACHUSETTS-R. I.	9,027	8,945	8,944	8,938	8,881	8,838	8,785	8,716	8,690	8,643	8,506	8,492	8,784
CONNECTICUT	2,117	2,114	2,105	2,091	2,083	2,063	2,053	2,045	2,040	2,035	2,034	2,026	2,067
GROUP TOTAL 1/	11,144	11,059	11,049	11,029	10,964	10,901	10,838	10,761	10,730	10,678	10,540	10,518	10,851
MIDDLE ATLANTIC													
NEW YORK-NEW JERSEY	37,625	37,430	37,264	37,348	36,804	36,479	36,156	35,948	35,784	35,600	35,349	35,075	36,405
DELAWARE VALLEY	5,212	5,214	4,861	4,820	4,776	4,649	4,716	4,858	4,894	4,949	4,893	4,532	4,864
GROUP TOTAL 1/	42,837	42,644	42,125	42,168	41,580	41,128	40,872	40,806	40,678	40,549	40,242	39,607	41,270
SOUTH ATLANTIC													
UPPER CHESAPEAKE BAY	2,336	2,323	2,264	2,240	2,239	2,231	2,270	2,245	2,204	2,182	2,174	2,171	2,240
WASHINGTON,D.C.	1,823	1,847	1,805	1,789	1,773	1,784	1,773	1,776	1,717	1,789	1,770	1,810	1,788
WHEELING	741	732	724	713	706	701	688	667	645	655	683	679	694
CLARKSBURG	302	301	298	295	295	294	291	292	288	287	285	283	292
TRI-STATE	1,573	1,557	1,552	1,618	1,620	1,631	1,641	1,647	1,647	1,625	1,609	1,597	1,610
APPALACHIAN	793	795	790	780	777	781	768	768	778	775	778	780	780
TAMPA BAY 2/	179	191	185	174	174	174	176	185	184	198	175	195	182
SOUTHEASTERN FLORIDA	86	86	85	87	87	87	87	87	93	95	92	91	88
GROUP TOTAL 1/	7,654	7,641	7,518	7,522	7,497	7,509	7,518	7,482	7,372	7,408	7,391	7,411	7,494
EAST NORTH CENTRAL													
UPSTATE MICHIGAN	208	209	209	209	204	203	203	201	199	197	194	194	202
SOUTHERN MICHIGAN	11,438	11,385	11,242	11,099	10,968	10,837	10,744	10,661	10,625	10,525	10,407	10,297	10,852
NORTHWESTERN OHIO	1,613	1,614	1,606	1,604	1,594	1,586	1,560	1,656	1,557	1,559	1,525	1,525	1,575
NORTHEASTERN OHIO	5,339	5,339	5,330	5,377	5,350	5,337	5,416	5,386	5,285	5,261	5,216	5,316	5,329
COLUMBUS	1,605	1,593	1,583	1,575	1,567	1,546	1,498	1,491	1,496	1,501	1,497	1,500	1,538
DAYTON - SPRINGFIELD	1,387	1,372	1,366	1,345	1,334	1,326	1,386	1,380	1,379	1,381	1,366	1,379	1,367
CINCINNATI	3,189	3,185	3,187	3,162	3,110	3,109	3,101	3,148	3,155	3,145	3,124	3,041	3,138
YOUNGSTOWN - WARREN	752	757	749	706	707	709	707	707	708	748	751	746	729
EASTERN GR. TOTAL 1/	25,531	25,454	25,272	25,077	24,834	24,653	24,615	24,530	24,404	24,317	24,080	23,998	24,730
MICHIGAN UPPER PENINSULA	502	498	493	478	476	473	483	480	495	493	493	492	488
NORTHEASTERN WISCONSIN	1,378	1,374	1,350	1,332	1,328	1,323	1,291	1,294	1,266	1,273	1,312	1,425	1,329
MILWAUKEE	2,303	2,294	2,275	2,252	9,129	9,093	9,192	9,516	9,066	9,860	9,597	9,619	7,016
ROCK RIVER VALLEY	319	302	322	291	980	980	980	1,048	1,067	290	288	291	596
CHICAGO 2/	13,650	13,500	13,450	13,100	---	---	---	---	---	---	---	---	13,425
NORTHWESTERN INDIANA	1,117	1,098	1,094	1,079	2,367	2,342	2,159	1,029	1,034	1,018	1,013	1,005	1,363
FORT WAYNE	873	830	823	827	697	659	798	826	864	861	820	750	802
LSVILLE-LXGTON-EVNSVILLE	3,261	3,241	3,231	3,212	3,209	3,209	3,197	3,195	3,193	3,161	3,144	3,132	3,199
INDIANAPOLIS	3,022	2,945	2,917	2,848	2,854	2,840	2,966	3,200	3,126	3,122	3,216	3,145	3,017
SUBURBAN ST.LOUIS	1,416	1,413	1,499	1,530	1,516	1,402	1,520	1,514	1,511	1,482	1,453	1,563	1,485
MADISON	490	488	488	490	484	478	518	496	638	534	643	586	528
WESTERN GR. TOTAL 1/	10,942	10,789	10,801	10,717	10,564	10,384	10,773	11,005	11,093	10,926	11,081	11,093	10,847
WEST NORTH CENTRAL													
DULUTH - SUPERIOR	790	785	789	787	781	773	784	772	764	754	753	744	773
MINNEAPOLIS - ST.PAUL	3,196	3,227	3,255	3,246	3,250	3,295	4,413	4,355	4,342	4,331	4,301	4,351	3,797
EASTERN SOUTH DAKOTA	451	450	449	450	441	441	463	481	487	484	470	467	461
BLACK HILLS	110	110	109	108	106	105	105	105	105	105	104	104	106
NORTH CENTRAL IOWA	830	848	844	860	727	779	837	874	875	877	873	894	843
CEDAR RAPIDS - IOWA CITY	567	567	559	557	641	639	635	633	629	629	626	637	610
QUAD CITIES - DUBUQUE	597	595	594	590	581	584	594	589	577	573	577	620	589
DES MOINES	990	973	960	951	878	873	885	886	895	969	953	993	934
SIOUX CITY	169	172	168	168	168	168	169	171	172	172	173	174	170
NEBRASKA - WESTERN IOWA	1,468	1,447	1,443	1,432	1,451	1,423	1,417	1,421	1,419	1,432	1,415	1,438	1,434
NORTHERN GR. TOTAL 1/	9,168	9,174	9,170	9,149	9,024	9,080	10,302	10,287	10,265	10,326	10,245	10,422	9,718

CONTINUED-

TABLE 8.--NUMBER OF PRODUCERS DELIVERING MILK TO HANDLERS REGULATED UNDER FEDERAL MILK ORDERS, BY MARKETS, BY MONTHS, 1966 -CON.

MARKET	JAN.	FEB.	MARCH	APRIL	MAY	JUNE	JULY	AUG.	SEPT.	OCT.	NOV.	DEC.	SIMPLE AVERAGE
							NUMBER						
WEST NORTH CENTRAL -CON.													
ST. LOUIS	2,533	2,569	2,560	2,537	2,628	2,496	2,520	2,492	2,476	2,697	2,711	2,468	2,557
OZARKS	1,167	1,249	1,286	1,272	1,302	1,346	1,318	1,328	1,364	1,300	1,145	1,333	1,284
KANSAS CITY 2/	2,227	2,211	2,200	2,188	2,180	2,174	2,164	2,198	2,292	2,301	2,294	2,288	2,226
NEOSHO VALLEY	332	332	350	364	385	390	385	374	326	309	308	307	347
WICHITA 2/	1,042	999	984	949	949	884	919	948	931	956	949	989	958
SOUTHERN GR. TOTAL 1/	7,301	7,360	7,380	7,310	7,444	7,290	7,306	7,340	7,389	7,563	7,407	7,385	7,373
EAST SOUTH CENTRAL													
PADUCAH	374	370	370	389	396	393	398	392	382	387	389	393	386
NASHVILLE	1,310	1,305	1,300	1,289	1,284	1,284	1,282	1,309	1,303	1,295	1,289	1,278	1,294
MEMPHIS	953	909	918	800	797	818	822	772	777	714	713	728	810
KNOXVILLE	688	684	682	678	673	661	661	661	759	762	762	763	703
CHATTANOOGA	664	663	660	653	646	642	601	602	591	576	571	572	620
MISSISSIPPI	1,224	1,193	1,188	1,181	1,175	1,165	1,161	1,178	1,146	1,161	1,160	1,158	1,174
GROUP TOTAL 1/	3,989	3,931	3,930	3,809	3,796	3,798	3,764	3,736	3,812	3,734	3,724	3,734	3,813
WEST SOUTH CENTRAL													
CENTRAL ARKANSAS	775	852	787	816	801	785	766	773	781	752	768	836	791
FORT SMITH	150	144	146	123	121	127	145	131	132	113	125	139	133
OKLAHOMA METROPOLITAN	1,607	1,590	1,585	1,579	1,567	1,560	1,534	1,522	1,526	1,500	1,482	1,490	1,545
RED RIVER VALLEY	516	480	468	443	470	468	487	564	532	500	514	497	495
TEXAS PANHANDLE	386	383	380	375	371	371	365	366	366	366	365	368	372
LUBBOCK - PLAINVIEW	106	105	104	105	104	102	104	105	105	103	105	100	104
NORTHERN GR. TOTAL 1/	3,540	3,554	3,470	3,441	3,434	3,413	3,401	3,461	3,442	3,334	3,357	3,430	3,440
NORTHERN LOUISIANA	409	405	399	399	398	393	389	391	387	384	380	378	393
NEW ORLEANS	1,524	1,515	1,507	1,481	1,491	1,470	1,467	1,459	1,459	1,406	1,373	1,365	1,460
NORTH TEXAS	1,891	1,907	1,858	1,846	1,858	1,835	1,831	1,832	1,833	1,767	1,755	1,709	1,827
CENTRAL WEST TEXAS	328	342	325	321	318	316	315	316	310	311	308	307	318
AUSTIN - WACO	511	423	527	453	451	441	920	464	480	471	531	508	515
SAN ANTONIO	397	395	392	392	388	383	388	387	384	384	377	396	388
CORPUS CHRISTI	801	829	871	879	900	887	871	774	732	684	760	269	771
SOUTHERN GR. TOTAL 1/	5,861	5,816	5,879	5,771	5,804	5,725	6,181	5,623	5,585	5,407	5,484	4,932	5,672
MOUNTAIN													
EASTERN COLORADO	1,742	1,653	1,581	1,402	1,454	1,447	1,466	1,487	1,596	1,524	1,480	1,470	1,525
GREAT BASIN	1,084	1,078	1,059	976	963	917	951	947	1,019	967	967	949	990
WESTERN COLORADO	93	94	91	87	119	119	119	115	127	117	89	76	104
CENTRAL ARIZONA	237	219	217	217	217	217	214	217	214	213	208	207	216
RIO GRANDE VALLEY	413	408	435	415	391	326	428	448	447	399	460	358	411
GROUP TOTAL 1/	3,569	3,452	3,383	3,097	3,144	3,026	3,178	3,214	3,403	3,220	3,204	3,060	3,246
PACIFIC													
PUGET SOUND	2,435	2,420	2,415	2,400	2,380	2,325	2,315	2,310	2,290	2,260	2,235	2,230	2,334
INLAND EMPIRE	515	511	508	502	493	490	489	489	489	484	482	480	494
GROUP TOTAL 1/	2,950	2,931	2,923	2,902	2,873	2,815	2,804	2,799	2,779	2,744	2,717	2,710	2,829
66-MARKET TOTAL 1/	134,486	133,805	132,900	131,992	130,958	129,722	131,552	131,044	130,952	130,206	129,472	128,300	131,283
ALL MARKET-TOTAL	153,278	152,383	151,414	150,069	144,783	143,476	145,220	144,000	143,449	142,733	141,705	140,568	146,090

1/ Based on markets where orders were effective entire period and which have had no significant marketing area expansions, January 1, 1965-December 31, 1966. See footnote 1 on page 23.

2/ Data combined for markets merged prior to January 1, 1967. See pages 6-7.

© UPDATA 1981

© UPDATA 1981

Table 9.--AVERAGE DELIVERY OF MILK PER DAY PER PRODUCER TO HANDLERS REGULATED UNDER FEDERAL MILK ORDERS, BY MARKETS, BY MONTHS, 1965 1/

MARKET	JAN.	FEB.	MARCH	APRIL	MAY	JUNE	JULY	AUG.	SEPT.	OCT.	NOV.	DEC.	AVG.
							POUNDS						
NEW ENGLAND													
MASSACHUSETTS-R. I.	860	880	949	1,004	1,043	1,040	912	865	884	878	863	910	924
CONNECTICUT	1,403	1,428	1,464	1,468	1,486	1,391	1,293	1,313	1,341	1,345	1,358	1,421	1,393
GROUP AVERAGE 2/	956	978	1,041	1,086	1,121	1,103	981	946	967	964	955	1,006	1,009
MIDDLE ATLANTIC													
NEW YORK-NEW JERSEY	796	826	883	922	957	919	770	710	724	736	732	779	813
DELAWARE VALLEY	943	978	1,022	1,060	1,081	989	925	939	926	928	950	968	976
GROUP AVERAGE 2/	814	844	900	938	971	927	788	737	749	759	758	802	833
SOUTH ATLANTIC													
UPPER CHESAPEAKE BAY	975	989	997	1,002	1,059	950	925	985	1,009	993	1,000	996	990
WASHINGTON, D.C.	1,409	1,416	1,454	1,487	1,563	1,405	1,392	1,446	1,486	1,485	1,465	1,407	1,451
WHEELING	605	614	626	640	688	615	532	538	624	678	674	670	625
CLARKSBURG	690	689	698	697	759	686	608	618	710	754	744	750	700
TRI-STATE	653	677	696	708	716	673	630	630	679	684	674	689	676
APPALACHIAN	931	936	937	1,013	1,029	952	900	926	962	947	928	930	949
TAMPA BAY	---	---	---	---	---	---	---	---	---	---	---	---	---
SOUTHEASTERN FLORIDA	17,465	17,931	18,232	18,306	17,831	16,949	16,001	15,424	16,158	16,264	16,708	16,851	17,010
GROUP AVERAGE 2/	1,133	1,154	1,174	1,197	1,240	1,135	1,087	1,114	1,165	1,169	1,170	1,162	1,158
EAST NORTH CENTRAL													
UPSTATE MICHIGAN	739	752	785	850	857	889	844	850	809	754	733	744	801
SOUTHERN MICHIGAN 3/	868	859	868	874	902	890	828	861	905	912	887	898	879
NORTHWESTERN OHIO	1,004	1,025	1,032	992	1,041	1,014	959	912	899	905	909	935	969
NORTHEASTERN OHIO	763	800	830	845	923	892	831	803	794	797	787	819	824
COLUMBUS	900	910	918	928	995	935	864	834	857	889	888	908	902
DAYTON - SPRINGFIELD	897	906	914	912	959	912	851	807	820	863	878	902	885
CINCINNATI	564	576	608	628	675	640	596	576	588	597	589	600	603
YOUNGSTOWN - WARREN	767	784	831	865	911	855	758	738	769	773	781	795	802
EASTERN GR. AVERAGE 2/	819	828	842	854	896	871	810	810	830	839	826	844	839
MICHIGAN UPPER PENINSULA	619	638	676	705	725	794	691	643	607	554	560	589	650
NORTHEASTERN WISCONSIN	1,058	1,084	1,107	1,122	1,125	1,095	935	867	846	868	898	954	997
MILWAUKEE	1,109	1,138	1,154	1,166	1,161	1,152	1,067	1,056	1,061	1,019	1,089	1,103	1,106
ROCK RIVER VALLEY	1,143	1,200	1,245	1,303	1,312	1,291	1,189	1,073	990	992	1,037	1,098	1,156
CHICAGO	1,091	1,115	1,150	1,162	1,174	1,132	1,003	926	897	920	947	997	1,043
NORTHWESTERN INDIANA	919	935	954	971	1,031	970	936	914	912	910	897	915	939
FORT WAYNE	885	881	904	865	944	899	844	803	806	821	851	880	865
LSVILLE-LXGTON-EVNSVILLE	755	770	772	810	821	742	711	718	748	770	768	769	763
INDIANAPOLIS	818	825	831	817	886	841	784	732	767	795	794	779	806
SUBURBAN ST.LOUIS	581	636	618	594	727	660	643	604	552	567	604	620	617
MADISON "	1,189	1,206	1,215	1,144	1,095	1,102	979	936	948	997	1,023	1,047	1,073
WESTERN GR. AVERAGE 2/	814	833	839	834	878	830	769	736	746	767	779	788	801
WEST NORTH CENTRAL													
DULUTH - SUPERIOR	556	569	600	639	678	702	558	471	460	473	494	524	560
MINNEAPOLIS - ST.PAUL	1,023	1,057	1,076	1,082	1,095	1,051	908	840	802	792	809	859	950
EASTERN SOUTH DAKOTA 3/	1,112	1,118	1,121	1,096	1,098	1,073	959	964	965	941	957	975	1,032
BLACK HILLS	1,186	1,245	1,262	1,293	1,318	1,466	1,591	1,443	1,138	1,128	1,249	1,278	1,300
NORTH CENTRAL IOWA	1,092	1,095	1,088	1,077	1,054	1,011	907	868	845	888	946	956	986
CEDAR RAPIDS - IOWA CITY	990	1,013	1,026	1,015	1,052	1,032	941	853	834	849	864	886	946
QUAD CITIES - DUBUQUE	1,058	1,102	1,117	1,097	1,141	1,095	1,002	962	963	976	990	1,020	1,044
DES MOINES	904	975	975	953	992	952	861	826	866	903	925	928	922
SIOUX CITY	1,228	1,296	1,276	1,282	1,308	1,259	1,161	1,115	1,151	1,126	1,158	1,175	1,211
NEBRASKA - WESTERN IOWA	1,041	1,057	1,070	1,044	1,065	971	898	880	894	915	968	987	983
NORTHERN GR. AVERAGE 2/	988	1,018	1,031	1,026	1,046	1,006	895	843	830	839	867	896	940

CONTINUED-

© UPDATA 1981

Table 9.--AVERAGE DELIVERY OF MILK PER DAY PER PRODUCER TO HANDLERS REGULATED UNDER FEDERAL MILK ORDERS, BY MARKETS, BY MONTHS, 1965 1/ -CON.

MARKET	JAN.	FEB.	MARCH	APRIL	MAY	JUNE	JULY	AUG.	SEPT.	OCT.	NOV.	DEC.	AVG.
							POUNDS						
WEST NORTH CENTRAL -CON.													
ST. LOUIS	863	884	899	970	1,011	974	952	899	876	871	881	913	916
OZARKS	638	658	677	749	843	820	753	674	642	640	659	663	701
KANSAS CITY 3/	1,049	1,026	998	1,009	1,063	1,010	951	925	965	1,024	1,069	1,085	1,015
NEOSHO VALLEY	907	924	952	1,046	1,064	1,038	1,003	932	948	961	989	983	979
WICHITA 3/	1,023	1,024	1,020	1,065	1,106	958	935	911	1,068	1,044	1,089	1,109	1,029
SOUTHERN GR. AVERAGE 2/	911	911	906	958	1,011	951	909	868	875	890	915	933	920
EAST SOUTH CENTRAL													
PADUCAH	685	687	716	799	813	790	802	793	722	737	732	768	754
NASHVILLE	851	857	848	914	910	877	853	843	851	860	843	852	863
MEMPHIS	1,057	1,065	1,047	1,121	1,125	1,067	1,047	1,057	1,117	1,134	1,134	1,142	1,093
KNOXVILLE	850	855	850	915	904	865	824	838	867	867	859	880	865
CHATTANOOGA	879	875	877	963	948	910	899	926	992	980	956	954	930
MISSISSIPPI 3/	935	928	949	1,082	963	888	899	887	898	912	934	938	934
GROUP AVERAGE 2/	843	841	844	888	896	851	821	846	857	865	866	864	857
WEST SOUTH CENTRAL													
CENTRAL ARKANSAS	939	945	931	1,031	1,023	1,026	969	969	1,004	1,043	1,200	1,103	1,015
FORT SMITH	1,048	1,060	1,032	1,179	1,198	1,138	1,049	1,026	1,123	1,136	1,149	1,128	1,106
OKLAHOMA METROPOLITAN	920	942	983	1,083	1,130	1,087	1,029	986	974	959	993	1,007	1,008
RED RIVER VALLEY	975	1,073	1,141	1,240	1,204	1,179	1,047	1,159	1,085	1,119	1,186	1,206	1,135
TEXAS PANHANDLE	1,322	1,314	1,286	1,328	1,361	1,238	1,154	1,160	1,228	1,303	1,420	1,429	1,295
LUBBOCK - PLAINVIEW	1,960	1,961	2,007	2,031	1,997	1,954	1,814	1,952	1,989	2,151	2,284	2,272	2,031
NORTHERN GR. AVERAGE 2/	967	1,000	1,033	1,094	1,088	1,104	1,028	968	997	979	1,014	1,038	1,025
NORTHERN LOUISIANA	1,337	1,310	1,319	1,444	1,356	1,268	1,179	1,256	1,423	1,438	1,466	1,493	1,357
NEW ORLEANS	816	750	761	855	800	757	794	823	838	833	827	897	813
NORTH TEXAS	1,403	1,422	1,510	1,662	1,609	1,539	1,472	1,448	1,420	1,413	1,450	1,490	1,487
CENTRAL WEST TEXAS	1,433	1,516	1,474	1,537	1,424	1,359	1,413	1,392	1,497	1,554	1,584	1,544	1,477
AUSTIN - WACO	1,849	1,819	1,903	1,894	1,803	1,700	1,651	1,631	1,640	1,714	1,790	1,668	1,755
SAN ANTONIO	1,953	1,976	2,139	2,169	2,055	1,976	1,863	1,817	1,806	1,837	1,940	2,011	1,962
CORPUS CHRISTI	1,541	1,559	1,640	1,734	1,693	1,737	1,594	1,525	1,750	1,509	1,555	1,524	1,613
SOUTHERN GR. AVERAGE 2/	1,284	1,281	1,323	1,444	1,368	1,319	1,273	1,266	1,198	1,294	1,319	1,355	1,310
MOUNTAIN													
EASTERN COLORADO 3/	1,180	1,303	1,290	1,292	1,305	1,283	1,250	1,234	1,050	972	1,020	1,020	1,183
GREAT BASIN	982	1,022	1,031	1,092	1,175	1,169	1,152	1,099	975	941	941	959	1,045
WESTERN COLORADO	1,339	1,258	1,273	1,420	1,295	1,313	1,252	1,275	1,227	1,279	1,232	1,262	1,285
CENTRAL ARIZONA	5,510	5,703	5,930	5,975	5,864	5,686	5,479	5,500	5,775	5,861	5,983	5,849	5,760
RIO GRANDE VALLEY	1,824	2,101	2,479	2,495	2,491	2,499	2,415	2,206	1,836	1,763	2,079	1,836	2,169
GROUP AVERAGE 2/	1,523	1,650	1,692	1,716	1,736	1,706	1,663	1,630	1,454	1,392	1,454	1,431	1,582
PACIFIC													
PUGET SOUND	1,229	1,231	1,255	1,331	1,537	1,490	1,415	1,403	1,456	1,432	1,424	1,418	1,385
INLAND EMPIRE	866	881	898	934	1,016	1,024	960	946	949	916	926	938	938
GROUP AVERAGE 2/	1,166	1,170	1,193	1,262	1,447	1,410	1,336	1,324	1,368	1,341	1,338	1,334	1,306
66-MARKET AVERAGE 2/	910	930	963	995	1,029	988	896	868	879	888	891	919	930
ALL-MARKET AVERAGE	930	952	984	1,013	1,045	1,004	910	877	884	894	900	929	944

1/ Yearly average for markets are simple averages. All other averages are weighted.

2/ Based on markets where orders were effective entire period and which have had no significant marketing area expansions, January 1, 1965-December 31, 1966. See footnote 1 on page 23.

3/ Data combined for markets merged prior to January 1, 1967. See pages 6-7.

© UPDATA 1981

Table 10.--AVERAGE DELIVERY OF MILK PER DAY PER PRODUCER TO HANDLERS REGULATED UNDER FEDERAL MILK ORDERS, BY MARKETS, BY MONTHS, 1966 1/

MARKET	JAN.	FEB.	MARCH	APRIL	MAY	JUNE	JULY	AUG.	SEPT.	OCT.	NOV.	DEC.	AVG.
							POUNDS						
NEW ENGLAND													
MASSACHUSETTS-R. I.	951	966	1,025	1,090	1,128	1,151	985	940	952	932	917	950	999
CONNECTICUT	1,474	1,495	1,528	1,530	1,536	1,466	1,316	1,331	1,388	1,414	1,420	1,476	1,448
GROUP AVERAGE 2/	1,050	1,067	1,121	1,173	1,206	1,211	1,047	1,014	1,034	1,023	1,014	1,051	1,085
MIDDLE ATLANTIC													
NEW YORK-NEW JERSEY	810	862	910	948	985	989	807	744	764	773	769	814	848
DELAWARE VALLEY	980	1,058	1,119	1,150	1,175	1,100	1,003	993	984	993	1,008	1,073	1,053
GROUP AVERAGE 2/	830	886	934	971	1,007	1,002	829	773	791	800	798	844	872
SOUTH ATLANTIC													
UPPER CHESAPEAKE BAY	964	1,056	1,062	1,085	1,142	1,063	1,006	1,055	1,068	1,081	1,089	1,086	1,063
WASHINGTON,D.C.	1,442	1,508	1,520	1,549	1,641	1,526	1,475	1,527	1,592	1,557	1,549	1,497	1,532
WHEELING	660	675	685	693	758	696	576	599	649	662	653	660	664
CLARKSBURG	737	738	754	769	827	774	644	718	814	836	810	839	772
TRI-STATE	696	715	735	760	834	803	710	748	749	746	703	731	744
APPALACHIAN	958	967	970	1,020	1,097	994	925	1,022	1,093	1,090	1,055	1,042	1,019
TAMPA BAY 3/	5,771	5,495	5,901	6,323	6,203	5,936	5,287	4,919	5,090	4,958	5,978	5,835	5,641
SOUTHEASTERN FLORIDA	17,428	17,683	18,424	18,063	17,679	16,924	15,351	15,076	14,536	14,895	16,182	16,715	16,580
GROUP AVERAGE 2/	1,169	1,225	1,243	1,266	1,332	1,247	1,157	1,205	1,244	1,254	1,248	1,249	1,236
EAST NORTH CENTRAL													
UPSTATE MICHIGAN	769	777	816	855	906	984	934	957	904	834	790	813	862
SOUTHERN MICHIGAN	899	895	911	925	942	954	866	912	945	935	920	948	921
NORTHWESTERN OHIO	974	988	1,019	1,035	1,062	1,066	988	952	935	925	941	985	989
NORTHEASTERN OHIO	857	875	908	940	995	983	864	835	831	811	816	847	880
COLUMBUS	931	938	950	982	1,045	1,020	904	897	893	907	912	936	943
DAYTON - SPRINGFIELD	912	917	927	947	985	962	869	843	863	884	898	928	911
CINCINNATI	611	640	675	692	766	749	660	646	648	648	630	660	669
YOUNGSTOWN - WARREN	832	848	909	945	973	955	827	806	846	827	834	871	873
EASTERN GR. AVERAGE 2/	858	866	890	911	948	946	849	856	870	862	856	886	883
MICHIGAN UPPER PENINSULA	607	617	655	682	717	805	698	663	695	650	630	664	674
NORTHEASTERN WISCONSIN	1,000	1,034	1,071	1,103	1,118	1,144	980	924	903	933	957	1,023	1,016
MILWAUKEE	1,130	1,152	1,170	1,195	1,144	1,132	981	961	928	955	972	1,047	1,064
ROCK RIVER VALLEY	1,183	1,198	1,246	1,333	1,298	1,318	1,186	1,119	1,051	1,056	1,092	1,188	1,189
CHICAGO 3/	1,057	1,094	1,118	1,163	---	---	---	---	---	---	---	---	1,108
NORTHWESTERN INDIANA	933	962	991	1,018	1,192	1,213	1,071	966	939	933	932	963	1,009
FORT WAYNE	920	938	939	954	969	978	888	869	845	874	903	917	916
LSVILLE-LXGTON-EVNSVILLE	781	801	830	866	904	832	739	761	817	811	790	810	812
INDIANAPOLIS	817	849	865	883	954	932	840	758	809	843	867	889	859
SUBURBAN ST.LOUIS	638	656	632	713	724	740	625	614	635	663	690	674	667
MADISON	1,081	1,106	1,135	1,142	1,169	1,170	1,003	1,010	1,026	1,054	1,040	1,051	1,082
WESTERN GR. AVERAGE 2/	816	840	856	889	926	910	801	774	797	821	828	853	842
WEST NORTH CENTRAL													
DULUTH - SUPERIOR	537	556	593	637	654	710	556	484	505	526	527	562	571
MINNEAPOLIS - ST.PAUL	915	954	1,001	1,038	1,063	1,105	880	815	808	837	875	940	936
EASTERN SOUTH DAKOTA	1,020	1,054	1,060	1,069	1,100	1,136	1,029	1,054	1,062	1,056	1,055	1,094	1,066
BLACK HILLS	1,243	1,325	1,222	1,345	1,467	1,595	1,610	1,622	1,553	1,512	1,452	1,471	1,451
NORTH CENTRAL IOWA	1,004	1,021	1,028	1,069	1,018	1,071	929	888	913	951	1,017	1,079	999
CEDAR RAPIDS - IOWA CITY	956	980	1,013	1,060	1,072	1,093	960	890	873	862	883	955	966
QUAD CITIES - DUBUQUE	1,058	1,093	1,117	1,117	1,159	1,159	1,025	969	992	1,033	1,049	1,089	1,072
DES MOINES	935	960	977	973	1,055	1,082	925	898	893	933	949	999	965
SIOUX CITY	1,208	1,234	1,291	1,335	1,373	1,380	1,254	1,254	1,250	1,276	1,283	1,301	1,287
NEBRASKA - WESTERN IOWA	987	1,021	1,026	1,051	1,074	1,087	1,002	997	1,002	1,029	1,079	1,117	1,039
NORTHERN GR. AVERAGE 2/	930	962	989	1,019	1,044	1,078	914	868	869	889	918	968	951

-CONTINUED-

Table 10.--AVERAGE DELIVERY OF MILK PER DAY PER PRODUCER TO HANDLERS REGULATED UNDER FEDERAL MILK ORDERS, BY MARKETS, BY MONTHS, 1966 1/ -CON.

MARKET	JAN.	FEB.	MARCH	APRIL	MAY	JUNE	JULY	AUG.	SEPT.	OCT.	NOV.	DEC.	AVG.
							POUNDS						
WEST NORTH CENTRAL -CON.													
ST. LOUIS	930	949	983	1,019	1,088	1,041	937	962	936	888	920	981	970
OZARKS	650	656	691	778	870	845	777	804	753	677	715	710	744
KANSAS CITY 3/	1,064	1,057	1,062	1,091	1,149	1,110	1,008	1,017	1,088	1,152	1,195	1,224	1,101
NEOSHO VALLEY	997	1,007	1,056	1,116	1,163	1,132	1,068	1,045	980	949	988	993	1,041
WICHITA 3/	970	1,050	1,099	1,129	1,146	1,199	1,123	1,100	1,185	1,158	1,179	1,208	1,129
SOUTHERN GR. AVERAGE 2/	932	945	971	1,014	1,075	1,045	956	966	973	955	994	1,022	988
EAST SOUTH CENTRAL													
PADUCAH	763	772	787	815	899	887	845	893	886	833	846	841	839
NASHVILLE	879	875	916	995	990	932	874	928	960	944	924	943	930
MEMPHIS	1,166	1,166	1,207	1,298	1,296	1,260	1,174	1,260	1,275	1,249	1,274	1,317	1,245
KNOXVILLE	892	891	916	961	946	877	841	889	919	935	925	933	910
CHATTANOOGA	956	930	966	1,051	1,036	973	930	1,001	1,046	1,016	990	1,006	992
MISSISSIPPI	927	912	958	1,063	1,045	1,017	955	976	996	976	992	1,019	986
GROUP AVERAGE 2/	894	887	912	986	977	923	885	940	978	980	967	969	941
WEST SOUTH CENTRAL													
CENTRAL ARKANSAS	1,062	1,032	1,052	1,134	1,141	1,115	988	1,098	1,148	1,077	1,092	1,103	1,087
FORT SMITH	1,095	1,079	1,142	1,277	1,307	1,271	1,114	1,214	1,186	1,172	1,181	1,216	1,188
OKLAHOMA METROPOLITAN	1,011	1,036	1,110	1,171	1,227	1,192	1,091	1,103	1,079	1,035	1,060	1,081	1,100
RED RIVER VALLEY	1,116	1,160	1,227	1,346	1,286	1,231	1,121	1,215	1,385	1,350	1,363	1,397	1,266
TEXAS PANHANDLE	1,388	1,348	1,397	1,438	1,445	1,355	1,249	1,288	1,377	1,422	1,448	1,480	1,386
LUBBOCK - PLAINVIEW	2,201	2,123	2,247	2,313	2,322	2,307	2,123	2,168	2,184	2,304	2,359	2,394	2,254
NORTHERN GR. AVERAGE 2/	1,038	1,020	1,101	1,176	1,176	1,157	1,051	1,063	1,098	1,118	1,102	1,099	1,100
NORTHERN LOUISIANA	1,391	1,346	1,451	1,573	1,468	1,383	1,260	1,402	1,560	1,574	1,616	1,634	1,472
NEW ORLEANS	882	788	830	965	923	899	850	867	860	855	939	1,038	891
NORTH TEXAS	1,490	1,494	1,629	1,774	1,730	1,748	1,649	1,636	1,588	1,543	1,516	1,580	1,615
CENTRAL WEST TEXAS	1,522	1,475	1,574	1,612	1,579	1,561	1,519	1,490	1,606	1,616	1,597	1,605	1,563
AUSTIN - WACO	1,421	1,460	1,335	1,675	1,591	1,573	1,488	1,569	1,630	1,604	1,538	1,528	1,534
SAN ANTONIO	2,043	2,042	2,205	2,304	2,237	2,226	2,068	2,001	2,037	2,008	2,046	1,929	2,096
CORPUS CHRISTI	1,446	1,733	1,830	1,914	1,636	1,662	1,445	1,775	1,797	1,791	1,709	1,793	1,711
SOUTHERN GR. AVERAGE 2/	1,312	1,343	1,414	1,541	1,459	1,458	1,316	1,260	1,276	1,269	1,250	1,400	1,358
MOUNTAIN													
EASTERN COLORADO	987	1,050	1,129	1,377	1,342	1,391	1,325	1,296	1,140	1,173	1,202	1,216	1,219
GREAT BASIN	947	983	1,038	1,166	1,245	1,312	1,164	1,152	1,137	1,059	1,124	1,135	1,122
WESTERN COLORADO	1,235	1,245	1,403	1,138	1,052	1,114	1,216	1,182	983	1,114	1,325	1,478	1,207
CENTRAL ARIZONA	5,885	6,578	6,921	7,079	6,984	6,807	6,462	6,247	6,580	6,515	6,557	6,715	6,611
RIO GRANDE VALLEY	1,955	1,936	1,867	2,032	2,147	2,516	1,932	1,915	1,938	2,131	1,889	2,373	2,053
GROUP AVERAGE 2/	1,418	1,490	1,574	1,791	1,791	1,866	1,700	1,670	1,580	1,609	1,628	1,705	1,646
PACIFIC													
PUGET SOUND	1,401	1,403	1,402	1,543	1,678	1,587	1,520	1,537	1,521	1,525	1,507	1,527	1,513
INLAND EMPIRE	960	989	1,002	1,049	1,130	1,118	1,054	1,048	1,056	1,063	1,053	1,087	1,051
GROUP AVERAGE 2/	1,324	1,331	1,332	1,457	1,584	1,505	1,438	1,451	1,439	1,443	1,427	1,449	1,431
66-MARKET AVERAGE 2/	939	970	1,008	1,053	1,086	1,076	945	921	936	940	941	978	983
ALL-MARKET AVERAGE	958	989	1,026	1,071	1,099	1,089	956	931	943	947	950	991	996

1/ Yearly average for markets are simple averages. All other averages are weighted.

2/ Based on markets where orders were effective entire period and which have had no significant marketing area expansions, January 1, 1965-December 31, 1966. See footnote 1 on page 23.

3/ Data combined for markets merged prior to January 1, 1967. See pages 6-7.

© UPDATA 1981

TABLE 11.-PRODUCER MILK DELIVERIES TO HANDLERS REGULATED UNDER FEDERAL ORDERS AND DELIVERIES USED IN CLASS I
1966 and 1965

MARKETING AREA	PRODUCER DELIVERIES			PRODUCER DELIVERIES USED IN CLASS I			% USED IN CL. I	
	1966	1965	CHANGE 1966 OVER 1965	1966	1965	CHANGE 1966 OVER 1965	1966	1965
	1,000 POUNDS		PERCENT	1,000 POUNDS		PERCENT	PERCENT	
NEW ENGLAND								
MASSACHUSETTS-RHODE ISLAND	3,203,988	3,320,590	-3.5	1,961,481	1,994,636	-1.7	61	60
CONNECTICUT	1,092,497	1,102,165	-.9	892,638	871,760	2.4	82	79
TOTAL 1/	4,296,485	4,422,755	-2.8	2,854,119	2,866,396	-.4	66	65
MIDDLE ATLANTIC								
NEW YORK-NEW JERSEY	11,274,559	11,763,627	-4.2	2/5,654,258	2/5,726,050	-1.2	2/50	2/49
DELAWARE VALLEY	1,866,728	1,918,528	-2.7	1,500,562	1,514,595	-.9	80	79
TOTAL 1/	13,141,287	13,682,155	-4.0	7,154,820	7,240,645	-1.2	54	53
SOUTH ATLANTIC								
UPPER CHESAPEAKE BAY	868,401	838,752	3.5	619,329	606,392	2.1	71	72
WASHINGTON,D.C.	999,277	997,484	.2	776,828	750,840	3.5	78	75
WHEELING	168,371	173,594	-3.0	123,496	134,892	-8.4	73	78
CLARKSBURG	82,353	78,760	4.6	64,781	64,754	0	79	82
TRI-STATE	437,596	406,623	7.6	352,605	350,776	.5	80	86
APPALACHIAN	290,307	283,914	2.2	267,428	260,641	2.6	92	92
TAMPA BAY	374,953	---	---	312,579	---	---	83	---
SOUTHEASTERN FLORIDA	534,884	530,079	.9	468,234	462,261	1.3	88	87
TOTAL 1/	3,381,189	3,309,206	2.2	2,672,671	2,630,556	1.6	79	79
EAST NORTH CENTRAL								
EASTERN GROUP								
UPSTATE MICHIGAN	63,682	62,701	1.6	40,771	43,754	-6.8	64	70
SOUTHERN MICHIGAN	3,645,753	3,906,449	-6.7	2,355,022	2,330,942	1.0	64	60
NORTHWESTERN OHIO	568,831	595,627	-4.5	436,683	442,940	-1.4	77	74
NORTHEASTERN OHIO	1,712,528	1,720,108	-.4	1,178,400	1,191,720	-.3	69	69
COLUMBUS	529,413	543,968	-2.6	425,046	430,084	-1.2	80	79
DAYTON - SPRINGFIELD	454,324	424,597	7.0	350,925	333,100	5.4	77	78
CINCINNATI	765,723	704,773	8.6	507,403	482,196	5.2	66	68
YOUNGSTOWN - WARREN	232,027	220,326	5.3	177,521	169,613	4.7	76	77
TOTAL 1/	7,972,291	8,178,449	-2.5	5,471,771	5,414,349	1.1	69	66
WESTERN GROUP								
MICHIGAN UPPER PENINSULA	119,852	122,987	-2.5	90,166	90,133	0	75	73
NORTHEASTERN WISCONSIN	493,038	468,493	5.2	291,085	285,867	1.8	59	61
MILWAUKEE	3/2,649,293	936,114	183.0	4/1,635,757	764,279	114.0	62	82
ROCK RIVER VALLEY	259,739	130,754	98.6	213,127	103,022	106.9	82	79
CHICAGO	5/1,784,004	6/5,599,834	-68.1	5/831,077	6/2,434,582	-65.9	46	43
NORTHWESTERN INDIANA	3/ 520,565	347,671	49.7	4/427,673	272,823	56.8	82	78
FORT WAYNE	267,554	271,253	-1.4	196,475	198,744	-1.1	73	73
LSVILLE-LXGTON-EVNSVILLE	947,637	907,741	4.4	702,966	684,820	2.6	74	75
INDIANAPOLIS	944,303	952,102	-.8	731,818	729,484	.3	77	77
SUBURBAN ST.LOUIS	361,446	326,994	10.5	245,049	240,228	2.0	68	73
MADISON	200,460	210,074	-4.6	136,936	152,410	-10.2	68	72
TOTAL 1/	3,334,290	3,259,544	2.3	2,394,495	2,381,686	.5	72	73
WEST NORTH CENTRAL								
NORTHERN GROUP								
DULUTH - SUPERIOR	161,046	164,799	-2.3	87,227	89,017	-2.0	54	54
MINNEAPOLIS - ST.PAUL	1,282,896	1,092,577	17.4	743,494	719,803	3.3	58	66
EASTERN SOUTH DAKOTA	179,380	170,731	5.1	122,028	119,239	2.3	68	70
BLACK HILLS	56,259	52,742	6.7	32,808	35,806	-8.4	58	68
NORTH CENTRAL IOWA	303,314	283,875	6.8	277,973	257,802	7.8	92	91
CEDAR RAPIDS - IOWA CITY	214,966	227,308	-5.4	138,950	139,129	-.1	65	61
QUAD CITIES - DUBUQUE	230,465	250,636	-8.0	166,738	171,909	-3.0	72	68
DES MOINES	322,243	321,242	.3	251,530	248,396	1.3	78	77
SIOUX CITY	79,985	71,346	12.1	52,583	47,977	9.6	66	67
NEBRASKA - WESTERN IOWA	543,928	521,218	4.4	408,335	405,968	.6	75	78
TOTAL 1/	3,374,482	3,156,474	6.9	2,281,666	2,235,046	2.1	68	71

CONTINUED

© UPDATA 1981

TABLE II.-PRODUCER MILK DELIVERIES TO HANDLERS REGULATED UNDER FEDERAL ORDERS AND DELIVERIES USED IN CLASS I, 1966 and 1965 -CON.

MARKETING AREA	PRODUCER DELIVERIES			PRODUCER DELIVERIES USED IN CLASS I			% USED IN CL. I	
	1966	1965	CHANGE 1966 OVER 1965	1966	1965	CHANGE 1966 OVER 1965	1966	1965
	1,000 POUNDS		PERCENT	1,000 POUNDS		PERCENT	PERCENT	
WEST NORTH CENTRAL -CON.								
SOUTHERN GROUP								
ST. LOUIS	904,626	880,045	2.8	646,269	662,881	-2.5	71	75
OZARKS	349,717	284,954	22.7	232,202	208,183	11.5	66	73
KANSAS CITY	895,873	841,135	6.5	660,774	641,195	3.0	74	76
NEOSHO VALLEY	120,905	130,859	-7.6	66,341	80,552	-17.6	55	62
WICHITA	386,748	351,977	9.9	299,107	263,504	13.5	77	75
TOTAL 1/	2,657,869	2,488,970	6.8	1,904,693	1,856,315	2.6	72	74
EAST SOUTH CENTRAL								
PADUCAH	118,402	116,833	1.3	101,394	103,278	-1.8	86	88
NASHVILLE	439,342	419,447	4.7	339,531	331,290	2.5	77	79
MEMPHIS	293,979	294,054	0	261,296	255,864	2.1	89	87
KNOXVILLE	233,818	222,342	5.2	182,493	176,397	3.4	78	79
CHATTANOOGA	224,271	226,373	-.9	181,774	180,938	.5	81	80
MISSISSIPPI 7/	422,677	323,894	30.5	305,974	236,044	29.6	72	73
TOTAL 1/	1,309,812	1,279,049	2.4	1,066,488	1,047,767	1.8	81	82
WEST SOUTH CENTRAL								
NORTHERN GROUP								
CENTRAL ARKANSAS	227,242	212,148	7.1	201,817	190,433	6.0	89	90
FORT SMITH	45,553	47,938	-5.0	40,503	43,265	-6.4	89	90
OKLAHOMA METROPOLITAN	620,420	614,662	.9	427,090	424,453	.6	69	69
RED RIVER VALLEY	213,971	204,626	4.6	154,575	152,349	1.5	72	74
TEXAS PANHANDLE	188,148	186,025	1.1	137,039	142,139	-3.6	73	76
LUBBOCK - PLAINVIEW	85,397	83,254	2.6	66,399	69,115	-3.9	78	83
TOTAL 1/	1,380,731	1,348,653	2.4	1,027,423	1,021,754	.6	74	76
SOUTHERN GROUP								
NORTHERN LOUISIANA	210,686	208,116	1.2	172,611	166,595	3.6	82	80
NEW ORLEANS	474,385	467,693	1.4	331,542	320,060	3.6	70	68
NORTH TEXAS	1,076,974	1,077,317	0	755,074	758,639	-.5	70	70
CENTRAL WEST TEXAS	181,318	180,356	.5	156,431	153,912	1.6	86	85
AUSTIN - WACO	196,339	144,771	35.6	177,641	132,158	34.4	90	91
SAN ANTONIO	281,459	275,323	2.2	219,488	212,090	3.5	78	77
CORPUS CHRISTI	391,122	209,699	86.5	366,494	185,415	97.7	94	88
TOTAL 1/	2,812,283	2,563,275	9.7	2,179,281	1,928,869	13.0	77	75
MOUNTAIN								
EASTERN COLORADO	674,779	654,568	3.1	478,971	484,571	-1.2	71	74
GREAT BASIN	403,602	422,644	-4.5	259,292	264,836	-2.5	64	63
WESTERN COLORADO	45,090	44,577	1.2	32,072	34,249	-6.4	71	77
CENTRAL ARIZONA	521,676	515,036	1.3	403,995	397,418	1.6	77	77
RIO GRANDE VALLEY	305,220	315,697	-3.3	245,260	256,560	-4.4	80	81
TOTAL 1/	1,950,367	1,952,522	-.1	1,418,590	1,437,634	-1.3	73	74
PACIFIC								
PUGET SOUND	1,288,387	1,279,040	.7	592,380	561,230	5.6	46	44
INLAND EMPIRE	189,472	182,641	3.7	125,769	128,298	-2.0	66	70
TOTAL 1/	1,477,859	1,461,681	1.1	718,149	689,528	4.2	48	47
66-MARKET TOTAL 1/	47,088,935	47,102,733	0	31,144,166	30,750,545	1.3	66	65
ALL-MARKET TOTAL	53,100,166	54,441,000	-2.5	34,870,353	34,561,295	.9	66	63

1/ Markets under regulation on January 1, 1965, and which have had no significant marketing area expansions. Excludes Tampa Bay, Chicago, and Mississippi. Milwaukee, Rock River Valley, and Northwestern Indiana were excluded because of marketing changes resulting from the termination of the Chicago order on April 30.

2/ Class I plus Class II = 6,091,939 thousand pounds in 1966 and 6,202,457 thousand pounds in 1965; utilization = 54% in 1966 and 53% in 1965.

3/ Handlers regulated prior to the termination of the Chicago order, Milwaukee, 952,077 and Northwestern Indiana, 374,785 thousand pounds.

4/ Handlers regulated prior to the termination of the Chicago order, Milwaukee, 802,497 and Northwestern Indiana, 307,967 thousand pounds.

5/ January through April.

6/ January through December.

7/ Data for January-April 1965 are for the former Mississippi Delta market.

© UPDATA 1981

© UPDATA 1981

Table 12.--RECEIPTS OF MILK FROM PRODUCERS BY HANDLERS REGULATED UNDER FEDERAL MILK ORDERS, BY MARKETS, BY MONTHS, 1965

MARKET	JAN.	FEB.	MARCH	APRIL	MAY	JUNE	JULY	AUG.	SEPT.	OCT.	NOV.	DEC.	TOTAL
							1,000 POUNDS						
NEW ENGLAND													
MASSACHUSETTS-R. I.	274,938	252,077	299,026	304,938	326,178	310,898	278,042	260,455	255,821	257,403	241,797	259,017	3,320,590
CONNECTICUT	96,499	88,521	100,049	96,436	100,059	90,574	86,662	87,929	86,346	89,175	86,630	93,285	1,102,165
GROUP TOTAL 1/	371,437	340,598	399,075	401,374	426,237	401,472	364,704	348,384	342,167	346,578	328,427	352,302	4,422,755
MIDDLE ATLANTIC													
NEW YORK-NEW JERSEY	1,002,623	935,218	1,110,928	1,117,369	1,191,567	1,096,765	947,986	869,149	848,565	881,654	842,275	919,528	11,763,627
DELAWARE VALLEY	165,837	153,023	173,654	170,221	178,220	160,757	149,726	152,260	149,888	156,328	149,612	159,002	1,918,528
GROUP TOTAL 1/	1,168,460	1,086,241	1,284,582	1,287,590	1,369,787	1,257,522	1,097,712	1,021,409	998,453	1,037,982	991,887	1,078,530	13,682,155
SOUTH ATLANTIC													
UPPER CHESAPEAKE BAY	70,974	64,662	71,799	69,442	75,331	65,125	66,147	71,456	70,899	72,562	67,733	72,622	838,752
WASHINGTON, D.C.	84,712	77,925	86,200	84,158	90,656	78,290	80,488	84,028	82,199	84,587	80,739	83,502	997,484
WHEELING	14,692	13,416	15,144	14,641	16,191	13,971	12,343	12,484	13,974	15,936	15,234	15,568	173,594
CLARKSBURG	6,691	6,060	6,774	6,528	7,318	6,319	5,768	5,884	6,431	7,130	6,811	7,046	78,760
TRI-STATE	35,175	32,189	36,444	35,418	36,826	33,257	32,154	32,081	33,083	34,115	32,217	33,664	406,623
APPALACHIAN	23,704	21,559	23,697	24,718	26,077	23,095	22,691	23,584	23,781	24,153	23,194	23,661	283,914
TAMPA BAY	---	---	---	---	---	---	---	---	---	---	---	---	---
SOUTHEASTERN FLORIDA	46,019	42,675	48,041	46,679	47,538	43,729	42,161	40,642	41,203	43,361	43,107	44,924	530,079
GROUP TOTAL 1/	281,967	258,496	288,099	281,584	299,937	263,786	261,752	270,159	271,570	281,844	269,035	280,987	3,309,206
EAST NORTH CENTRAL													
UPSTATE MICHIGAN	5,131	4,672	5,380	5,383	5,842	5,813	5,628	5,610	5,123	4,862	4,509	4,748	62,701
SOUTHERN MICHIGAN 2/	342,946	305,509	339,767	326,623	343,014	325,564	312,495	325,220	323,591	330,632	310,139	320,949	3,906,449
NORTHWESTERN OHIO	52,837	48,127	53,769	52,667	55,945	52,213	50,197	47,367	44,591	46,172	44,482	47,260	595,627
NORTHEASTERN OHIO	142,584	130,952	150,069	150,599	165,668	153,927	146,960	141,314	134,407	137,341	129,407	136,880	1,720,108
COLUMBUS	46,850	42,549	47,418	46,056	51,476	46,611	43,693	42,514	42,239	45,271	43,731	45,460	543,868
DAYTON - SPRINGFIELD	39,398	35,852	34,579	33,225	35,993	31,453	30,350	30,789	35,821	38,994	38,152	39,991	424,597
CINCINNATI	53,966	49,646	61,575	61,198	67,234	62,722	60,025	57,427	57,041	59,028	56,265	58,646	704,773
YOUNGSTOWN - WARREN	18,755	17,276	20,257	19,673	21,039	18,824	17,352	16,689	16,878	17,825	17,289	18,469	220,326
EASTERN GR. TOTAL 1/	702,467	634,583	712,814	695,424	746,211	697,127	666,700	666,930	659,691	680,125	643,974	672,403	8,178,449

CONTINUED

Table 12.--RECEIPTS OF MILK FROM PRODUCERS BY HANDLERS REGULATED UNDER FEDERAL MILK ORDERS, BY MARKETS, BY MONTHS, 1965--CON.

MARKET	JAN.	FEB.	MARCH	APRIL	MAY	JUNE	JULY	AUG.	SEPT.	OCT.	NOV.	DEC.	TOTAL
						1,000 POUNDS							
EAST NORTH CENTRAL--CON.													
MICHIGAN UPPER PENINSULA	10,168	9,428	10,960	11,065	11,748	12,247	10,986	10,243	9,399	8,799	8,563	9,281	122,887
NORTHEASTERN WISCONSIN	42,780	39,644	44,789	43,805	44,711	42,244	34,873	32,747	32,654	34,670	36,204	39,372	468,493
MILWAUKEE	78,221	71,642	79,908	82,421	84,690	79,655	77,782	76,871	74,515	76,616	75,060	78,733	936,114
ROCK RIVER VALLEY	11,370	10,883	12,308	11,809	12,160	11,115	10,945	10,047	9,477	9,744	10,076	10,820	130,754
CHICAGO	532,259	493,093	555,416	525,606	542,205	507,737	447,691	407,829	374,166	398,008	392,226	423,598	5,599,834
NORTHWESTERN INDIANA	16,387	15,257	16,979	34,833	37,728	34,331	33,656	32,762	31,277	32,197	30,544	31,720	347,671
FORT WAYNE	24,925	22,398	24,698	22,120	24,182	21,773	21,913	21,121	19,547	22,095	22,362	24,119	271,253
LSVILLE-LXGTON-EVNSVILLE	73,247	71,761	77,351	79,836	82,836	72,096	71,557	72,554	73,406	77,987	75,279	77,831	907,741
INDIANAPOLIS	91,067	82,179	91,220	79,574	87,947	80,889	76,569	72,259	70,107	74,394	71,376	74,521	952,102
SUBURBAN ST.LOUIS	26,832	24,308	26,999	26,543	35,491	29,952	29,247	27,226	23,310	24,556	25,232	27,298	326,994
MADISON	23,783	21,752	24,033	17,431	16,570	16,061	15,084	14,619	14,186	15,460	15,124	15,971	210,074
WESTERN GR. TOTAL 1/	292,802	271,470	302,050	280,374	303,485	275,262	260,229	250,769	242,609	257,961	254,140	268,393	3,259,544
WEST NORTH CENTRAL													
DULUTH - SUPERIOR	14,435	13,230	15,375	15,781	17,074	16,949	13,850	11,608	10,840	11,389	11,582	12,686	164,799
MINNEAPOLIS - ST.PAUL	101,397	94,252	105,573	102,606	106,343	98,745	85,373	82,813	76,175	77,992	76,868	84,440	1,092,577
EASTERN SOUTH DAKOTA 2/	15,473	14,023	15,463	14,636	15,835	14,877	13,580	13,539	13,176	13,354	13,059	13,716	170,731
BLACK HILLS	4,117	3,904	4,382	4,343	4,576	4,924	5,310	4,966	3,824	3,880	4,159	4,357	52,742
NORTH CENTRAL IOWA	26,517	24,183	27,026	25,237	25,261	23,420	21,866	20,689	20,359	22,613	22,818	23,886	283,875
CEDAR RAPIDS - IOWA CITY	22,333	20,557	22,867	21,953	23,118	22,143	20,223	17,792	12,979	13,889	13,763	15,691	227,308
QUAD CITIES - DUBUQUE	22,477	21,253	23,449	22,184	23,495	21,850	21,492	20,311	18,378	18,945	17,792	19,010	250,636
DES MOINES	28,108	25,171	27,340	25,809	27,603	25,552	24,084	23,471	27,355	29,202	28,789	28,758	321,242
SIOUX CITY	6,522	5,913	6,408	6,116	6,489	6,006	5,761	5,601	5,454	5,619	5,594	5,863	71,346
NEBRASKA - WESTERN IOWA	47,472	43,234	47,226	46,486	48,572	42,809	39,850	39,288	39,444	41,143	41,867	43,827	521,218
NORTHERN GR. TOTAL 1/	288,851	265,720	295,109	285,151	298,366	277,275	251,389	240,078	227,984	238,026	236,291	252,234	3,156,474

CONTINUED

© UPDATA 1981

© UPDATA 1981

Table 12.--RECEIPTS OF MILK FROM PRODUCERS BY HANDLERS REGULATED UNDER FEDERAL MILK ORDERS, BY MARKETS, BY MONTHS, 1965 -CON.

MARKET	JAN.	FEB.	MARCH	APRIL	MAY	JUNE	JULY	AUG.	SEPT.	OCT.	NOV.	DEC.	TOTAL
						1,000 POUNDS							
WEST NORTH CENTRAL -CON.													
ST. LOUIS	72,991	71,455	79,135	78,662	80,235	74,880	75,447	71,889	67,874	70,157	66,580	70,740	880,045
OZARKS	20,584	18,819	22,573	24,956	28,916	27,787	26,764	24,046	20,754	22,312	23,453	23,990	284,954
KANSAS CITY 2/	75,290	66,219	70,980	68,914	74,520	68,073	65,944	65,103	65,753	72,231	72,486	75,622	841,135
NEOSHO VALLEY	9,465	9,177	11,203	13,238	13,827	13,275	12,292	10,712	9,150	9,337	9,425	9,758	130,859
WICHITA 2/	33,505	28,001	30,386	29,558	31,890	27,517	27,173	27,488	27,519	29,044	29,094	30,802	351,977
SOUTHERN GR. TOTAL 1/	211,835	193,671	214,277	215,328	229,388	211,532	207,620	199,238	191,050	203,081	201,038	210,912	2,488,970
EAST SOUTH CENTRAL													
PADUCAH	8,647	7,811	8,989	10,302	10,864	10,240	9,318	10,206	10,054	10,288	9,952	10,162	116,833
NASHVILLE	33,362	30,161	35,745	37,153	38,192	35,497	35,979	35,638	34,083	35,418	33,481	34,738	419,447
MEMPHIS	25,890	22,380	24,766	24,441	24,362	22,032	24,395	24,591	25,109	25,325	25,523	25,240	294,054
KNOXVILLE	19,179	17,460	19,204	19,884	20,177	17,733	17,604	17,845	18,047	18,602	17,828	18,779	222,342
CHATTANOOGA	18,505	16,555	18,304	19,260	19,623	18,147	18,472	18,969	19,666	20,057	19,122	19,693	226,373
MISSISSIPPI 2/	10,609	9,538	10,563	11,619	34,575	34,074	35,689	35,875	36,119	35,019	34,407	35,807	323,894
GROUP TOTAL 1/	105,583	94,367	107,008	111,040	113,218	103,649	105,768	107,249	106,959	109,690	105,906	108,612	1,279,049
WEST SOUTH CENTRAL													
CENTRAL ARKANSAS	18,294	16,139	16,736	19,003	19,781	17,683	16,530	15,818	17,265	19,195	17,559	18,145	212,148
FORT SMITH	4,177	3,637	4,168	3,909	3,828	3,700	3,829	4,101	4,427	4,250	4,020	3,892	47,938
OKLAHOMA METROPOLITAN	50,274	46,394	51,828	55,088	58,740	54,583	52,746	50,294	47,897	48,511	48,170	50,137	614,662
RED RIVER VALLEY	15,083	13,694	17,645	18,371	15,870	17,514	17,694	18,016	17,776	17,419	17,569	17,975	204,626
TEXAS PANHANDLE	16,471	14,756	15,788	15,735	16,164	14,452	14,053	14,136	14,705	15,916	16,618	17,231	186,025
LUBBOCK - PLAINVIEW	7,170	6,424	7,153	6,947	6,997	6,564	6,298	6,535	6,684	7,335	7,468	7,679	83,254
NORTHERN GR. TOTAL 1/	111,469	101,044	113,318	119,053	121,380	114,496	111,150	108,900	108,754	112,626	111,404	115,059	1,348,653

CONTINUED

© UPDATA 1981

Table 12.--RECEIPTS OF MILK FROM PRODUCERS BY HANDLERS REGULATED UNDER FEDERAL MILK ORDERS, BY MARKETS, BY MONTHS, 1965 -CON.

MARKET	JAN.	FEB.	MARCH	APRIL	MAY	JUNE	JULY	AUG.	SEPT.	OCT.	NOV.	DEC.	TOTAL
						1,000 POUNDS							
WEST SOUTH CENTRAL -CON.													
NORTHERN LOUISIANA	18,035	15,805	17,624	18,623	17,996	15,898	15,239	16,235	17,501	18,325	17,904	18,931	208,116
NEW ORLEANS	41,382	34,189	38,122	40,843	39,232	35,906	38,777	40,111	39,458	39,341	37,955	42,377	467,693
NORTH TEXAS	87,180	81,361	95,679	99,474	101,299	93,211	91,648	87,636	83,238	85,094	83,544	87,953	1,077,317
CENTRAL WEST TEXAS	15,277	14,559	15,443	15,542	14,832	13,613	14,633	14,499	14,913	15,805	15,541	15,699	180,356
AUSTIN - WACO	12,724	11,323	13,590	12,949	12,852	11,969	10,111	10,486	11,691	12,074	12,038	12,964	144,771
SAN ANTONIO	24,171	21,851	25,846	25,325	24,710	22,929	22,252	21,413	20,422	21,631	21,772	23,001	275,323
CORPUS CHRISTI	16,573	15,057	17,542	16,700	16,904	15,838	14,969	14,281	19,240	14,645	14,460	33,490	209,699
SOUTHERN GR. TOTAL 1/	215,342	194,145	223,846	229,456	227,825	209,364	207,629	204,661	206,463	206,915	203,214	234,415	2,563,275
MOUNTAIN													
EASTERN COLORADO 2/	55,929	50,607	56,327	56,396	59,241	55,924	55,479	53,218	51,937	54,178	52,165	53,167	654,568
GREAT BASIN	34,264	31,482	35,812	36,560	39,974	39,758	39,110	36,934	32,583	32,355	31,262	32,550	422,644
WESTERN COLORADO	4,193	3,206	3,948	4,005	4,015	3,741	3,648	3,714	3,459	3,648	3,400	3,600	44,577
CENTRAL ARIZONA	43,042	40,084	45,958	44,274	44,722	42,306	41,270	41,432	41,924	44,333	42,717	42,974	515,036
RIO GRANDE VALLEY	27,485	24,933	28,352	27,693	28,189	25,863	26,203	26,191	25,446	25,581	24,890	24,866	315,697
GROUP TOTAL 1/	164,913	150,317	170,397	168,928	176,141	167,592	165,710	161,489	155,349	160,095	154,434	157,157	1,952,522
PACIFIC													
PUGET SOUND	99,694	89,720	100,828	102,703	121,925	113,802	111,043	109,276	108,762	109,530	104,477	107,280	1,279,040
INLAND EMPIRE	14,815	13,538	15,283	15,235	16,914	16,317	15,797	15,511	14,972	14,915	14,340	15,004	182,641
GROUP TOTAL 1/	114,509	103,253	116,111	117,938	138,839	130,119	126,840	124,787	123,734	124,445	118,817	122,284	1,461,681
66-MARKET TOTAL 1/	4,029,635	3,695,900	4,226,686	4,193,240	4,450,814	4,109,196	3,827,203	3,704,053	3,634,783	3,759,368	3,618,567	3,853,288	47,102,733
ALL-MARKET TOTAL	4,678,481	4,296,313	4,901,860	4,859,528	5,162,172	4,776,108	4,432,966	4,267,437	4,160,337	4,310,952	4,160,880	4,433,966	54,441,000

1/ Based on markets where orders were effective entire period and which have had no significant marketing area expansions, January 1, 1965-December 31, 1966. See footnote 1 on page 23.

2/ Data combined for markets merged prior to January 1, 1967. See pages 6-7.

© UPDATA 1981

Table 13.--RECEIPTS OF MILK FROM PRODUCERS BY HANDLERS REGULATED UNDER FEDERAL MILK ORDERS, BY MARKETS, BY MONTHS, 1966

MARKET	JAN.	FEB.	MARCH	APRIL	MAY	JUNE	JULY	AUG.	SEPT.	OCT.	NOV.	DEC.	TOTAL
							1,000 POUNDS						
NEW ENGLAND													
MASSACHUSETTS-R. I.	265,992	241,893	284,267	292,227	310,646	305,181	268,162	253,877	248,075	249,582	233,966	250,115	3,203,988
CONNECTICUT	96,738	88,497	99,692	96,010	99,205	90,735	83,758	84,383	84,925	89,179	86,685	92,690	1,092,497
GROUP TOTAL 1/	362,730	330,395	383,959	388,237	409,851	395,916	351,920	338,260	333,000	338,761	320,651	342,805	4,296,485
MIDDLE ATLANTIC													
NEW YORK-NEW JERSEY	944,218	903,059	1,051,687	1,062,095	1,123,899	1,082,579	904,061	828,640	820,375	853,265	815,284	885,397	11,274,559
DELAWARE VALLEY	158,310	154,429	168,694	166,316	173,897	153,377	146,657	149,612	144,456	152,301	147,977	150,702	1,866,728
GROUP TOTAL 1/	1,102,528	1,057,488	1,220,381	1,228,411	1,297,796	1,235,956	1,050,718	978,252	964,831	1,005,566	963,261	1,036,099	13,141,287
SOUTH ATLANTIC													
UPPER CHESAPEAKE BAY	69,790	68,680	74,561	72,903	79,253	71,169	70,795	73,445	70,589	73,096	71,026	73,094	868,401
WASHINGTON, D.C.	81,520	77,969	85,055	83,153	90,191	81,655	81,095	84,050	82,008	86,355	82,255	83,971	999,277
WHEELING	15,160	13,843	15,381	14,823	16,584	14,631	12,288	12,382	12,550	13,452	13,383	13,894	168,371
CLARKSBURG	6,902	6,216	6,967	6,810	7,566	6,827	5,813	6,501	7,034	7,434	6,921	7,362	82,353
TRI-STATE	33,939	31,181	35,350	36,901	41,893	39,270	36,142	38,186	36,996	37,584	33,946	36,208	437,596
APPALACHIAN	23,554	21,536	23,764	23,862	26,417	23,299	22,021	24,343	25,501	26,198	24,617	25,195	290,307
TAMPA BAY 2/	32,024	29,389	33,841	33,008	33,459	30,987	28,844	28,212	28,099	30,430	31,386	35,274	374,953
SOUTHEASTERN FLORIDA	46,463	42,580	48,547	47,145	47,681	44,171	41,401	40,660	40,554	43,867	44,663	47,152	534,884
GROUP TOTAL 1/	277,328	262,005	289,625	285,597	309,585	281,022	269,555	279,567	275,232	287,986	276,811	286,876	3,381,189
EAST NORTH CENTRAL													
UPSTATE MICHIGAN	4,957	4,545	5,285	5,360	5,727	5,990	5,877	5,961	5,399	5,091	4,598	4,892	63,682
SOUTHERN MICHIGAN	318,792	285,271	317,494	308,070	320,155	310,292	288,355	301,266	301,141	304,929	287,348	302,640	3,645,753
NORTHWESTERN OHIO	48,713	44,632	50,737	49,801	52,502	50,737	47,799	45,930	43,677	44,720	43,038	46,545	568,831
NORTHEASTERN OHIO	141,789	130,838	150,032	151,564	165,008	157,354	145,077	139,437	131,787	132,339	127,650	139,653	1,712,528
COLUMBUS	46,244	41,816	46,634	46,416	50,771	47,314	41,986	41,458	40,089	42,217	40,934	43,534	529,413
DAYTON - SPRINGFIELD	39,197	35,225	39,240	38,228	40,734	38,261	37,351	36,044	35,699	37,855	36,806	39,684	454,324
CINCINNATI	60,397	57,038	66,653	65,648	73,867	69,818	63,418	63,061	61,364	63,189	59,058	62,212	765,723
YOUNGSTOWN - WARREN	19,397	17,969	21,108	20,021	21,326	20,321	18,135	17,673	17,964	19,175	18,789	20,149	232,027
EASTERN GR. TOTAL 1/	679,486	617,334	697,183	685,108	730,090	700,087	647,998	650,830	637,120	649,515	618,221	659,309	7,972,281

CONTINUED-

© UPDATA 1981

Table 13.--RECEIPTS OF MILK FROM PRODUCERS BY HANDLERS REGULATED UNDER FEDERAL MILK ORDERS, BY MARKETS, BY MONTHS, 1966 -CON.

MARKET	JAN.	FEB.	MARCH	APRIL	MAY	JUNE	JULY	AUG.	SEPT.	OCT.	NOV.	DEC.	TOTAL
							1,000 POUNDS						
EAST NORTH CENTRAL -CON.													
MICHIGAN UPPER PENINSULA	9,441	8,603	10,017	9,784	10,574	11,422	10,451	9,872	10,322	9,929	9,314	10,123	119,852
NORTHEASTERN WISCONSIN	42,718	39,763	44,803	44,067	46,025	45,394	39,209	37,070	34,277	36,823	37,678	45,211	493,038
MILWAUKEE	80,699	74,013	82,706	80,747	323,646	308,486	279,133	282,440	252,400	291,776	281,170	312,077	2,649,293
ROCK RIVER VALLEY	11,697	10,126	12,442	11,640	39,442	38,746	36,024	36,352	33,628	9,491	9,433	10,718	259,739
CHICAGO 2/	447,311	413,492	466,334	456,867	---	---	---	---	---	---	---	---	1,784,004
NORTHWESTERN INDIANA	32,323	29,588	33,612	32,944	87,472	85,223	71,711	30,809	29,126	29,428	28,311	30,018	520,565
FORT WAYNE	24,892	21,789	23,963	23,665	20,944	19,325	21,968	22,244	21,902	23,329	22,218	21,315	267,554
LSVILLE-LXGTON-EVNSVILLE	78,974	72,723	83,107	83,423	89,889	80,089	73,233	75,355	78,271	79,422	74,519	78,632	947,637
INDIANAPOLIS	76,514	69,982	78,257	75,405	84,447	79,415	77,233	75,189	75,896	81,608	83,639	86,718	944,303
SUBURBAN ST.LOUIS	28,008	25,948	29,389	32,707	34,021	31,131	29,440	28,838	28,802	30,441	30,076	32,645	361,446
MADISON	16,421	15,108	17,176	16,793	17,542	16,778	16,108	15,534	15,848	16,616	17,858	18,678	200,460
WESTERN GR. TOTAL 1/	276,968	253,916	286,712	285,844	303,442	283,554	267,642	264,102	265,318	278,168	275,302	293,322	3,334,290
WEST NORTH CENTRAL													
DULUTH - SUPERIOR	13,142	12,217	14,503	15,028	15,838	16,475	13,513	11,592	11,582	12,289	11,914	12,953	161,046
MINNEAPOLIS - ST.PAUL	90,637	86,163	100,963	101,107	107,072	109,270	120,345	109,964	105,227	112,413	112,933	126,802	1,282,896
EASTERN SOUTH DAKOTA	14,264	13,283	14,754	14,430	15,044	15,029	14,774	15,713	15,518	15,848	14,879	15,844	179,380
BLACK HILLS	4,239	4,082	4,129	4,358	4,821	5,025	5,242	5,280	4,891	4,920	4,530	4,742	56,259
NORTH CENTRAL IOWA	25,844	24,245	26,885	27,577	22,954	25,034	24,094	24,062	23,967	25,445	25,278	27,929	303,314
CEDAR RAPIDS - IOWA CITY	16,800	15,564	17,546	17,708	21,304	20,953	18,907	17,456	16,476	16,816	16,574	18,862	214,966
QUAD CITIES - DUBUQUE	19,575	18,212	20,567	19,772	20,876	20,299	18,873	17,696	17,169	18,345	18,156	20,925	230,465
DES MOINES	28,709	26,161	29,089	27,773	28,726	28,342	25,558	24,582	23,687	26,130	25,504	27,982	322,243
SIOUX CITY	6,327	5,945	6,724	6,730	7,153	6,955	6,571	6,649	6,450	6,805	6,658	7,018	79,985
NEBRASKA - WESTERN IOWA	44,913	41,379	45,899	45,144	48,321	46,388	44,029	43,922	42,666	45,685	45,804	49,778	543,928
NORTHERN GR. TOTAL 1/	264,450	247,251	281,059	279,627	292,109	293,770	291,906	276,916	267,633	284,696	282,230	312,835	3,374,482

CONTINUED-

© UPDATA 1981

Table 13.--RECEIPTS OF MILK FROM PRODUCERS BY HANDLERS REGULATED UNDER FEDERAL MILK ORDERS, BY MARKETS, BY MONTHS, 1966 -CON.

MARKET	JAN.	FEB.	MARCH	APRIL	MAY	JUNE	JULY	AUG.	SEPT.	OCT.	NOV.	DEC.	TOTAL
							1,000 POUNDS						
WEST NORTH CENTRAL -CON.													
ST. LOUIS	73,002	68,280	78,019	77,535	88,649	77,987	73,234	74,303	69,560	74,215	74,803	75,039	904,626
OZARKS	23,512	22,939	27,553	29,687	35,110	34,114	31,740	33,094	30,796	27,280	24,564	29,328	349,717
KANSAS CITY 2/	73,432	65,421	72,409	71,608	77,657	72,400	67,604	69,306	74,811	82,166	82,216	86,843	895,873
NEOSHO VALLEY	9,610	8,721	10,696	11,398	12,909	12,281	12,003	10,833	8,884	7,575	7,796	8,199	120,905
WICHITA 2/	31,336	29,367	33,511	32,147	33,717	31,797	32,006	32,333	31,584	32,729	31,522	34,699	386,748
SOUTHERN GR. TOTAL 1/	210,892	194,728	222,188	222,375	248,042	228,579	216,587	219,869	215,635	223,965	220,901	234,108	2,657,869
EAST SOUTH CENTRAL													
PADUCAH	8,841	7,994	9,024	9,509	11,032	10,460	10,421	10,848	10,157	9,999	9,867	10,250	118,402
NASHVILLE	35,710	31,975	36,909	38,483	39,403	35,920	34,753	37,677	37,533	37,907	35,731	37,341	439,342
MEMPHIS	27,327	23,365	26,017	24,591	24,020	22,648	23,563	23,479	24,716	25,251	24,310	24,692	293,979
KNOXVILLE	19,028	17,072	19,369	19,552	19,727	17,384	17,231	18,208	20,936	22,096	21,143	22,072	233,818
CHATTANOOGA	19,677	17,268	19,758	20,585	20,747	18,742	17,329	18,677	18,537	18,149	16,958	17,844	224,271
MISSISSIPPI	35,176	30,452	35,267	37,652	38,077	35,562	34,371	35,633	34,254	35,116	34,524	36,593	422,677
GROUP TOTAL 1/	110,583	97,674	111,077	112,720	114,929	105,154	103,297	108,889	111,879	113,402	108,009	112,199	1,309,812
WEST SOUTH CENTRAL													
CENTRAL ARKANSAS	17,637	15,468	18,274	20,740	21,282	19,312	17,255	18,712	19,690	20,749	18,362	19,761	227,242
FORT SMITH	4,255	3,648	4,144	3,829	3,868	3,940	3,843	3,841	3,771	3,478	3,362	3,574	45,553
OKLAHOMA METROPOLITAN	50,367	46,139	54,525	55,449	59,623	55,768	51,864	52,057	49,409	48,149	47,125	49,945	620,420
RED RIVER VALLEY	17,858	15,589	17,806	17,888	16,342	17,280	16,924	17,796	18,503	19,654	19,017	19,314	213,971
TEXAS PANHANDLE	16,606	14,460	16,462	16,175	16,616	15,085	14,129	14,609	15,123	16,135	15,859	16,889	188,148
LUBBOCK - PLAINVIEW	7,232	6,241	7,244	7,286	7,486	7,058	6,845	7,058	6,879	7,357	7,290	7,421	85,397
NORTHERN GR. TOTAL 1/	113,955	101,545	118,455	121,367	125,217	118,443	110,860	114,073	113,375	115,522	111,015	116,904	1,380,731

CONTINUED-

Table 13.--RECEIPTS OF MILK FROM PRODUCERS BY HANDLERS REGULATED UNDER FEDERAL MILK ORDERS, BY MARKETS, BY MONTHS, 1966 --CON.

MARKET	JAN.	FEB.	MARCH	APRIL	MAY	JUNE	JULY	AUG.	SEPT.	OCT.	NOV.	DEC.	TOTAL
						1,000 POUNDS							
WEST SOUTH CENTRAL --CON.													
NORTHERN LOUISIANA	17,634	15,266	17,947	18,823	18,108	16,310	15,199	16,989	18,110	18,736	18,422	19,142	210,686
NEW ORLEANS	41,658	33,409	38,754	42,892	42,670	39,640	38,673	39,218	37,641	37,246	38,669	43,915	474,385
NORTH TEXAS	87,324	79,769	93,828	98,267	99,638	96,229	93,611	92,927	87,314	84,518	79,836	83,713	1,076,974
CENTRAL WEST TEXAS	15,471	14,124	15,856	15,527	15,562	14,799	14,838	14,597	14,935	15,577	14,757	15,275	181,318
AUSTIN - WACO	16,866	14,697	16,286	15,130	15,391	14,776	27,487	15,336	15,306	15,607	14,718	14,739	196,339
SAN ANTONIO	23,474	21,196	25,629	25,722	25,442	24,346	23,447	22,426	21,854	22,261	21,977	23,685	281,459
CORPUS CHRISTI	35,916	40,232	49,401	50,481	45,645	44,239	39,019	18,091	18,560	18,707	17,220	13,611	391,122
SOUTHERN GR. TOTAL 1/	238,343	218,693	257,701	266,842	262,456	250,339	252,274	219,584	213,720	212,652	205,599	214,080	2,812,283
MOUNTAIN													
EASTERN COLORADO	53,285	48,585	55,357	57,936	60,481	60,401	60,220	59,722	54,565	55,425	53,373	55,429	674,779
GREAT BASIN	31,838	29,659	34,087	34,143	37,180	36,099	34,307	33,811	34,764	31,742	32,594	33,378	403,602
WESTERN COLORADO	3,561	3,277	3,957	2,971	3,880	3,977	4,448	4,213	3,744	4,040	3,539	3,483	45,090
CENTRAL ARIZONA	43,234	40,339	46,559	46,087	46,983	44,315	42,870	42,026	42,244	43,019	40,913	43,088	521,676
RIO GRANDE VALLEY	25,029	22,113	25,173	25,301	26,023	24,603	25,636	26,590	25,993	26,357	26,064	26,338	305,220
GROUP TOTAL 1/	156,947	143,972	165,133	166,438	174,547	169,395	167,481	166,362	161,310	160,583	156,483	161,716	1,950,367
PACIFIC													
PUGET SOUND	105,764	95,058	104,961	111,065	123,825	110,672	109,053	110,034	104,505	106,816	101,060	105,574	1,288,387
INLAND EMPIRE	15,326	14,147	15,785	15,791	17,267	16,439	15,983	15,890	15,488	15,951	15,232	16,173	189,472
GROUP TOTAL 1/	121,090	109,205	120,746	126,856	141,092	127,111	125,036	125,924	119,993	122,767	116,292	121,747	1,477,859
66-MARKET TOTAL 1/	3,915,300	3,634,206	4,154,219	4,169,422	4,409,156	4,189,326	3,855,274	3,742,628	3,679,046	3,793,583	3,654,775	3,892,000	47,088,935
ALL-MARKET TOTAL	4,554,530	4,221,266	4,818,421	4,822,280	4,931,252	4,688,330	4,305,357	4,156,074	4,056,553	4,189,824	4,039,599	4,316,680	53,100,166

1/ Based on markets where orders were effective entire period and which have had no significant marketing area expansions, January 1, 1965-December 31, 1966. See footnote 1 on page 23.

2/ Data combined for markets merged prior to January 1, 1967. See pages 6-7.

© UPDATA 1981

© UPDATA 1981

TABLE 14.--PERCENTAGE OF BUTTERFAT IN MILK RECEIVED FROM PRODUCERS BY HANDLERS REGULATED UNDER FEDERAL MILK ORDERS, BY MARKETS, BY MONTHS, 1965 1/

MARKET	JAN.	FEB.	MARCH	APRIL	MAY	JUNE	JULY	AUG.	SEPT.	OCT.	NOV.	DEC.	AVG.
							PERCENT						
NEW ENGLAND													
MASSACHUSETTS-R. I.	3.82	3.80	3.79	3.77	3.79	3.75	3.72	3.72	3.78	3.87	3.88	3.84	3.79
CONNECTICUT	3.72	3.71	3.72	3.70	3.65	3.58	3.58	3.58	3.64	3.72	3.77	3.76	3.68
GROUP AVERAGE 2/	3.79	3.78	3.77	3.75	3.76	3.71	3.69	3.68	3.74	3.83	3.85	3.82	3.76
MIDDLE ATLANTIC													
NEW YORK-NEW JERSEY	3.63	3.62	3.62	3.61	3.62	3.56	3.55	3.56	3.61	3.69	3.70	3.67	3.62
DELAWARE VALLEY	3.84	3.83	3.82	3.78	3.70	3.62	3.59	3.59	3.63	3.75	3.83	3.85	3.74
GROUP AVERAGE 2/	3.66	3.65	3.65	3.63	3.63	3.57	3.56	3.56	3.61	3.70	3.72	3.70	3.64
SOUTH ATLANTIC													
UPPER CHESAPEAKE BAY	3.91	3.88	3.86	3.82	3.68	3.62	3.57	3.54	3.61	3.76	3.85	3.90	3.75
WASHINGTON, D.C.	3.87	3.86	3.82	3.77	3.62	3.58	3.55	3.52	3.60	3.75	3.82	3.88	3.72
WHEELING	3.82	3.82	3.80	3.78	3.72	3.65	3.60	3.61	3.64	3.75	3.79	3.82	3.74
CLARKSBURG	3.88	3.88	3.87	3.86	3.76	3.72	3.69	3.65	3.69	3.81	3.90	3.93	3.81
TRI-STATE	3.82	3.82	3.80	3.73	3.60	3.58	3.56	3.57	3.62	3.75	3.81	3.84	3.71
APPALACHIAN	3.81	3.81	3.77	3.65	3.56	3.56	3.54	3.54	3.59	3.73	3.78	3.84	3.68
TAMPA BAY	---	---	---	---	---	---	---	---	---	---	---	---	---
SOUTHEASTERN FLORIDA	4.01	3.96	3.83	3.75	3.77	3.81	3.89	3.95	3.95	4.01	4.03	4.04	3.91
GROUP AVERAGE 2/	3.89	3.87	3.82	3.77	3.66	3.63	3.62	3.60	3.66	3.79	3.86	3.90	3.76
EAST NORTH CENTRAL													
UPSTATE MICHIGAN	3.72	3.71	3.71	3.71	3.66	3.55	3.51	3.49	3.60	3.71	3.74	3.71	3.65
SOUTHERN MICHIGAN 3/	3.70	3.70	3.71	3.68	3.60	3.47	3.41	3.43	3.52	3.62	3.68	3.71	3.60
NORTHWESTERN OHIO	3.88	3.86	3.83	3.77	3.63	3.51	3.47	3.50	3.58	3.69	3.79	3.86	3.70
NORTHEASTERN OHIO	3.80	3.80	3.77	3.71	3.62	3.51	3.48	3.48	3.56	3.69	3.75	3.79	3.66
COLUMBUS	3.88	3.87	3.84	3.78	3.64	3.54	3.51	3.53	3.60	3.70	3.79	3.88	3.71
DAYTON - SPRINGFIELD	3.92	3.92	3.89	3.82	3.66	3.55	3.53	3.53	3.61	3.71	3.80	3.91	3.75
CINCINNATI	3.84	3.82	3.78	3.72	3.60	3.54	3.54	3.55	3.64	3.72	3.76	3.82	3.69
YOUNGSTOWN - WARREN	3.80	3.81	3.83	3.80	3.76	3.70	3.65	3.66	3.70	3.78	3.80	3.79	3.76
EASTERN GR. AVERAGE 2/	3.77	3.77	3.76	3.71	3.62	3.50	3.46	3.47	3.56	3.66	3.73	3.77	3.65
MICHIGAN UPPER PENINSULA	3.69	3.70	3.69	3.67	3.69	3.65	3.64	3.62	3.78	3.85	3.78	3.72	3.70
NORTHEASTERN WISCONSIN	3.69	3.68	3.68	3.67	3.64	3.64	3.59	3.62	3.76	3.81	3.77	3.73	3.69
MILWAUKEE	3.78	3.77	3.77	3.75	3.71	3.62	3.56	3.60	3.75	3.80	3.78	3.77	3.72
ROCK RIVER VALLEY	3.76	3.72	3.67	3.67	3.60	3.46	3.44	3.51	3.69	3.77	3.77	3.78	3.65
CHICAGO	3.67	3.66	3.66	3.64	3.61	3.53	3.48	3.53	3.70	3.75	3.72	3.70	3.63
NORTHWESTERN INDIANA	3.95	3.94	3.92	3.84	3.67	3.54	3.52	3.56	3.65	3.74	3.82	3.90	3.72
FORT WAYNE	3.94	3.91	3.86	3.81	3.63	3.50	3.47	3.51	3.60	3.71	3.80	3.88	3.72
LSVILLE-LXGTON-EVNSVILLE	3.86	3.85	3.81	3.72	3.59	3.58	3.57	3.58	3.68	3.78	3.82	3.88	3.73
INDIANAPOLIS	3.96	3.93	3.90	3.82	3.60	3.51	3.52	3.54	3.65	3.77	3.84	3.94	3.75
SUBURBAN ST.LOUIS	3.85	3.83	3.79	3.69	3.54	3.47	3.44	3.48	3.63	3.71	3.74	3.81	3.66
MADISON	3.69	3.68	3.69	3.70	3.70	3.61	3.56	3.59	3.77	3.79	3.76	3.74	3.69
WESTERN GR. AVERAGE 2/	3.85	3.83	3.81	3.74	3.61	3.56	3.54	3.56	3.68	3.77	3.80	3.85	3.72
WEST NORTH CENTRAL													
DULUTH - SUPERIOR	3.80	3.79	3.77	3.75	3.74	3.77	3.78	3.75	3.97	4.00	3.88	3.86	3.81
MINNEAPOLIS - ST.PAUL	3.70	3.68	3.68	3.66	3.65	3.58	3.57	3.56	3.73	3.77	3.77	3.77	3.67
EASTERN SOUTH DAKOTA 3/	3.67	3.63	3.60	3.58	3.48	3.42	3.30	3.31	3.43	3.59	3.61	3.64	3.52
BLACK HILLS	3.71	3.72	3.60	3.50	3.41	3.33	3.28	3.35	3.54	3.60	3.67	3.78	3.53
NORTH CENTRAL IOWA	3.76	3.74	3.73	3.70	3.62	3.54	3.54	3.53	3.69	3.69	3.69	3.73	3.67
CEDAR RAPIDS - IOWA CITY	3.80	3.77	3.74	3.71	3.56	3.44	3.46	3.49	3.61	3.65	3.67	3.74	3.64
QUAD CITIES - DUBUQUE	3.82	3.80	3.77	3.73	3.64	3.51	3.49	3.52	3.67	3.72	3.71	3.77	3.68
DES MOINES	3.78	3.77	3.73	3.68	3.50	3.43	3.45	3.45	3.61	3.65	3.67	3.75	3.63
SIOUX CITY	3.82	3.79	3.75	3.68	3.50	3.43	3.39	3.37	3.63	3.69	3.66	3.77	3.62
NEBRASKA - WESTERN IOWA	3.80	3.78	3.76	3.65	3.48	3.43	3.43	3.40	3.54	3.63	3.63	3.71	3.61
NORTHERN GR. AVERAGE 2/	3.75	3.73	3.71	3.67	3.59	3.52	3.50	3.50	3.66	3.71	3.71	3.75	3.65

CONTINUED-

© UPDATA 1981

TABLE 14.--PERCENTAGE OF BUTTERFAT IN MILK RECEIVED FROM PRODUCERS BY HANDLERS REGULATED UNDER FEDERAL MILK ORDERS, BY MARKETS, BY MONTHS, 1965 1/ -CON.

MARKET	JAN.	FEB.	MARCH	APRIL	MAY	JUNE	JULY	AUG.	SEPT.	OCT.	NOV.	DEC.	AVG.
							PERCENT						
WEST NORTH CENTRAL -CON.													
ST. LOUIS	3.88	3.86	3.81	3.70	3.56	3.52	3.53	3.53	3.65	3.77	3.79	3.84	3.70
OZARKS	4.03	4.00	4.00	3.82	3.71	3.77	3.79	3.81	3.96	4.05	4.00	4.04	3.90
KANSAS CITY 3/	3.78	3.79	3.75	3.61	3.43	3.42	3.44	3.44	3.54	3.59	3.61	3.71	3.60
NEOSHO VALLEY	3.79	3.77	3.74	3.58	3.46	3.49	3.45	3.45	3.61	3.71	3.74	3.83	3.62
WICHITA 3/	3.78	3.80	3.74	3.57	3.43	3.42	3.37	3.36	3.52	3.61	3.69	3.79	3.60
SOUTHERN GR. AVERAGE 2/	3.84	3.84	3.80	3.66	3.51	3.50	3.51	3.51	3.62	3.71	3.73	3.81	3.67
EAST SOUTH CENTRAL													
PADUCAH	4.11	4.10	4.08	3.88	3.79	3.78	3.81	3.79	3.89	4.02	4.07	4.13	3.95
NASHVILLE	4.08	4.03	4.02	3.87	3.77	3.81	3.83	3.80	3.86	4.04	4.04	4.08	3.93
MEMPHIS	4.01	3.99	3.98	3.78	3.65	3.63	3.61	3.60	3.70	3.85	3.89	3.93	3.80
KNOXVILLE	3.93	3.95	3.92	3.83	3.75	3.74	3.71	3.71	3.75	3.90	3.93	4.00	3.84
CHATTANOOGA	4.21	4.22	4.17	4.02	3.91	3.91	3.89	3.87	3.93	4.14	4.20	4.23	4.06
MISSISSIPPI 3/	4.31	4.31	4.28	4.10	3.90	3.88	3.88	3.91	3.96	4.14	4.18	4.21	4.04
GROUP AVERAGE 2/	4.06	4.04	4.02	3.87	3.77	3.77	3.77	3.75	3.82	3.99	4.02	4.06	3.91
WEST SOUTH CENTRAL													
CENTRAL ARKANSAS	3.90	3.85	3.80	3.63	3.64	3.63	3.63	3.63	3.71	3.86	3.90	3.92	3.76
FORT SMITH	3.89	3.86	3.82	3.69	3.70	3.74	3.72	3.66	3.71	3.90	3.92	3.94	3.80
OKLAHOMA METROPOLITAN	3.78	3.76	3.72	3.56	3.50	3.52	3.50	3.52	3.62	3.75	3.75	3.79	3.64
RED RIVER VALLEY	3.69	3.70	3.68	3.52	3.49	3.50	3.42	3.46	3.53	3.69	3.69	3.71	3.59
TEXAS PANHANDLE	3.67	3.67	3.63	3.50	3.43	3.45	3.38	3.39	3.50	3.60	3.63	3.68	3.55
LUBBOCK - PLAINVIEW	3.75	3.77	3.76	3.64	3.56	3.51	3.46	3.52	3.62	3.74	3.74	3.80	3.66
NORTHERN GR. AVERAGE 2/	3.77	3.76	3.72	3.57	3.52	3.53	3.50	3.51	3.61	3.74	3.75	3.79	3.64
NORTHERN LOUISIANA	4.09	4.07	4.00	3.84	3.91	3.89	3.85	3.86	3.90	4.08	4.10	4.15	3.98
NEW ORLEANS	4.12	4.14	4.06	3.93	3.90	3.89	3.91	3.92	4.00	4.13	4.14	4.16	4.02
NORTH TEXAS	3.82	3.83	3.75	3.57	3.58	3.56	3.53	3.55	3.64	3.81	3.82	3.83	3.68
CENTRAL WEST TEXAS	3.78	3.79	3.72	3.57	3.58	3.54	3.48	3.53	3.60	3.77	3.78	3.80	3.66
AUSTIN - WACO	3.65	3.71	3.62	3.48	3.51	3.49	3.43	3.46	3.53	3.70	3.67	3.74	3.59
SAN ANTONIO	3.68	3.73	3.60	3.55	3.55	3.54	3.51	3.54	3.60	3.75	3.73	3.74	3.62
CORPUS CHRISTI	4.13	4.13	4.03	3.95	3.92	3.94	3.91	3.99	3.93	4.29	4.23	4.06	4.04
SOUTHERN GR. AVERAGE 2/	3.90	3.91	3.82	3.68	3.68	3.66	3.64	3.67	3.74	3.91	3.91	3.93	3.79
MOUNTAIN													
EASTERN COLORADO 3/	3.74	3.73	3.70	3.56	3.47	3.46	3.42	3.48	3.62	3.69	3.69	3.77	3.61
GREAT BASIN	3.78	3.69	3.64	3.57	3.50	3.44	3.43	3.49	3.62	3.68	3.75	3.85	3.61
WESTERN COLORADO	3.85	3.78	3.66	3.63	3.54	3.46	3.43	3.47	3.62	3.68	3.71	3.81	3.64
CENTRAL ARIZONA	3.74	3.68	3.59	3.53	3.43	3.41	3.42	3.41	3.48	3.61	3.67	3.82	3.57
RIO GRANDE VALLEY	3.77	3.74	3.70	3.59	3.51	3.46	3.45	3.50	3.56	3.65	3.71	3.79	3.62
GROUP AVERAGE 2/	3.76	3.71	3.66	3.56	3.47	3.44	3.43	3.47	3.57	3.66	3.70	3.80	3.60
PACIFIC													
PUGET SOUND	4.03	3.92	3.85	3.80	3.72	3.74	3.77	3.81	3.87	3.92	3.99	4.04	3.87
INLAND EMPIRE	4.03	3.92	3.86	3.78	3.69	3.67	3.68	3.74	3.86	3.93	4.03	4.06	3.85
GROUP AVERAGE 2/	4.03	3.92	3.85	3.80	3.72	3.73	3.76	3.80	3.87	3.92	3.99	4.04	3.86
66-MARKET AVERAGE 2/	3.78	3.76	3.74	3.69	3.63	3.58	3.56	3.57	3.65	3.74	3.78	3.80	3.69
ALL-MARKET AVERAGE	3.77	3.75	3.73	3.68	3.63	3.57	3.55	3.57	3.66	3.75	3.78	3.79	3.68

1/ All averages are weighted.

2/ Based on markets where orders were effective entire period and which have had no significant marketing area expansions, January 1, 1965-December 31, 1966. See footnote 1 on Page 23.

3/ Data combined for markets merged prior to January 1, 1967. See pages 6-7.

© UPDATA 1981

TABLE 15.--PERCENTAGE OF BUTTERFAT IN MILK RECEIVED FROM PRODUCERS BY HANDLERS REGULATED UNDER FEDERAL MILK ORDERS, BY MARKETS, BY MONTHS, 1966 1/

MARKET	JAN.	FEB.	MARCH	APRIL	MAY	JUNE	JULY	AUG.	SEPT.	OCT.	NOV.	DEC.	AVG.
							PERCENT						
NEW ENGLAND													
MASSACHUSETTS-R. I.	3.80	3.79	3.78	3.75	3.77	3.74	3.70	3.71	3.78	3.88	3.88	3.83	3.78
CONNECTICUT	3.72	3.71	3.70	3.70	3.69	3.60	3.59	3.59	3.65	3.77	3.79	3.77	3.69
GROUP AVERAGE 2/	3.78	3.77	3.76	3.74	3.75	3.71	3.67	3.68	3.75	3.85	3.86	3.81	3.76
MIDDLE ATLANTIC													
NEW YORK-NEW JERSEY	3.63	3.62	3.61	3.60	3.61	3.57	3.54	3.56	3.62	3.71	3.70	3.67	3.62
DELAWARE VALLEY	3.83	3.83	3.80	3.75	3.72	3.62	3.56	3.57	3.65	3.79	3.80	3.83	3.73
GROUP AVERAGE 2/	3.66	3.65	3.64	3.62	3.62	3.58	3.54	3.56	3.62	3.72	3.72	3.69	3.63
SOUTH ATLANTIC													
UPPER CHESAPEAKE BAY	3.88	3.85	3.80	3.76	3.70	3.60	3.53	3.54	3.65	3.81	3.82	3.87	3.73
WASHINGTON, D.C.	3.85	3.83	3.75	3.70	3.64	3.56	3.51	3.52	3.63	3.77	3.79	3.87	3.70
WHEELING	3.81	3.81	3.76	3.77	3.73	3.67	3.60	3.61	3.65	3.79	3.81	3.83	3.74
CLARKSBURG	3.89	3.88	3.82	3.82	3.77	3.69	3.67	3.66	3.73	3.85	3.91	3.92	3.80
TRI-STATE	3.83	3.82	3.72	3.69	3.60	3.54	3.53	3.56	3.65	3.78	3.83	3.85	3.69
APPALACHIAN	3.83	3.82	3.71	3.66	3.59	3.55	3.51	3.53	3.62	3.71	3.76	3.83	3.68
TAMPA BAY 3/	3.96	3.92	3.83	3.78	3.74	3.79	3.82	3.84	3.80	3.85	3.93	3.94	3.85
SOUTHEASTERN FLORIDA	3.99	3.92	3.70	3.67	3.71	3.75	3.79	3.83	3.86	3.85	3.87	3.87	3.82
GROUP AVERAGE 2/	3.88	3.85	3.75	3.71	3.66	3.60	3.57	3.58	3.67	3.79	3.82	3.86	3.73
EAST NORTH CENTRAL													
UPSTATE MICHIGAN	3.68	3.66	3.83	3.68	3.64	3.54	3.47	3.52	3.55	3.71	3.76	3.72	3.64
SOUTHERN MICHIGAN	3.70	3.70	3.67	3.65	3.61	3.50	3.45	3.45	3.52	3.64	3.73	3.75	3.61
NORTHWESTERN OHIO	3.86	3.84	3.77	3.73	3.66	3.53	3.49	3.51	3.59	3.76	3.84	3.90	3.70
NORTHEASTERN OHIO	3.78	3.79	3.72	3.70	3.66	3.54	3.50	3.51	3.58	3.75	3.81	3.82	3.68
COLUMBUS	3.87	3.87	3.78	3.76	3.69	3.56	3.53	3.57	3.64	3.80	3.87	3.90	3.74
DAYTON - SPRINGFIELD	3.91	3.90	3.82	3.80	3.72	3.58	3.53	3.57	3.65	3.82	3.90	3.93	3.76
CINCINNATI	3.82	3.82	3.74	3.70	3.64	3.57	3.54	3.57	3.62	3.78	3.83	3.86	3.70
YOUNGSTOWN - WARREN	3.78	3.80	3.78	3.79	3.80	3.70	3.63	3.65	3.67	3.82	3.84	3.81	3.76
EASTERN GR. AVERAGE 2/	3.76	3.76	3.72	3.69	3.64	3.53	3.49	3.50	3.57	3.71	3.79	3.81	3.66
MICHIGAN UPPER PENINSULA	3.69	3.66	3.65	3.64	3.65	3.66	3.59	3.68	3.69	3.83	3.82	3.75	3.69
NORTHEASTERN WISCONSIN	3.71	3.69	3.66	3.66	3.65	3.63	3.57	3.59	3.67	3.80	3.82	3.76	3.68
MILWAUKEE	3.75	3.75	3.73	3.73	3.63	3.65	3.51	3.53	3.63	3.76	3.80	3.77	3.67
ROCK RIVER VALLEY	3.75	3.70	3.69	3.65	3.61	3.47	3.45	3.50	3.62	3.79	3.80	3.80	3.59
CHICAGO 3/	3.66	3.64	3.62	3.62	---	---	---	---	---	---	---	---	3.63
NORTHWESTERN INDIANA	3.87	3.85	3.78	3.74	3.63	3.50	3.46	3.51	3.61	3.79	3.89	3.94	3.66
FORT WAYNE	3.86	3.83	3.77	3.73	3.67	3.52	3.48	3.51	3.61	3.79	3.91	3.97	3.72
LSVILLE-LXGTON-EVNSVILLE	3.88	3.87	3.76	3.69	3.64	3.56	3.55	3.58	3.68	3.83	3.88	3.91	3.73
INDIANAPOLIS	3.93	3.90	3.83	3.79	3.66	3.53	3.50	3.54	3.64	3.82	3.90	3.94	3.75
SUBURBAN ST.LOUIS	3.79	3.81	3.70	3.63	3.59	3.48	3.42	3.47	3.58	3.74	3.76	3.81	3.65
MADISON	3.73	3.72	3.70	3.70	3.69	3.62	3.56	3.60	3.69	3.79	3.81	3.78	3.70
WESTERN GR. AVERAGE 2/	3.84	3.82	3.75	3.71	3.65	3.56	3.52	3.56	3.65	3.81	3.86	3.88	3.72
WEST NORTH CENTRAL													
DULUTH - SUPERIOR	3.81	3.80	3.76	3.75	3.74	3.79	3.76	3.82	3.89	4.00	3.98	3.91	3.83
MINNEAPOLIS - ST.PAUL	3.76	3.74	3.70	3.69	3.66	3.58	3.59	3.63	3.71	3.81	3.83	3.80	3.71
EASTERN SOUTH DAKOTA	3.68	3.67	3.64	3.58	3.47	3.38	3.30	3.30	3.43	3.56	3.65	3.66	3.52
BLACK HILLS	3.75	3.72	3.64	3.57	3.43	3.27	3.22	3.35	3.53	3.64	3.76	3.79	3.54
NORTH CENTRAL IOWA	3.74	3.72	3.68	3.67	3.64	3.55	3.53	3.56	3.60	3.72	3.78	3.79	3.67
CEDAR RAPIDS - IOWA CITY	3.73	3.68	3.62	3.62	3.56	3.40	3.37	3.42	3.51	3.67	3.77	3.81	3.59
QUAD CITIES - DUBUQUE	3.75	3.71	3.67	3.65	3.64	3.52	3.52	3.57	3.62	3.77	3.82	3.87	3.68
DES MOINES	3.77	3.77	3.69	3.65	3.57	3.46	3.43	3.47	3.58	3.70	3.79	3.84	3.64
SIOUX CITY	3.83	3.79	3.70	3.63	3.49	3.37	3.35	3.42	3.53	3.70	3.74	3.79	3.61
NEBRASKA - WESTERN IOWA	3.75	3.76	3.67	3.57	3.51	3.40	3.38	3.43	3.54	3.66	3.74	3.79	3.60
NORTHERN GR. AVERAGE 2/	3.75	3.74	3.68	3.65	3.60	3.51	3.50	3.54	3.63	3.74	3.80	3.80	3.66

CONTINUED-

TABLE 15.--PERCENTAGE OF BUTTERFAT IN MILK RECEIVED FROM PRODUCERS BY HANDLERS REGULATED UNDER FEDERAL MILK ORDERS, BY MARKETS, BY MONTHS, 1966 1/ -CON.

MARKET	JAN.	FEB.	MARCH	APRIL	MAY	JUNE	JULY	AUG.	SEPT.	OCT.	NOV.	DEC.	AVG.
							PERCENT						
WEST NORTH CENTRAL -CON.													
ST. LOUIS	3.94	3.85	3.74	3.65	3.61	3.52	3.48	3.53	3.63	3.81	3.86	3.88	3.70
OZARKS	4.03	4.01	3.85	3.70	3.69	3.68	3.62	3.71	3.86	4.00	3.96	4.03	3.83
KANSAS CITY 3/	3.75	3.73	3.62	3.55	3.48	3.42	3.39	3.42	3.53	3.65	3.71	3.77	3.59
NEOSHO VALLEY	3.84	3.80	3.69	3.56	3.51	3.44	3.40	3.48	3.62	3.74	3.76	3.79	3.62
WICHITA 3/	3.83	3.83	3.66	3.55	3.47	3.40	3.32	3.39	3.51	3.68	3.79	3.86	3.61
SOUTHERN GR. AVERAGE 2/	3.83	3.82	3.70	3.60	3.56	3.49	3.44	3.50	3.61	3.75	3.80	3.85	3.66
EAST SOUTH CENTRAL													
PADUCAH	4.16	4.19	3.99	3.88	3.85	3.80	3.76	3.82	3.91	4.13	4.17	4.20	3.98
NASHVILLE	4.06	4.05	3.89	3.76	3.79	3.73	3.72	3.74	3.87	4.01	4.04	4.06	3.89
MEMPHIS	3.95	3.95	3.79	3.64	3.65	3.62	3.57	3.60	3.66	3.85	3.87	3.92	3.76
KNOXVILLE	3.96	3.95	3.85	3.76	3.75	3.71	3.67	3.71	3.82	3.96	3.98	3.99	3.85
CHATTANOOGA	4.20	4.22	4.06	3.93	3.95	3.90	3.89	3.87	3.95	4.15	4.20	4.22	4.04
MISSISSIPPI	4.22	4.18	4.01	3.88	3.91	3.88	3.85	3.87	3.93	4.13	4.16	4.16	4.01
GROUP AVERAGE 2/	4.05	4.05	3.90	3.77	3.79	3.74	3.71	3.74	3.83	4.00	4.03	4.05	3.89
WEST SOUTH CENTRAL													
CENTRAL ARKANSAS	3.91	3.91	3.72	3.58	3.59	3.57	3.55	3.61	3.69	3.85	3.88	3.88	3.72
FORT SMITH	3.91	3.92	3.74	3.62	3.65	3.65	3.60	3.65	3.73	3.86	3.88	3.91	3.76
OKLAHOMA METROPOLITAN	3.80	3.79	3.64	3.54	3.52	3.49	3.45	3.55	3.65	3.77	3.78	3.82	3.64
RED RIVER VALLEY	3.76	3.77	3.62	3.51	3.50	3.45	3.41	3.50	3.61	3.72	3.69	3.73	3.61
TEXAS PANHANDLE	3.73	3.75	3.58	3.47	3.45	3.38	3.30	3.40	3.48	3.58	3.61	3.69	3.54
LUBBOCK - PLAINVIEW	3.94	3.81	3.69	3.60	3.57	3.47	3.42	3.52	3.67	3.70	3.75	3.81	3.65
NORTHERN GR. AVERAGE 2/	3.81	3.80	3.65	3.54	3.53	3.49	3.44	3.53	3.63	3.75	3.76	3.80	3.64
NORTHERN LOUISIANA	4.18	4.13	3.93	3.83	3.91	3.87	3.83	3.82	3.89	4.06	4.08	4.09	3.97
NEW ORLEANS	4.19	4.12	3.96	3.87	3.90	3.90	3.88	3.93	3.98	4.13	4.11	4.10	4.00
NORTH TEXAS	3.85	3.86	3.69	3.56	3.57	3.52	3.51	3.58	3.72	3.83	3.83	3.86	3.69
CENTRAL WEST TEXAS	3.83	3.83	3.67	3.56	3.57	3.47	3.43	3.49	3.64	3.72	3.73	3.76	3.64
AUSTIN - WACO	3.87	3.79	3.67	3.54	3.57	3.53	3.50	3.51	3.59	3.70	3.72	3.80	3.64
SAN ANTONIO	3.73	3.68	3.57	3.50	3.55	3.48	3.48	3.49	3.59	3.67	3.69	3.67	3.59
CORPUS CHRISTI	4.12	4.03	3.92	3.75	3.93	3.73	3.70	3.85	3.95	4.04	4.11	4.23	3.91
SOUTHERN GR. AVERAGE 2/	3.96	3.92	3.78	3.66	3.71	3.63	3.61	3.66	3.77	3.89	3.90	3.92	3.78
MOUNTAIN													
EASTERN COLORADO	3.78	3.73	3.64	3.55	3.46	3.41	3.35	3.45	3.55	3.66	3.73	3.76	3.58
GREAT BASIN	3.82	3.77	3.68	3.58	3.51	3.45	3.42	3.47	3.58	3.71	3.78	3.84	3.63
WESTERN COLORADO	3.81	3.77	3.63	3.54	3.55	3.48	3.46	3.49	3.56	3.67	3.73	3.83	3.62
CENTRAL ARIZONA	3.83	3.74	3.58	3.47	3.40	3.41	3.43	3.42	3.51	3.62	3.74	3.77	3.57
RIO GRANDE VALLEY	3.83	3.78	3.67	3.59	3.50	3.45	3.46	3.47	3.55	3.62	3.70	3.76	3.61
GROUP AVERAGE 2/	3.81	3.75	3.64	3.54	3.46	3.42	3.40	3.45	3.55	3.65	3.74	3.78	3.59
PACIFIC													
PUGET SOUND	4.03	3.93	3.90	3.84	3.74	3.76	3.81	3.80	3.86	3.92	4.01	4.00	3.88
INLAND EMPIRE	4.02	3.92	3.89	3.78	3.71	3.67	3.71	3.73	3.82	3.93	4.03	4.01	3.85
GROUP AVERAGE 2/	4.03	3.93	3.90	3.83	3.74	3.75	3.80	3.79	3.85	3.92	4.01	4.00	3.88
66-MARKET AVERAGE 2/	3.78	3.77	3.71	3.66	3.64	3.58	3.54	3.57	3.65	3.77	3.80	3.81	3.69
ALL-MARKET AVERAGE	3.78	3.76	3.70	3.66	3.64	3.58	3.54	3.57	3.65	3.77	3.80	3.81	3.69

1/ All averages are weighted.

2/ Based on markets where orders were effective entire period and which have had no significant marketing area expansions, January 1, 1965-December 31, 1966. See footnote 1 on page 23.

3/ Data combined for markets merged prior to January 1, 1967. See pages 6-7.

© UPDATA 1981

© UPDATA 1981

Table 16.--PRODUCER MILK USED IN CLASS 1 BY HANDLERS REGULATED UNDER FEDERAL MILK ORDERS, BY MARKETS, BY MONTHS, 1965

MARKET	JAN.	FEB.	MAR.	APRIL	MAY	JUNE	JULY	AUG.	SEPT.	OCT.	NOV.	DEC.	TOTAL
						1,000 POUNDS							
NEW ENGLAND													
MASSACHUSETTS-R. I.	166,833	151,076	173,404	167,012	165,461	158,397	166,570	163,966	168,832	174,120	169,095	169,870	1,994,636
CONNECTICUT	74,603	66,952	75,624	71,814	71,127	68,829	70,351	68,708	73,571	77,026	76,260	76,895	871,760
GROUP TOTAL 1/	241,436		249,028		236,588		236,921		242,403		245,355		2,866,396
		218,028		238,826		227,226		232,674		251,146		246,765	
MIDDLE ATLANTIC													
NEW YORK-NEW JERSEY	495,018	445,232	495,168	466,568	482,990	462,390	465,795	469,719	483,890	498,322	473,600	487,358	5,726,050
DELAWARE VALLEY	130,856	120,294	136,723	129,523	127,553	123,108	119,539	116,018	123,663	130,274	126,670	130,374	1,514,595
GROUP TOTAL 1/	625,874		631,891		610,543		585,334		607,553		600,270		7,240,645
		565,526		596,091		585,498		585,737		628,596		617,732	
SOUTH ATLANTIC													
UPPER CHESAPEAKE BAY	51,852	48,036	53,993	50,440	49,056	45,582	46,229	45,980	51,320	55,218	53,531	55,155	606,392
WASHINGTON, D.C.	63,196	59,602	66,763	62,615	59,987	57,820	59,054	56,333	64,485	67,360	67,447	67,178	750,840
WHEELING	11,764	10,807	11,999	11,614	11,412	10,579	10,259	10,109	11,168	11,796	11,715	11,670	134,892
CLARKSBURG	5,592	5,206	5,824	5,559	5,169	4,816	5,030	4,934	5,359	5,805	5,741	5,719	64,754
TRI-STATE	30,958	28,527	32,108	30,519	29,454	27,126	28,200	27,053	28,278	29,756	29,079	29,718	350,776
APPALACHIAN	21,503	20,243	22,900	22,087	22,151	19,779	21,351	21,443	22,437	22,935	22,353	21,559	260,641
TAMPA BAY	---	---	---	---	---	---	---	---	---	---	---	---	---
SOUTHEASTERN FLORIDA	40,507	38,916	43,900	40,187	39,081	34,689	34,830	34,210	36,914	38,854	39,030	41,143	462,261
GROUP TOTAL 1/	225,372		237,387		216,310		204,953		219,961		228,896		2,630,556
		210,337		223,021		200,391		200,062		231,724		232,142	
EAST NORTH CENTRAL													
UPSTATE MICHIGAN	3,237	3,008	3,346	3,245	3,420	3,609	5,073	4,684	3,545	3,610	3,531	3,446	43,754
SOUTHERN MICHIGAN 2/	199,421	183,438	207,256	195,219	191,013	181,210	187,098	182,350	194,618	204,802	200,079	204,438	2,330,942
NORTHWESTERN OHIO	38,007	34,330	39,963	39,451	32,829	33,786	35,864	34,338	36,867	39,133	38,806	39,566	442,940
NORTHEASTERN OHIO	99,772	92,520	104,160	99,848	97,369	92,685	95,848	92,527	100,278	103,749	101,351	101,613	1,181,720
COLUMBUS	37,279	33,954	37,675	36,265	35,285	32,806	34,112	33,026	35,915	37,900	38,326	37,591	430,084
DAYTON - SPRINGFIELD	31,445	29,887	29,204	27,562	26,245	22,884	23,469	23,733	29,467	29,888	29,680	29,636	333,100
CINCINNATI	37,685	34,202	42,870	42,002	39,011	36,619	39,169	37,904	41,415	43,673	42,464	45,182	482,196
YOUNGSTOWN - WARREN	14,675	13,738	15,560	14,368	14,038	13,063	13,582	12,903	13,708	14,577	14,245	15,156	169,613
EASTERN OH. TOTAL 1/	461,521		479,984		439,210		434,215		455,813		468,482		5,414,349
		425,077		457,960		416,662		421,465		477,332		476,628	
MICHIGAN UPPER PENINSULA	7,286	6,812	7,606	7,520	7,584	7,152	8,270	7,775	7,642	7,490	7,365	7,631	90,133
NORTHEASTERN WISCONSIN	24,032	22,581	25,285	23,795	23,081	21,852	24,586	23,415	23,927	24,509	24,251	24,553	285,867
MILWAUKEE	62,016	57,649	64,537	65,772	64,024	61,272	62,464	60,687	64,904	67,026	66,184	67,744	764,279
ROCK RIVER VALLEY	9,003	8,441	9,446	8,924	8,637	7,644	7,807	7,458	8,036	8,748	9,239	9,639	103,022
CHICAGO	201,878	184,519	208,904	198,290	196,680	189,133	192,483	189,478	217,331	220,973	214,877	220,036	2,434,582
NORTHWESTERN INDIANA	11,770	10,795	12,071	28,006	28,071	25,589	26,124	25,127	25,830	26,965	25,941	26,534	272,823
FORT WAYNE	17,698	16,119	18,446	16,802	16,427	15,333	15,586	15,283	15,284	16,724	16,911	18,131	198,744
EVSVILLE-EXETON-EVNSVILLE	56,905	54,350	60,443	57,476	55,663	50,170	52,567	52,038	59,206	63,057	62,294	60,651	684,820
INDIANAPOLIS	69,970	63,254	70,867	60,588	58,754	54,042	56,228	53,817	58,269	62,575	60,324	60,796	729,484
SUBURBAN ST.LOUIS	21,066	18,600	21,023	20,718	20,031	18,602	19,185	18,983	19,656	20,717	20,905	20,742	240,228
MADISON	16,959	14,304	18,034	11,305	9,877	9,438	11,812	10,803	12,313	12,813	12,606	12,146	152,410
WESTERN OH. TOTAL 1/	213,916		221,704		191,417		188,234		196,297		204,656		2,381,686
		196,020		198,204		176,589		182,114		207,885		204,650	
WEST NORTH CENTRAL													
DULUTH - SUPERIOR	7,267	6,679	7,469	7,313	7,899	7,819	7,447	7,402	7,284	7,535	7,455	7,448	89,017
MINNEAPOLIS - ST.PAUL	62,954	56,229	63,467	58,990	56,823	51,451	52,585	59,312	64,663	67,249	63,364	62,716	719,803
EASTERN SOUTH DAKOTA 2/	10,082	9,372	10,542	9,831	9,495	8,675	9,127	9,268	10,598	10,902	10,675	10,672	119,239
BLACK HILLS	3,030	2,803	3,083	2,856	2,733	2,675	3,104	3,114	2,934	3,218	3,082	3,174	35,806
NORTH CENTRAL IOWA	22,804	21,214	25,271	22,163	21,555	20,943	20,097	19,073	19,110	21,136	21,675	22,761	257,802
CEDAR RAPIDS - IOWA CITY	12,855	11,665	13,244	12,148	11,502	10,140	10,947	10,152	10,782	11,586	11,651	12,457	139,129
QUAD CITIES - DUBUQUE	15,675	14,408	16,221	15,322	14,641	13,321	13,524	12,917	13,413	14,287	13,747	14,433	171,909
DES MOINES	21,639	19,879	21,839	21,057	20,268	18,252	18,541	18,695	21,434	22,329	22,092	22,371	248,396
SIOUX CITY	3,824	3,504	4,059	3,750	3,782	3,604	3,742	3,691	4,262	4,497	4,513	4,749	47,977
NEBRASKA - WESTERN IOWA	36,190	33,462	37,693	36,504	34,186	31,736	30,668	29,910	31,563	33,269	34,761	36,026	405,968
NORTHERN OH. TOTAL 1/	196,320		202,888		192,884		169,782		186,043		193,015		2,235,046
		179,215		189,934		168,616		173,534		196,008		196,807	

CONTINUED-

Table 16.--PRODUCER MILK USED IN CLASS 1 BY HANDLERS REGULATED UNDER FEDERAL MILK ORDERS, BY MARKETS, BY MONTHS, 1965 -CON.

MARKET	JAN.	FEB.	MAR.	APRIL	MAY	JUNE	JULY	AUG.	SEPT.	OCT.	NOV.	DEC.	TOTAL
						1,000 POUNDS							
WEST NORTH CENTRAL -CON.													
ST. LOUIS	54,947	54,561	61,394	56,441	53,131	50,262	53,508	52,286	54,787	57,285	56,940	57,339	662,881
OZARKS	17,159	15,966	18,011	16,987	15,841	15,706	17,333	17,328	17,225	18,745	18,904	18,978	208,183
KANSAS CITY 2/	56,979	52,052	58,265	54,151	51,460	46,892	49,344	48,451	53,926	57,164	56,000	56,511	641,195
NEOSHO VALLEY	7,309	6,722	7,420	6,917	6,461	6,128	5,967	6,138	6,539	7,003	6,993	6,955	80,552
WICHITA 2/	24,429	19,950	23,027	21,153	20,316	18,271	19,472	20,994	23,314	24,065	23,994	24,519	263,504
SOUTHERN GR. TOTAL 1/	160,823	149,251	168,117	155,649	147,209	137,259	145,624	145,197	155,791	164,262	162,831	164,302	1,856,315
EAST SOUTH CENTRAL													
PADUCAH	7,559	6,935	8,237	8,778	8,980	8,194	8,170	8,864	9,527	9,529	9,372	9,133	103,278
NASHVILLE	26,864	24,674	28,798	26,362	26,342	24,234	26,986	27,405	29,613	31,294	29,889	28,929	331,290
MEMPHIS	22,844	20,039	21,977	21,189	19,367	18,731	21,011	20,425	22,241	22,592	22,491	22,957	255,864
KNOXVILLE	15,516	13,925	15,670	14,731	14,782	12,901	13,966	14,202	15,254	15,574	15,025	14,851	176,397
CHATTANOOGA	15,171	13,653	14,965	14,624	14,422	13,095	14,244	14,333	16,803	17,172	16,885	15,571	180,938
MISSISSIPPI 2/	9,217	8,405	9,182	9,192	22,400	22,023	23,817	23,441	28,173	27,353	26,975	25,866	236,044
GROUP TOTAL 1/	87,954	79,226	89,647	85,684	83,893	77,155	84,377	85,229	93,438	96,161	93,662	91,341	1,047,767
WEST SOUTH CENTRAL													
CENTRAL ARKANSAS	16,447	14,728	15,389	17,183	17,469	15,347	14,600	13,859	15,336	17,227	16,026	16,822	190,433
FORT SMITH	3,737	3,392	3,738	3,521	3,385	3,234	3,522	3,603	3,892	3,879	3,675	3,687	43,265
OKLAHOMA METROPOLITAN	38,852	34,455	37,468	34,640	33,663	31,479	33,514	33,527	36,840	37,142	36,340	36,533	424,453
RED RIVER VALLEY	11,639	10,598	13,798	12,848	12,358	11,968	13,012	12,673	14,364	13,252	13,106	12,733	152,349
TEXAS PANHANDLE	12,709	11,462	12,629	11,700	11,430	10,727	11,304	10,927	12,251	12,472	12,273	12,255	142,139
LUBBOCK - PLAINVIEW	6,184	5,729	6,131	5,689	5,564	4,994	5,149	5,245	5,929	6,307	6,137	6,057	69,115
NORTHERN GR. TOTAL 1/	89,568	80,364	89,153	85,581	83,869	77,749	81,101	79,834	88,612	90,279	87,557	88,087	1,021,754
NORTHERN LOUISIANA	14,181	12,963	14,665	13,581	13,461	12,101	12,596	12,566	15,437	15,227	14,682	15,135	166,595
NEW ORLEANS	26,502	24,780	27,440	26,185	26,517	24,480	25,614	24,934	27,992	28,739	28,242	28,635	320,060
NORTH TEXAS	63,809	57,989	65,234	60,565	61,637	58,038	62,909	61,870	67,782	67,469	65,350	65,987	758,639
CENTRAL WEST TEXAS	13,680	11,983	13,152	12,236	12,300	11,370	12,203	12,058	13,390	14,131	13,669	13,740	153,912
AUSTIN - WACO	11,545	10,716	12,535	11,856	11,775	10,647	9,552	9,290	10,599	11,139	10,806	11,598	132,158
SAN ANTONIO	17,687	16,791	18,407	17,156	17,281	15,842	16,931	17,110	18,631	19,150	18,326	18,778	212,090
CORPUS CHRISTI	14,478	13,424	15,147	13,667	13,440	11,946	12,810	12,314	18,502	13,676	13,699	32,312	185,415
SOUTHERN GR. TOTAL 1/	161,982	148,646	166,580	155,246	156,411	144,424	152,615	150,142	172,333	169,531	164,774	186,185	1,928,869
MOUNTAIN													
EASTERN COLORADO 2/	41,874	37,975	42,106	40,526	39,360	37,485	39,482	38,235	40,607	42,314	41,691	42,916	484,571
GREAT BASIN	22,539	20,512	23,028	22,451	21,776	20,414	21,197	21,062	22,938	23,533	22,655	22,731	264,836
WESTERN COLORADO	2,862	2,564	3,053	2,781	2,680	2,605	2,942	2,922	2,912	3,021	2,889	3,018	34,249
CENTRAL ARIZONA	34,291	31,793	36,392	33,562	32,866	30,637	30,361	29,813	33,256	35,569	34,230	34,648	397,418
RIO GRANDE VALLEY	23,196	21,435	24,391	23,102	22,247	19,040	19,123	19,208	21,157	21,731	21,203	20,727	256,560
GROUP TOTAL 1/	124,762	114,279	128,970	122,422	118,929	110,181	113,105	111,240	120,870	126,168	122,668	124,040	1,437,634
PACIFIC													
PUGET SOUND	48,433	43,118	49,678	46,988	46,043	42,458	43,529	45,743	47,666	49,621	48,475	49,4[illegible]	561,230
INLAND EMPIRE	10,980	10,310	11,639	10,772	10,557	9,559	10,333	9,736	10,997	11,314	10,927	11,17[illegible]	[illegible]28,298
GROUP TOTAL 1/	59,413	53,428	61,317	57,760	56,600	52,017	53,862	55,479	58,663	60,935	59,402	60,652	[illegible]89,528
66-MARKET TOTAL 1/	2,648,941	2,419,397	2,726,666	2,566,378	2,523,863	2,373,767	2,450,123	2,422,707	2,597,777	2,700,027	2,631,568	2,689,331	30,750,545
ALL-MARKET TOTAL	2,942,825	2,689,206	3,030,806	2,876,562	2,843,675	2,679,428	2,762,818	2,728,898	2,942,051	3,051,092	2,974,784	3,039,150	34,561,295

1/ Based on markets where orders were effective entire period and which have had no significant marketing area expansions, January 1, 1965-December 31, 1966. See footnote 1 on page 23.

2/ Data combined for markets merged prior to January 1, 1967. See pages 6-7.

© UPDATA 1981

© UPDATA 1981

Table 17.--PRODUCER MILK USED IN CLASS 1 BY HANDLERS REGULATED UNDER FEDERAL MILK ORDERS, BY MARKETS, BY MONTHS, 1966

MARKET	JAN.	FEB.	MAR.	APRIL	MAY	JUNE	JULY	AUG.	SEPT.	OCT.	NOV.	DEC.	TOTAL
						1,000 POUNDS							
NEW ENGLAND													
MASSACHUSETTS- R. I.	166,118	150,725	172,177	163,075	164,218	155,257	159,116	163,213	166,253	169,069	163,380	166,880	1,961,481
CONNECTICUT	77,226	70,773	78,745	74,009	74,192	69,692	69,459	72,533	74,946	77,463	75,511	78,089	892,638
GROUP TOTAL 1/	245,344		250,922		238,410		228,575		241,199		238,891		2,854,119
		221,498		237,084		224,949		235,746		246,532		244,969	
MIDDLE ATLANTIC													
NEW YORK-NEW JERSEY	493,247	450,966	499,410	460,615	481,687	448,940	462,288	466,136	477,879	490,865	452,895	469,330	5,654,258
DELAWARE VALLEY	130,024	121,212	131,913	128,213	125,590	115,752	115,561	119,710	125,114	130,786	126,206	130,481	1,500,562
GROUP TOTAL 1/	623,271		631,323		607,277		577,849		602,993		579,101		7,154,820
		572,178		588,828		564,692		585,846		621,651		599,811	
SOUTH ATLANTIC													
UPPER CHESAPEAKE BAY	53,735	50,462	55,291	51,658	50,859	46,796	47,747	48,593	52,477	53,803	53,727	54,181	619,329
WASHINGTON,D.C.	66,373	62,682	68,159	65,528	63,913	59,679	58,944	60,540	66,493	68,223	67,134	69,160	776,828
WHEELING	11,590	10,781	11,579	10,553	10,167	9,281	9,574	9,697	9,759	10,065	10,076	10,374	123,496
CLARKSBURG	5,688	5,284	5,840	5,696	5,376	4,867	4,794	5,078	5,497	5,708	5,480	5,473	64,781
TRI-STATE	29,852	27,451	30,617	30,420	30,146	27,378	27,846	27,977	30,003	30,929	29,386	30,600	352,605
APPALACHIAN	21,967	19,963	22,403	22,596	23,621	21,079	19,960	22,530	23,890	24,417	23,591	21,411	267,428
TAMPA BAY 2/	28,484	26,391	29,675	27,819	26,554	23,379	22,507	22,814	24,419	26,344	26,062	28,131	312,979
SOUTHEASTERN FLORIDA	41,570	38,714	44,294	41,776	39,650	34,911	34,674	35,400	37,070	38,631	39,660	41,854	468,204
GROUP TOTAL 1/	230,775		238,183		223,732		203,539		225,189		229,054		2,672,671
		215,337		228,227		203,991		209,815		231,776		233,053	
EAST NORTH CENTRAL													
UPSTATE MICHIGAN	3,361	2,927	3,167	3,153	3,288	3,337	4,775	4,487	3,162	3,099	3,087	2,928	40,771
SOUTHERN MICHIGAN	203,554	188,921	208,450	201,207	195,799	180,920	183,806	187,097	198,214	203,853	197,869	205,332	2,355,022
NORTHWESTERN OHIO	38,739	35,257	39,084	37,742	37,746	33,563	34,011	34,678	35,963	37,038	35,675	37,187	436,683
NORTHEASTERN OHIO	101,949	93,239	103,502	100,019	98,777	91,239	93,104	93,619	100,855	101,535	99,206	101,356	1,178,400
COLUMBUS	38,286	34,825	38,517	37,583	36,191	31,931	31,477	32,541	35,172	36,086	35,551	36,886	425,046
DAYTON - SPRINGFIELD	29,923	27,485	31,196	29,197	28,167	26,322	27,776	28,077	30,141	31,042	30,494	31,105	350,925
CINCINNATI	44,007	41,607	44,519	44,591	41,684	38,627	39,010	39,808	42,245	44,420	42,289	44,596	507,403
YOUNGSTOWN - WARREN	15,090	13,889	15,387	14,826	14,608	13,566	13,823	14,005	14,655	15,838	15,714	16,120	177,521
EASTERN GR. TOTAL 1/	474,909		483,822		456,260		427,782		460,407		459,885		5,471,771
		438,150		468,318		419,505		434,312		472,911		475,510	
MICHIGAN UPPER PENINSULA	7,373	6,932	7,594	7,504	7,530	7,008	7,799	8,091	7,622	7,776	7,515	7,422	90,166
NORTHEASTERN WISCONSIN	24,462	23,012	24,938	23,764	23,991	22,112	24,362	25,411	25,247	24,853	24,421	24,512	291,085
MILWAUKEE	67,581	63,528	70,213	67,902	151,138	130,679	144,470	176,505	175,546	200,683	191,316	196,196	1,635,757
ROCK RIVER VALLEY	10,195	8,824	10,562	8,960	30,845	29,926	28,925	29,990	29,042	8,654	8,407	8,797	213,127
CHICAGO 2/	215,881	198,460	213,901	202,835	---	---	---	---	---	---	---	---	831,077
NORTHWESTERN INDIANA	26,513	24,665	28,031	27,492	69,254	67,850	58,606	25,380	25,065	25,050	24,268	25,499	427,673
FORT WAYNE	17,593	16,266	17,971	17,657	15,722	14,339	15,030	15,955	16,689	16,905	16,651	15,697	196,475
LSVILLE-LXGTON-EVNSVILLE	62,050	57,592	63,839	60,345	57,166	52,007	54,503	54,405	60,615	61,134	59,113	60,197	702,966
INDIANAPOLIS	62,933	57,691	62,758	61,674	59,458	55,071	57,908	57,065	61,825	63,666	65,188	66,581	731,818
SUBURBAN ST.LOUIS	20,776	19,026	20,495	21,239	20,096	18,016	18,939	19,472	21,622	21,967	21,491	21,910	245,049
MADISON	12,239	11,523	11,887	10,732	11,010	9,897	11,649	10,721	12,047	12,194	11,812	11,225	136,936
WESTERN GR. TOTAL 1/	207,426		209,482		194,973		190,190		205,667		206,191		2,394,495
		192,042		202,915		178,450		191,120		208,495		207,544	
WEST NORTH CENTRAL													
DULUTH - SUPERIOR	7,421	6,946	7,706	7,130	7,260	7,223	7,315	7,563	7,278	7,232	7,064	7,089	87,227
MINNEAPOLIS - ST.PAUL	64,155	56,347	62,473	57,338	57,940	50,859	57,520	63,284	71,474	70,083	67,183	64,838	743,494
EASTERN SOUTH DAKOTA	10,723	9,926	10,822	10,311	9,723	8,999	9,071	9,687	10,766	11,012	10,772	10,216	122,028
BLACK HILLS	3,009	2,761	3,049	2,694	2,594	2,539	2,632	2,835	2,617	2,666	2,680	2,732	32,808
NORTH CENTRAL IOWA	23,872	22,824	25,189	25,779	20,543	22,535	21,837	22,332	22,412	23,744	22,974	23,932	277,973
CEDAR RAPIDS - IOWA CITY	12,248	11,340	12,494	11,828	11,243	10,159	10,555	10,743	11,796	12,327	11,894	12,323	138,950
QUAD CITIES - DUBUQUE	14,272	13,333	14,776	13,999	13,807	12,883	11,994	12,321	13,725	14,647	15,146	15,835	166,738
DES MOINES	22,578	21,024	23,294	21,729	20,543	18,407	18,609	19,330	19,895	21,655	21,449	23,017	251,530
SIOUX CITY	4,433	3,969	4,242	5,081	4,225	3,583	4,256	4,126	5,029	4,971	4,530	4,138	52,583
NEBRASKA - WESTERN IOWA	35,892	32,919	35,750	34,867	33,779	31,116	30,434	32,248	33,277	35,273	35,430	37,350	408,335
NORTHERN GR. TOTAL 1/	198,603		199,795		181,657		174,223		198,269		199,122		2,281,666
		181,389		190,756		168,303		184,469		203,610		201,470	

CONTINUED-

Table 17.--PRODUCER MILK USED IN CLASS 1 BY HANDLERS REGULATED UNDER FEDERAL MILK ORDERS, BY MARKETS, BY MONTHS, 1966 -CON.

MARKET	JAN.	FEB.	MAR.	APRIL	MAY	JUNE	JULY	AUG.	SEPT.	OCT.	NOV.	DEC.	TOTAL
						1,000 POUNDS							
WEST NORTH CENTRAL -CON.													
ST. LOUIS	56,972	52,410	58,078	55,004	57,529	49,045	49,108	49,451	53,347	54,520	54,303	56,502	646,269
OZARKS	20,131	18,616	20,688	20,766	19,572	17,812	18,864	18,442	19,199	20,339	18,676	19,097	232,202
KANSAS CITY 2/	56,881	51,522	56,688	54,930	51,665	47,685	49,604	51,676	59,506	61,127	58,759	60,731	660,774
NEOSHO VALLEY	7,039	6,117	6,735	6,576	6,192	5,447	4,461	4,293	4,815	4,842	4,814	5,010	66,341
WICHITA 2/	24,681	23,590	25,166	24,295	23,229	21,118	22,969	24,141	28,124	27,627	26,115	28,052	299,107
SOUTHERN GR. TOTAL 1/	165,704		167,355		158,187		145,006		164,991		162,667		1,904,693
		152,255		161,571		141,107		148,003		168,455		169,392	
EAST SOUTH CENTRAL													
PADUCAH	8,011	7,524	8,586	8,346	8,332	7,356	8,347	8,236	9,007	9,260	9,185	9,204	101,394
NASHVILLE	30,871	27,929	29,987	27,235	25,924	23,782	26,112	27,455	32,196	30,089	29,034	28,917	339,531
MEMPHIS	23,143	21,086	23,176	22,677	20,868	20,044	20,265	20,636	22,603	22,370	21,935	22,493	261,296
KNOXVILLE	15,577	14,080	15,819	15,157	14,821	13,854	14,537	14,746	15,540	16,697	15,684	15,981	182,493
CHATTANOOGA	16,313	14,972	16,046	15,672	15,253	14,314	13,965	14,287	16,470	15,472	14,233	14,777	181,774
MISSISSIPPI	27,169	24,696	27,186	26,976	25,506	22,784	23,535	23,582	26,801	26,461	25,597	25,681	305,974
GROUP TOTAL 1/	93,915		93,614		85,198		83,226		95,616		90,071		1,066,488
		85,591		89,087		79,350		85,360		93,888		91,372	
WEST SOUTH CENTRAL													
CENTRAL ARKANSAS	15,613	14,122	16,136	19,036	18,505	16,547	14,457	16,442	17,417	18,745	16,792	18,005	201,817
FORT SMITH	3,815	3,330	3,711	3,511	3,354	3,446	3,211	3,324	3,414	3,119	3,002	3,266	40,503
OKLAHOMA METROPOLITAN	38,169	33,831	39,524	35,523	34,166	32,180	32,971	34,366	35,578	36,937	36,510	37,325	427,090
RED RIVER VALLEY	13,362	11,893	12,673	12,696	12,172	11,391	12,001	12,847	13,550	14,067	14,106	13,817	154,575
TEXAS PANHANDLE	12,929	11,520	12,789	11,584	11,203	10,595	10,269	10,995	11,019	11,512	11,348	11,276	137,039
LUBBOCK - PLAINVIEW	6,262	5,434	6,124	5,638	5,486	5,017	5,120	5,031	5,431	5,773	5,786	5,297	66,399
NORTHERN GR. TOTAL 1/	90,150		90,967		84,886		78,029		86,409		87,544		1,027,423
		80,130		87,988		79,176		83,005		90,153		88,986	
NORTHERN LOUISIANA	15,070	13,898	15,617	14,786	14,334	12,961	13,282	13,536	15,029	14,958	14,498	14,642	172,611
NEW ORLEANS	29,311	26,623	29,019	27,840	27,688	25,508	25,956	26,766	28,611	28,499	27,195	28,526	331,542
NORTH TEXAS	66,986	60,655	66,545	63,302	61,582	59,721	59,122	60,179	63,665	64,872	64,779	63,666	755,074
CENTRAL WEST TEXAS	14,228	12,557	13,833	13,250	13,018	12,151	12,202	12,444	12,915	13,287	13,201	13,345	156,431
AUSTIN - WACO	15,801	13,967	15,140	14,449	13,968	13,513	19,657	13,991	14,373	14,475	14,073	14,234	177,641
SAN ANTONIO	19,807	17,501	19,442	18,173	18,647	17,211	17,831	18,167	18,453	18,906	17,925	17,425	219,488
CORPUS CHRISTI	34,266	38,916	46,777	47,615	42,155	40,734	36,354	16,017	17,324	17,066	16,671	12,599	366,494
SOUTHERN GR. TOTAL 1/	195,469		206,373		191,392		184,404		170,370		168,342		2,179,281
		184,117		199,415		181,799		161,100		172,063		164,437	
MOUNTAIN													
EASTERN COLORADO	41,219	37,608	41,761	40,981	39,591	36,634	37,393	38,803	41,390	41,824	40,188	41,579	478,971
GREAT BASIN	22,376	20,472	22,536	21,863	21,370	19,688	20,231	21,161	22,432	22,549	21,744	21,870	258,292
WESTERN COLORADO	2,933	2,656	2,961	2,060	2,312	2,492	2,784	2,907	2,804	2,845	2,651	2,667	32,072
CENTRAL ARIZONA	34,617	32,321	35,960	34,681	34,523	32,272	30,983	32,470	33,982	34,361	33,766	34,059	403,995
RIO GRANDE VALLEY	21,196	19,250	21,217	20,643	19,635	17,924	18,721	20,258	21,581	22,382	21,911	20,542	245,260
GROUP TOTAL 1/	122,341		124,435		117,431		110,112		122,189		120,260		1,418,590
		112,307		120,228		109,010		115,599		123,961		120,717	
PACIFIC													
PUGET SOUND	51,278	45,740	52,463	48,709	48,835	45,409	45,946	47,908	50,974	52,285	51,407	51,426	592,380
INLAND EMPIRE	10,935	9,938	10,926	10,602	10,367	9,681	9,783	10,109	10,861	11,050	10,722	10,795	125,769
GROUP TOTAL 1/	62,213		63,389		59,202		55,729		61,835		62,129		718,149
		55,678		59,311		55,090		58,017		63,335		62,221	
66-MARKET TOTAL 1/	2,710,120		2,759,660		2,598,605		2,458,664		2,635,334		2,603,257		31,144,166
		2,490,672		2,633,728		2,405,422		2,492,392		2,696,830		2,659,482	
ALL-MARKET TOTAL	3,085,943		3,139,228		2,901,902		2,736,707		2,916,207		2,878,907		34,870,353
		2,837,236		2,995,712		2,680,040		2,770,663		2,984,022		2,943,786	

1/ Based on markets where orders were effective entire period and which have had no significant marketing area expansions, January 1, 1965-December 31, 1966. See footnote 1 on page 23.

2/ Data combined for markets merged prior to January 1, 1967. See pages 6-7.

© UPDATA 1981

© UPDATA 1981

Table 18--PRODUCER MILK USED IN CLASS 1 AS PERCENTAGE OF ALL PRODUCER MILK RECEIVED BY HANDLERS REGULATED UNDER FEDERAL MILK ORDERS, BY MARKETS, BY MONTHS, 1965 1/

MARKET	JAN.	FEB.	MAR.	APRIL	MAY	JUNE	JULY	AUG.	SEPT.	OCT.	NOV.	DEC.	AVG.
							PERCENT						
NEW ENGLAND													
MASSACHUSETTS-R. I.	61	60	58	55	51	51	60	63	66	68	70	66	60
CONNECTICUT	77	76	76	74	71	76	81	78	85	86	88	82	79
GROUP AVERAGE 2/	65	64	62	60	56	56	65	67	71	72	75	70	65
MIDDLE ATLANTIC													
NEW YORK-NEW JERSEY	49	48	44	42	40	42	49	54	57	56	56	53	49
DELAWARE VALLEY	79	79	79	76	72	76	80	76	82	83	85	82	79
GROUP AVERAGE 2/	54	52	49	46	44	46	53	57	61	60	60	57	53
SOUTH ATLANTIC													
UPPER CHESAPEAKE BAY	73	74	75	73	65	70	70	64	72	76	79	76	72
WASHINGTON, D.C.	75	75	77	74	66	74	73	67	78	80	84	80	75
WHEELING	80	80	79	79	70	76	83	81	80	74	77	75	78
CLARKSBURG	84	86	86	85	71	76	87	84	83	81	84	81	82
TRI-STATE	88	89	88	86	80	82	88	84	85	87	90	88	86
APPALACHIAN	91	94	96	89	85	86	94	91	94	95	96	91	92
TAMPA BAY	---	---	---	---	---	---	---	---	---	---	---	---	---
SOUTHEASTERN FLORIDA	88	91	91	86	82	79	83	84	90	90	90	92	87
GROUP AVERAGE 2/	80	81	82	79	72	76	78	74	81	82	85	83	79
EAST NORTH CENTRAL													
UPSTATE MICHIGAN	63	64	62	60	58	62	90	83	69	74	78	72	70
SOUTHERN MICHIGAN 3/	58	60	61	60	56	56	60	56	60	62	64	64	60
NORTHWESTERN OHIO	72	71	74	75	59	65	71	72	83	85	87	84	74
NORTHEASTERN OHIO	70	71	69	66	59	60	65	65	75	76	78	74	69
COLUMBUS	80	80	79	79	68	70	78	78	85	84	88	83	79
DAYTON - SPRINGFIELD	80	83	84	83	73	73	77	77	82	77	78	74	78
CINCINNATI	70	69	70	69	58	58	65	66	73	74	75	77	68
YOUNGSTOWN - WARREN	78	80	77	73	67	69	78	77	81	82	82	82	77
EASTERN GR. AVERAGE 2/	66	67	67	66	59	60	65	63	69	70	73	71	66
MICHIGAN UPPER PENINSULA	72	72	69	68	64	58	75	76	81	85	86	82	73
NORTHEASTERN WISCONSIN	56	57	56	54	52	52	70	72	73	71	67	62	61
MILWAUKEE	79	80	81	80	76	77	80	79	87	87	88	86	82
ROCK RIVER VALLEY	79	78	77	76	71	69	71	74	85	90	92	89	79
CHICAGO	38	37	38	38	36	37	43	46	58	56	55	52	43
NORTHWESTERN INDIANA	72	71	71	80	74	74	78	77	82	84	85	84	78
FORT WAYNE	71	72	75	76	68	70	71	72	78	76	76	75	73
LSVILLE-LXGTON-EVNSVILLE	78	76	76	72	67	70	73	72	81	81	83	78	75
INDIANAPOLIS	77	77	78	76	67	67	73	74	83	84	84	82	77
SUBURBAN ST.LOUIS	78	76	78	78	56	62	66	70	84	84	83	76	73
MADISON	71	66	75	65	60	59	78	74	87	83	83	76	72
WESTERN GR. AVERAGE 2/	73	72	73	71	63	64	72	73	81	80	80	76	73
WEST NORTH CENTRAL													
DULUTH - SUPERIOR	50	50	48	46	46	46	54	64	67	66	64	59	54
MINNEAPOLIS - ST.PAUL	62	60	60	57	53	52	62	72	85	86	82	74	66
EASTERN SOUTH DAKOTA 3/	65	67	68	67	60	58	67	68	80	82	82	78	70
BLACK HILLS	74	72	70	66	60	54	58	63	77	83	74	73	68
NORTH CENTRAL IOWA	86	88	94	88	85	89	92	92	94	93	95	95	91
CEDAR RAPIDS - IOWA CITY	58	57	58	55	50	46	54	57	83	83	85	79	61
QUAD CITIES - DUBUQUE	70	68	69	69	62	61	63	64	73	75	77	76	68
DES MOINES	77	79	80	82	73	71	77	80	78	76	77	78	77
SIOUX CITY	59	59	63	61	58	60	65	66	78	80	81	81	67
NEBRASKA - WESTERN IOWA	76	77	80	78	70	74	77	76	80	81	83	82	78
NORTHERN GR. AVERAGE 2/	68	67	69	67	61	61	68	72	82	82	82	78	71

CONTINUED-

Table 18.--PRODUCER MILK USED IN CLASS 1 AS PERCENTAGE OF ALL PRODUCER MILK RECEIVED BY HANDLERS REGULATED UNDER FEDERAL MILK ORDERS, BY MARKETS, BY MONTHS, 1965 1/ -CON.

MARKET	JAN.	FEB.	MAR.	APRIL	MAY	JUNE	JULY	AUG.	SEPT.	OCT.	NOV.	DEC.	AVG.
							PERCENT						
WEST NORTH CENTRAL -CON.													
ST. LOUIS	75	76	78	72	66	67	71	73	81	82	86	81	75
OZARKS	83	85	80	68	55	56	65	72	83	84	81	79	73
KANSAS CITY 3/	76	79	82	78	69	69	75	74	82	79	77	75	76
NEOSHO VALLEY	77	73	66	52	47	46	48	57	71	75	74	71	62
WICHITA 3/	73	71	76	72	64	66	72	76	85	83	82	80	75
SOUTHERN GR. AVERAGE 2/	76	77	78	72	64	65	70	73	82	81	81	78	74
EAST SOUTH CENTRAL													
PADUCAH	87	89	92	85	83	80	88	87	95	93	94	90	88
NASHVILLE	80	82	80	71	69	68	75	77	87	88	89	83	79
MEMPHIS	88	90	89	87	79	85	86	83	88	89	88	91	87
KNOXVILLE	81	80	82	74	73	73	79	80	84	84	84	79	79
CHATTANOOGA	82	82	82	76	73	72	77	76	85	86	88	79	80
MISSISSIPPI 3/	87	88	87	79	65	65	67	65	78	78	78	72	73
GROUP AVERAGE 2/	83	84	84	77	74	74	80	79	87	88	88	84	82
WEST SOUTH CENTRAL													
CENTRAL ARKANSAS	90	91	92	90	88	87	88	88	89	90	91	93	90
FORT SMITH	89	93	90	90	88	87	92	88	88	91	91	95	90
OKLAHOMA METROPOLITAN	77	74	72	63	57	58	64	67	77	76	75	73	69
RED RIVER VALLEY	77	77	78	70	78	68	74	70	81	76	74	71	74
TEXAS PANHANDLE	77	78	80	74	71	74	80	77	83	78	74	71	76
LUBBOCK - PLAINVIEW	86	89	86	82	80	76	82	80	89	86	82	79	83
NORTHERN GR. AVERAGE 2/	80	80	79	72	69	68	73	73	81	80	78	76	76
NORTHERN LOUISIANA	79	82	83	73	75	76	83	77	88	83	82	80	80
NEW ORLEANS	64	72	72	64	68	68	66	62	71	73	74	68	68
NORTH TEXAS	73	71	68	61	61	62	69	70	81	79	78	75	70
CENTRAL WEST TEXAS	90	82	85	79	83	84	83	83	90	89	88	88	85
AUSTIN - WACO	92	95	92	92	92	89	94	88	91	92	90	89	91
SAN ANTONIO	73	77	71	68	70	69	76	80	91	88	84	82	77
CORPUS CHRISTI	87	89	86	82	80	75	86	86	96	93	95	96	88
SOUTHERN GR. AVERAGE 2/	75	76	74	68	69	69	74	73	83	82	81	79	75
MOUNTAIN													
EASTERN COLORADO 3/	75	75	75	72	66	67	71	72	78	78	80	81	74
GREAT BASIN	66	65	64	61	54	51	54	57	70	73	72	70	63
WESTERN COLORADO	68	80	77	69	67	70	81	79	84	83	85	84	77
CENTRAL ARIZONA	80	79	79	76	73	72	74	72	79	80	80	81	77
RIO GRANDE VALLEY	84	86	86	83	79	74	73	73	83	85	85	83	81
GROUP AVERAGE 2/	76	76	76	72	68	66	68	69	78	79	79	79	74
PACIFIC													
PUGET SOUND	48	48	49	46	38	37	39	42	44	45	46	46	44
INLAND EMPIRE	74	76	76	71	62	58	65	63	73	76	76	74	70
GROUP AVERAGE 2/	52	52	53	49	41	40	42	44	47	49	50	50	47
66-MARKET AVERAGE 2/	66	65	64	61	57	58	64	65	71	72	73	70	65
ALL-MARKET AVERAGE	63	62	62	59	55	56	62	64	71	71	71	68	63

1/ All averages are weighted.

2/ Based on markets where orders were effective entire period and which have had no significant marketing area expansions, January 1, 1965 - December 31, 1966. See footnote 1 on page 23.

3/ Data combined for markets merged prior to January 1, 1967. See pages 6-7.

© UPDATA 1981

© UPDATA 1981

Table 19.--PRODUCER MILK USED IN CLASS 1 AS PERCENTAGE OF ALL PRODUCER MILK RECEIVED BY HANDLERS REGULATED UNDER FEDERAL MILK ORDERS, BY MARKETS, BY MONTHS, 1966 1/

MARKET	JAN.	FEB.	MAR.	APRIL	MAY	JUNE	JULY	AUG.	SEPT.	OCT.	NOV.	DEC.	AVG.
							PERCENT						
NEW ENGLAND													
MASSACHUSETTS- R. I.	63	62	60	56	53	51	59	64	67	68	70	67	61
CONNECTICUT	80	80	79	77	75	77	83	86	88	87	87	84	82
GROUP AVERAGE 2/	68	67	65	61	58	57	65	70	72	73	74	71	66
MIDDLE ATLANTIC													
NEW YORK-NEW JERSEY	52	50	47	43	43	41	51	56	58	58	56	53	50
DELAWARE VALLEY	82	79	78	77	72	75	79	80	87	86	85	86	80
GROUP AVERAGE 2/	56	54	52	48	47	46	55	60	62	62	60	58	54
SOUTH ATLANTIC													
UPPER CHESAPEAKE BAY	77	73	74	71	64	66	67	66	74	74	76	74	71
WASHINGTON, D.C.	81	80	80	79	71	73	73	72	81	79	82	82	78
WHEELING	76	78	75	71	61	63	78	78	78	75	75	75	73
CLARKSBURG	82	85	84	84	71	71	82	78	78	77	79	74	79
TRI-STATE	88	88	87	82	72	70	77	73	81	82	86	84	80
APPALACHIAN	93	93	94	95	89	90	91	92	94	93	96	85	92
TAMPA BAY 3/	89	90	88	84	79	75	78	81	87	86	83	80	83
SOUTHEASTERN FLORIDA	89	91	91	89	83	79	84	87	91	88	89	89	88
GROUP AVERAGE 2/	83	82	82	80	72	72	76	75	82	80	83	81	79
EAST NORTH CENTRAL													
UPSTATE MICHIGAN	68	64	60	59	57	56	81	75	58	61	67	60	64
SOUTHERN MICHIGAN	64	66	66	65	61	58	64	62	66	67	69	68	64
NORTHWESTERN OHIO	80	79	77	76	72	66	71	76	82	83	83	80	77
NORTHEASTERN OHIO	72	71	69	66	60	58	64	67	76	77	78	72	69
COLUMBUS	83	83	82	81	71	67	75	78	88	85	87	85	80
DAYTON - SPRINGFIELD	76	78	80	76	69	69	74	78	84	82	83	78	77
CINCINNATI	73	73	67	68	56	55	62	63	69	70	72	72	66
YOUNGSTOWN - WARREN	78	77	73	74	68	67	76	79	82	82	84	80	76
EASTERN GR. AVERAGE 2/	70	71	69	68	62	60	66	67	72	73	74	72	69
MICHIGAN UPPER PENINSULA	78	80	76	77	71	61	75	82	74	78	81	73	75
NORTHEASTERN WISCONSIN	57	58	56	54	52	49	62	68	74	67	65	54	59
MILWAUKEE	84	86	85	84	47	42	52	62	70	69	68	63	62
ROCK RIVER VALLEY	87	87	85	77	78	77	80	82	86	91	89	82	82
CHICAGO 3/	48	48	46	44	---	---	---	---	---	---	---	---	46
NORTHWESTERN INDIANA	82	83	83	83	79	80	82	82	86	85	86	85	82
FORT WAYNE	71	75	75	75	75	74	68	72	76	72	75	74	73
LSVILLE-LXGTON-EVNSVILLE	78	79	77	72	64	65	74	72	77	77	79	76	74
INDIANAPOLIS	82	82	80	82	70	69	75	76	81	78	78	77	77
SUBURBAN ST.LOUIS	74	73	70	65	59	58	64	68	75	72	71	67	68
MADISON	74	76	69	64	63	59	72	69	76	73	66	60	68
WESTERN GR. AVERAGE 2/	75	76	73	71	64	63	71	72	78	75	75	71	72
WEST NORTH CENTRAL													
DULUTH - SUPERIOR	56	57	53	47	46	44	54	65	63	59	59	55	54
MINNEAPOLIS - ST.PAUL	71	65	62	57	54	46	48	58	68	62	59	51	58
EASTERN SOUTH DAKOTA	75	75	73	71	65	60	61	62	69	69	72	64	68
BLACK HILLS	71	68	74	62	54	50	50	54	54	54	59	58	58
NORTH CENTRAL IOWA	92	94	94	93	89	90	91	93	94	93	91	86	92
CEDAR RAPIDS - IOWA CITY	73	73	71	67	53	48	56	62	72	73	72	65	65
QUAD CITIES - DUBUQUE	73	73	72	71	66	63	64	70	80	80	83	76	72
DES MOINES	79	80	80	78	72	65	73	79	84	83	84	82	78
SIOUX CITY	70	67	63	75	59	52	65	62	78	73	68	59	66
NEBRASKA - WESTERN IOWA	80	80	78	77	70	67	69	73	78	77	77	75	75
NORTHERN GR. AVERAGE 2/	75	73	71	68	62	57	60	67	74	72	70	64	68

CONTINUED-

Table 19.--PRODUCER MILK USED IN CLASS 1 AS PERCENTAGE OF ALL PRODUCER MILK RECEIVED BY HANDLERS REGULATED UNDER FEDERAL MILK ORDERS, BY MARKETS, BY MONTHS, 1966 1/ -CON.

MARKET	JAN.	FEB.	MAR.	APRIL	MAY	JUNE	JULY	AUG.	SEPT.	OCT.	NOV.	DEC.	AVG.
							PERCENT						
WEST NORTH CENTRAL -CON.													
ST. LOUIS	78	77	74	71	65	63	67	66	77	73	72	75	71
OZARKS	86	81	75	70	56	52	59	56	62	74	76	65	66
KANSAS CITY 3/	77	79	78	77	66	66	73	74	80	74	71	70	74
NEOSHO VALLEY	73	70	63	58	48	44	37	40	54	64	62	61	55
WICHITA 3/	79	80	75	76	69	66	72	75	89	84	83	81	77
SOUTHERN GR. AVERAGE 2/	78	78	75	73	64	62	67	67	76	75	74	72	72
EAST SOUTH CENTRAL													
PADUCAH	91	94	95	88	76	70	80	76	89	93	93	90	86
NASHVILLE	86	87	81	71	66	66	75	73	86	79	81	77	77
MEMPHIS	85	90	89	92	87	88	86	88	91	88	90	91	89
KNOXVILLE	82	82	82	78	75	80	84	81	74	76	74	72	78
CHATTANOOGA	83	87	81	76	74	76	80	76	89	85	84	83	81
MISSISSIPPI	77	81	77	72	67	64	68	66	78	75	74	70	72
GROUP AVERAGE 2/	85	88	84	79	74	75	80	78	86	83	83	81	81
WEST SOUTH CENTRAL													
CENTRAL ARKANSAS	88	91	88	92	87	86	84	88	88	90	91	91	89
FORT SMITH	90	91	90	92	87	87	84	86	90	90	89	91	89
OKLAHOMA METROPOLITAN	76	73	72	64	57	58	64	66	72	77	77	75	69
RED RIVER VALLEY	75	76	71	71	74	66	71	72	73	72	74	72	72
TEXAS PANHANDLE	78	80	78	72	67	70	73	75	73	71	72	67	73
LUBBOCK - PLAINVIEW	86	87	84	77	73	71	75	71	79	78	79	71	78
NORTHERN GR. AVERAGE 2/	79	79	77	72	68	67	70	73	76	78	79	76	74
NORTHERN LOUISIANA	85	91	87	78	79	79	87	80	83	80	79	76	82
NEW ORLEANS	70	80	75	65	65	64	67	68	76	76	70	65	70
NORTH TEXAS	77	76	71	64	62	62	63	65	73	77	81	76	70
CENTRAL WEST TEXAS	92	89	87	85	84	82	82	85	86	85	89	87	86
AUSTIN - WACO	94	95	93	95	91	91	72	91	94	93	96	96	90
SAN ANTONIO	84	82	76	71	73	71	76	81	84	85	82	74	78
CORPUS CHRISTI	95	97	95	94	92	92	93	88	93	91	97	92	94
SOUTHERN GR. AVERAGE 2/	82	84	80	75	73	73	73	73	80	81	82	77	77
MOUNTAIN													
EASTERN COLORADO	77	77	75	71	65	61	62	65	76	75	75	75	71
GREAT BASIN	70	69	66	64	57	54	59	62	64	71	67	66	64
WESTERN COLORADO	82	81	75	69	60	63	62	69	75	70	75	76	71
CENTRAL ARIZONA	80	80	77	75	73	73	72	77	80	80	82	79	77
RIO GRANDE VALLEY	85	87	84	82	75	73	73	76	83	85	84	78	80
GROUP AVERAGE 2/	78	78	75	72	67	64	66	69	76	77	77	75	73
PACIFIC													
PUGET SOUND	48	48	50	44	39	41	42	44	49	49	51	49	46
INLAND EMPIRE	71	70	69	67	60	59	61	64	70	69	70	67	66
GROUP AVERAGE 2/	51	51	52	47	42	43	44	46	52	52	53	51	48
66-MARKET AVERAGE 2/	69	68	66	63	59	57	64	66	72	71	71	68	66
ALL -MARKET AVERAGE	68	67	65	62	59	57	64	67	72	71	71	68	66

1/ All averages are weighted.

2/ Based on markets where orders were effective entire period and which have had no significant marketing area expansions, January 1, 1965-December 31, 1966. See footnote 1 on page 23.

3/ Data combined for markets merged prior to January 1, 1967. See pages 6-7.

© UPDATA 1981

TABLE 20.-FEDERAL ORDER MINIMUM CLASS I AND BLEND PRICES FOR MILK OF 3.5 PERCENT BUTTERFAT CONTENT, F.O.B. MARKET OR OTHER INDICATED POINT, 1966 and 1965* 1/

MARKETING AREA	CLASS I			BLEND		
	1966	1965	CHANGE 1966 OVER 1965	1966	1965	CHANGE 1966 OVER 1965
	DOLLARS PER 100 POUNDS					
NEW ENGLAND						
MASSACHUSETTS-RHODE ISLAND	6.01	5.49	0.52	4.99	4.43	0.56
CONNECTICUT	6.48	5.97	.51	6.02	5.44	.58
AVERAGE 2/	6.16	5.64	.52	5.25	4.68	.57
MIDDLE ATLANTIC						
NEW YORK-NEW JERSEY	5.70	5.28	.42	4.75	4.23	.52
DELAWARE VALLEY	6.16	5.85	.31	5.74	5.36	.38
AVERAGE 2/	5.80	5.40	.40	4.89	4.39	.50
SOUTH ATLANTIC						
UPPER CHESAPEAKE BAY	5.85	5.43	.42	5.26	4.83	.43
WASHINGTON,D.C.	5.86	5.43	.43	5.41	4.90	.51
WHEELING	5.39	4.88	.51	4.95	4.51	.44
CLARKSBURG	5.75	5.21	.54	5.32	4.84	.48
TRI-STATE	5.60	4.99	.61	5.30	4.69	.61
APPALACHIAN	5.94	5.19	.75	5.72	4.98	.74
TAMPA BAY	6.85	---	---	6.43	---	---
SOUTHEASTERN FLORIDA	6.93	6.39	.54	6.61	6.07	.54
AVERAGE 2/	5.99	5.48	.51	5.55	5.03	.52
EAST NORTH CENTRAL						
EASTERN GROUP						
UPSTATE MICHIGAN	5.32	4.57	.75	4.75	4.11	.64
SOUTHERN MICHIGAN	4.84	4.15	.69	4.47	3.80	.67
NORTHWESTERN OHIO	5.33	4.61	.72	4.96	4.25	.71
NORTHEASTERN OHIO	5.48	4.74	.74	4.94	4.27	.67
COLUMBUS	5.43	4.72	.71	5.06	4.39	.67
DAYTON - SPRINGFIELD	5.32	4.72	.60	4.97	4.40	.57
CINCINNATI	5.42	4.82	.60	4.85	4.28	.57
YOUNGSTOWN - WARREN	5.58	4.85	.73	5.14	4.46	.68
AVERAGE 2/	5.18	4.48	.69	4.73	4.06	.67
WESTERN GROUP						
MICHIGAN UPPER PENINSULA	4.92	4.21	.71	4.62	3.90	.72
NORTHEASTERN WISCONSIN	4.51	3.80	.71	4.24	3.59	.65
MILWAUKEE	4.74	3.91	.83	4.45	3.80	.65
ROCK RIVER VALLEY	4.65	3.95	.70	4.52	3.80	.72
CHICAGO	3/ 4.26	4/ 4.02	.24	3/ 4.00	4/ 3.68	.32
NORTHWESTERN INDIANA	4.82	4.24	.58	4.65	4.02	.63
FORT WAYNE	5.15	4.49	.66	4.79	4.16	.63
LSVILLE-LAGTON-EVNSVILLE	5.38	4.76	.62	4.97	4.37	.60
INDIANAPOLIS	5.23	4.56	.67	4.89	4.24	.65
SUBURBAN ST.LOUIS	5.15	4.38	.77	4.79	4.10	.69
MADISON	4.61	3.91	.70	4.40	3.74	.66
AVERAGE 2/	5.12	4.45	.67	4.76	4.12	.64
WEST NORTH CENTRAL						
NORTHERN GROUP						
DULUTH - SUPERIOR	4.83	4.16	.67	4.20	3.60	.60
MINNEAPOLIS - ST.PAUL	4.81	4.04	.77	4.51	3.82	.69
EASTERN SOUTH DAKOTA	5.17	4.56	.61	4.79	4.13	.66
BLACK HILLS	6.04	5.41	.63	4.99	4.60	.39
NORTH CENTRAL IOWA	4.77	4.08	.69	4.68	3.99	.69
CEDAR RAPIDS - IOWA CITY	4.82	4.10	.72	4.47	3.75	.72
QUAD CITIES - DUBUQUE	4.83	4.13	.70	4.56	3.84	.72
DES MOINES	4.97	4.38	.59	4.73	4.14	.59
SIOUX CITY	5.30	4.66	.64	4.65	4.06	.59
NEBRASKA - WESTERN IOWA	5.30	4.66	.64	4.97	4.35	.62
AVERAGE 2/	4.96	4.27	.69	4.63	3.98	.65

CONTINUED

© UPDATA 1981

TABLE 20.-FEDERAL ORDER MINIMUM CLASS I AND BLEND PRICES FOR MILK OF 3.5 PERCENT BUTTERFAT CONTENT, F.O.B. MARKET OR OTHER INDICATED POINT, 1966 and 1965* 1/-CON.

MARKETING AREA	CLASS I			BLEND		
	1966	1965	CHANGE 1966 OVER 1965	1966	1965	CHANGE 1966 OVER 1965
	DOLLARS PER 100 POUNDS					
WEST NORTH CENTRAL -CON.						
SOUTHERN GROUP						
ST. LOUIS	5.23	4.48	0.75	4.90	4.22	0.68
OZARKS	4.98	4.23	.75	4.64	3.97	.67
KANSAS CITY	5.27	4.57	.70	4.91	4.24	.67
NEOSHO VALLEY	5.25	4.61	.64	4.64	4.09	.55
WICHITA	5.52	4.87	.65	5.12	4.49	.63
AVERAGE 2/	5.26	4.54	.72	4.89	4.23	.66
EAST SOUTH CENTRAL						
PADUCAH	5.37	4.61	.76	5.17	4.46	.71
NASHVILLE	5.40	4.65	.75	5.02	4.29	.73
MEMPHIS	5.97	5.31	.66	5.76	5.07	.69
KNOXVILLE	5.32	4.69	.63	4.98	4.29	.59
CHATTANOOGA	5.64	4.98	.66	5.17	4.54	.63
MISSISSIPPI	6.24	5.54	.70	5.54	4.89	.65
AVERAGE 2/	5.56	4.87	.69	5.20	4.53	.67
WEST SOUTH CENTRAL						
NORTHERN GROUP						
CENTRAL ARKANSAS	5.98	5.30	.68	5.78	5.12	.66
FORT SMITH	5.91	5.32	.59	5.68	5.12	.56
OKLAHOMA METROPOLITAN	5.68	5.02	.66	5.09	4.46	.63
RED RIVER VALLEY	5.92	5.22	.70	5.33	4.70	.63
TEXAS PANHANDLE	6.01	5.33	.68	5.37	4.81	.56
LUBBOCK - PLAINVIEW	6.17	5.31	.86	5.60	4.93	.67
AVERAGE 2/	5.86	5.18	.68	5.33	4.70	.63
SOUTHERN GROUP						
NORTHERN LOUISIANA	6.16	5.53	.63	5.71	5.04	.67
NEW ORLEANS	6.41	5.66	.75	5.58	4.84	.74
NORTH TEXAS	6.08	5.21	.87	5.34	4.56	.78
CENTRAL WEST TEXAS	6.32	5.46	.86	5.95	5.11	.84
AUSTIN - WACO	6.46	5.58	.88	6.23	5.38	.85
SAN ANTONIO	6.49	5.63	.86	5.94	5.01	.83
CORPUS CHRISTI	6.68	5.98	.70	6.49	5.64	.85
AVERAGE 2/	6.32	5.48	.85	5.72	4.87	.85
MOUNTAIN						
EASTERN COLORADO	5.98	5.36	.62	5.42	4.86	.56
GREAT BASIN	5.95	5.25	.70	5.10	4.43	.67
WESTERN COLORADO	5.93	5.31	.62	5.35	4.83	.52
CENTRAL ARIZONA	6.15	5.54	.61	5.59	5.00	.59
RIO GRANDE VALLEY	6.10	5.38	.72	5.58	4.97	.61
AVERAGE 2/	6.04	5.39	.65	5.42	4.82	.60
PACIFIC						
PUGET SOUND	5.55	4.91	.64	4.61	3.95	.66
INLAND EMPIRE	5.71	5.12	.59	5.03	4.53	.50
AVERAGE 2/	5.58	4.95	.63	4.66	4.02	.64
66-MARKET AVERAGE 2/	5.63	5.03	.60	5.00	4.40	.60
ALL-MARKET AVERAGE	5.56	4.93	.63	4.95	4.31	.64

* All averages are weighted.

1/ See footnotes on tables 21 and 23 for Class I prices, 1965-66 and tables 33 and 35 for blend prices, 1965-66 for location at which prices are reported.

2/ Markets under regulation on January 1, 1965, and which have had no significant marketing area expansions. Excludes Tampa Bay, Chicago, and Mississippi. Milwaukee, Rock River Valley, and Northwestern Indiana were excluded because of marketing changes resulting from the termination of the Chicago order on April 30.

3/ January through April.

4/ January through December.

© UPDATA 1981

© UPDATA 1981

TABLE 21.--CLASS 1 PRICES PER HUNDREDWEIGHT ESTABLISHED BY FEDERAL MILK ORDERS FOR MILK OF 3.5 PERCENT BUTTERFAT CONTENT, BY MARKETS, BY MONTHS, 1965 1/

MARKET	JAN.	FEB.	MAR.	APR.	MAY	JUNE	JULY	AUG.	SEPT.	OCT.	NOV.	DEC.	AVG.
							DOLLARS						
NEW ENGLAND													
MASSACHUSETTS-R. I. 2/	5.71	5.71	5.49	5.05	4.83	4.83	5.27	5.49	5.71	5.93	5.93	5.93	5.49
CONNECTICUT	6.18	6.18	5.96	5.52	5.30	5.30	5.74	5.96	6.18	6.40	6.40	6.40	5.97
GROUP AVERAGE 3/	5.86	5.85	5.63	5.19	4.97	4.97	5.41	5.63	5.85	6.07	6.08	6.08	5.64
MIDDLE ATLANTIC													
NEW YORK-NEW JERSEY 4/ 5/	5.50	5.37	5.22	4.91	4.59	4.60	5.00	5.36	5.57	5.71	5.84	5.69	5.28
DELAWARE VALLEY 6/	6.00	6.00	6.00	5.40	5.40	5.40	6.00	6.00	6.00	6.00	6.00	6.00	5.85
GROUP AVERAGE 3/	5.60	5.50	5.39	5.02	4.76	4.77	5.20	5.49	5.66	5.77	5.87	5.76	5.40
SOUTH ATLANTIC													
UPPER CHESAPEAKE BAY 7/	5.54	5.53	5.09	5.09	5.09	5.10	5.59	5.63	5.67	5.65	5.61	5.58	5.43
WASHINGTON,D.C.	5.54	5.53	5.09	5.09	5.09	5.10	5.59	5.63	5.67	5.65	5.61	5.58	5.43
WHEELING	5.15	5.07	5.00	4.56	4.59	4.60	4.52	4.99	5.03	5.07	4.96	5.01	4.88
CLARKSBURG	5.42	5.38	5.35	4.89	4.90	4.89	4.87	5.34	5.38	5.38	5.31	5.36	5.21
TRI-STATE 8/	5.19	5.06	4.91	4.33	4.80	4.82	4.86	5.00	5.23	5.27	5.21	5.20	4.99
APPALACHIAN 9/	5.40	5.36	4.89	4.89	4.90	4.89	4.87	5.32	5.36	5.40	5.45	5.50	5.19
TAMPA BAY	---	---	---	---	---	---	---	---	---	---	---	---	---
SOUTHEASTERN FLORIDA 10/	6.50	6.44	6.38	6.40	6.58	6.58	6.52	6.38	6.22	6.12	6.22	6.40	6.39
GROUP AVERAGE 3/	5.63	5.59	5.29	5.17	5.27	5.27	5.50	5.60	5.63	5.62	5.61	5.64	5.48
EAST NORTH CENTRAL													
UPSTATE MICHIGAN 11/	4.70	4.27	4.27	4.28	4.27	4.25	4.66	4.70	4.74	4.79	4.84	4.92	4.57
SOUTHERN MICHIGAN 12/ 13/	4.44	4.01	4.01	4.02	4.01	3.99	4.01	4.16	4.20	4.24	4.29	4.34	4.15
NORTHWESTERN OHIO 14/	4.90	4.79	4.64	4.41	4.42	4.35	4.33	4.57	4.61	4.65	4.70	4.93	4.61
NORTHEASTERN OHIO 15/	5.09	4.98	4.83	4.43	4.44	4.37	4.35	4.76	4.80	4.84	4.89	5.12	4.74
COLUMBUS	4.92	4.78	4.57	4.47	4.48	4.57	4.55	4.84	4.88	4.82	4.79	4.92	4.72
DAYTON - SPRINGFIELD	4.74	4.64	4.52	4.55	4.59	4.64	4.68	4.75	4.82	4.89	4.91	4.90	4.72
CINCINNATI	4.84	4.74	4.62	4.65	4.69	4.74	4.78	4.85	4.92	4.99	5.01	5.00	4.82
YOUNGSTOWN - WARREN	5.19	5.08	4.93	4.53	4.54	4.47	4.45	4.86	4.90	4.94	4.99	5.22	4.85
EASTERN GR. AVERAGE 3/	4.74	4.48	4.40	4.29	4.29	4.27	4.28	4.50	4.55	4.58	4.62	4.73	4.48
MICHIGAN UPPER PENINSULA 16/	4.24	4.16	3.93	3.93	3.94	3.93	4.11	4.32	4.40	4.48	4.57	4.46	4.21
NORTHEASTERN WISCONSIN 17/	3.83	3.75	3.52	3.52	3.53	3.52	3.70	3.91	3.99	4.07	4.16	4.05	3.80
MILWAUKEE	3.93	3.89	3.66	3.66	3.67	3.66	3.84	4.05	4.09	4.13	4.18	4.18	3.91
ROCK RIVER VALLEY 18/	3.97	3.93	3.70	3.70	3.71	3.70	3.88	4.09	4.13	4.17	4.22	4.22	3.95
CHICAGO	3.99	3.95	3.72	3.78	3.79	3.78	3.96	4.17	4.21	4.25	4.30	4.30	4.02
NORTHWESTERN INDIANA 19/	4.39	4.29	4.04	3.98	3.99	3.98	4.16	4.37	4.41	4.41	4.46	4.46	4.24
FORT WAYNE	4.49	4.45	4.40	4.42	4.43	4.42	4.42	4.47	4.53	4.57	4.64	4.61	4.49
LSVILLE-LXGTON-EVNSVILLE	4.80	4.72	4.67	4.65	4.67	4.68	4.68	4.73	4.81	4.86	4.87	4.88	4.76
INDIANAPOLIS	4.56	4.52	4.47	4.49	4.50	4.49	4.49	4.54	4.60	4.64	4.71	4.68	4.56
SUBURBAN ST.LOUIS 20/	4.40	4.36	4.13	4.02	4.07	4.10	4.32	4.53	4.59	4.61	4.70	4.70	4.38
MADISON	3.93	3.89	3.66	3.66	3.67	3.66	3.84	4.05	4.09	4.13	4.18	4.18	3.91
WESTERN GR. AVERAGE 3/	4.46	4.41	4.29	4.30	4.32	4.31	4.36	4.47	4.54	4.59	4.65	4.62	4.44
WEST NORTH CENTRAL													
DULUTH - SUPERIOR	4.04	4.00	3.97	3.97	3.98	3.97	4.35	4.36	4.40	4.44	4.29	4.14	4.16
MINNEAPOLIS - ST.PAUL	3.93	3.90	3.86	3.88	3.92	3.90	4.11	4.12	4.18	4.16	4.28	4.22	4.04
EASTERN SOUTH DAKOTA 12/ 21/	4.61	4.57	4.54	4.54	4.53	4.52	4.50	4.51	4.55	4.56	4.64	4.69	4.56
BLACK HILLS 22/	5.44	5.40	5.37	5.37	5.38	5.37	5.35	5.36	5.40	5.44	5.49	5.54	5.41
NORTH CENTRAL IOWA 23/	4.10	4.06	3.83	3.83	3.84	3.83	4.01	4.22	4.26	4.30	4.35	4.35	4.08
CEDAR RAPIDS - IOWA CITY	4.10	4.06	3.83	3.83	3.84	3.83	4.01	4.22	4.31	4.35	4.40	4.40	4.10
QUAD CITIES - DUBUQUE 24/	4.15	4.11	3.88	3.88	3.89	3.88	4.06	4.27	4.31	4.35	4.40	4.40	4.13
DES MOINES	[illegible]	4.40	4.17	4.17	4.18	4.17	4.35	4.56	4.46	4.50	4.55	4.55	4.38
SIOUX CITY	4.69	4.65	4.62	4.62	4.63	4.62	4.60	4.61	4.65	4.69	4.74	4.79	4.66
NEBRASKA - WESTERN IOWA 25/	4.69	4.65	4.62	4.62	4.63	4.62	4.60	4.61	4.65	4.69	4.74	4.79	4.66
NORTHERN GR. AVERAGE 3/	4.25	4.22	4.11	4.12	4.14	4.12	4.27	4.34	4.38	4.40	4.47	4.46	4.27

CONTINUED-

TABLE 21.--CLASS 1 PRICES PER HUNDREDWEIGHT ESTABLISHED BY FEDERAL MILK ORDERS FOR MILK OF 3.5 PERCENT BUTTERFAT CONTENT, BY MARKETS, BY MONTHS, 1965 1/ -CON.

MARKET	JAN.	FEB.	MAR.	APR.	MAY	JUNE	JULY	AUG.	SEPT.	OCT.	NOV.	DEC.	AVG.
							DOLLARS						
WEST NORTH CENTRAL -CON.													
ST. LOUIS	4.50	4.46	4.23	4.12	4.17	4.20	4.42	4.63	4.69	4.71	4.80	4.80	4.48
OZARKS 26/	4.23	4.19	3.96	3.92	3.97	4.00	4.15	4.36	4.42	4.44	4.53	4.53	4.23
KANSAS CITY 12/	4.80	4.73	4.60	4.30	4.31	4.33	4.31	4.59	4.63	4.67	4.72	4.77	4.57
NEOSHO VALLEY 27/	4.84	4.80	4.67	4.22	4.22	4.22	4.60	4.66	4.70	4.74	4.79	4.84	4.61
WICHITA 12/	4.99	4.92	4.80	4.79	4.81	4.82	4.77	4.77	4.81	4.88	4.96	5.02	4.87
SOUTHERN GR. AVERAGE 3/	4.67	4.60	4.43	4.26	4.29	4.30	4.40	4.60	4.66	4.69	4.76	4.79	4.54
EAST SOUTH CENTRAL													
PADUCAH	4.94	4.90	4.57	4.27	4.28	4.27	4.35	4.66	4.70	4.74	4.79	4.84	4.61
NASHVILLE	4.86	4.50	4.45	4.45	4.46	4.45	4.43	4.74	4.78	4.82	4.87	4.92	4.65
MEMPHIS	5.67	5.55	5.11	4.96	4.99	5.01	4.91	5.30	5.40	5.50	5.61	5.60	5.31
KNOXVILLE	4.69	4.63	4.60	4.62	4.71	4.70	4.64	4.65	4.65	4.71	4.78	4.89	4.69
CHATTANOOGA	5.06	5.00	4.97	4.97	4.98	5.01	4.95	4.96	4.82	4.88	5.09	5.14	4.98
MISSISSIPPI 12/ 28/	5.29	5.25	5.22	5.22	5.49	5.48	5.46	5.56	5.60	5.64	5.69	5.74	5.54
GROUP AVERAGE 3/	5.08	4.91	4.74	4.68	4.70	4.70	4.66	4.89	4.90	4.96	5.06	5.12	4.87
WEST SOUTH CENTRAL													
CENTRAL ARKANSAS 29/	5.67	5.55	5.11	4.96	4.99	5.01	4.91	5.30	5.40	5.50	5.61	5.61	5.30
FORT SMITH	5.61	5.49	5.46	4.91	4.94	4.96	5.26	5.24	5.34	5.44	5.55	5.58	5.32
OKLAHOMA METROPOLITAN 30/	5.31	5.21	5.13	4.57	4.58	4.58	4.93	5.03	5.09	5.17	5.23	5.29	5.02
RED RIVER VALLEY 31/	5.46	5.36	5.35	4.79	4.80	4.80	5.15	5.25	5.31	5.39	5.45	5.51	5.22
TEXAS PANHANDLE 32/	5.54	5.50	5.07	5.07	5.08	5.07	5.35	5.36	5.40	5.44	5.49	5.54	5.33
LUBBOCK - PLAINVIEW	5.58	5.54	5.07	4.97	4.94	4.93	5.31	5.32	5.36	5.44	5.55	5.60	5.31
NORTHERN GR. AVERAGE 3/	5.46	5.37	5.16	4.79	4.80	4.80	5.06	5.18	5.25	5.33	5.40	5.45	5.18
NORTHERN LOUISIANA 33/	5.56	5.52	5.49	5.49	5.50	5.49	5.47	5.48	5.52	5.56	5.61	5.66	5.53
NEW ORLEANS	5.88	5.78	5.46	5.37	5.42	5.47	5.71	5.70	5.74	5.76	5.79	5.82	5.66
NORTH TEXAS 34/	5.48	5.44	4.97	4.87	4.84	4.83	5.21	5.22	5.26	5.34	5.45	5.50	5.21
CENTRAL WEST TEXAS 35/	5.73	5.69	5.22	5.12	5.09	5.08	5.46	5.47	5.51	5.59	5.70	5.75	5.46
AUSTIN - WACO 36/	5.86	5.82	5.35	5.25	5.22	5.21	5.59	5.60	5.64	5.72	5.83	5.88	5.58
SAN ANTONIO	5.90	5.86	5.39	5.29	5.26	5.25	5.63	5.64	5.68	5.76	5.87	5.92	5.63
CORPUS CHRISTI 37/	6.23	6.19	5.72	5.62	5.59	5.58	5.96	5.97	6.01	6.09	6.20	6.25	5.98
SOUTHERN GR. AVERAGE 3/	5.71	5.67	5.26	5.17	5.15	5.15	5.47	5.47	5.53	5.58	5.68	5.78	5.48
MOUNTAIN													
EASTERN COLORADO 12/ 38/	5.39	5.35	5.32	5.30	5.33	5.32	5.28	5.31	5.35	5.39	5.44	5.49	5.36
GREAT BASIN 39/	5.34	5.28	5.24	5.27	5.28	5.26	5.20	5.13	5.11	5.13	5.30	5.44	5.25
WESTERN COLORADO 40/	5.34	5.30	5.27	5.25	5.28	5.27	5.23	5.26	5.30	5.34	5.39	5.44	5.31
CENTRAL ARIZONA 41/	5.68	5.63	5.31	5.46	5.53	5.52	5.50	5.51	5.55	5.53	5.58	5.63	5.54
RIO GRANDE VALLEY 42/	5.61	5.54	5.18	5.16	5.16	5.16	5.37	5.38	5.42	5.46	5.55	5.62	5.38
GROUP AVERAGE 3/	5.50	5.45	5.28	5.31	5.34	5.34	5.34	5.34	5.37	5.39	5.47	5.54	5.39
PACIFIC													
PUGET SOUND 43/	4.94	4.90	4.87	4.87	4.87	4.87	4.85	4.86	4.90	4.94	4.99	5.04	4.91
INLAND EMPIRE 44/	5.11	5.07	5.12	5.12	5.14	5.12	5.08	5.07	5.15	5.16	5.17	5.18	5.12
GROUP AVERAGE 3/	4.97	4.93	4.92	4.92	4.92	4.92	4.89	4.90	4.95	4.98	5.02	5.06	4.95
66-MARKET-AVERAGE 3/	5.19	5.10	4.93	4.75	4.69	4.69	4.90	5.08	5.16	5.23	5.28	5.30	5.03

1/ All averages are weighted. 2/ 201-210 miles from Boston. 3/ Based on markets where orders were effective entire period and which have had no significant marketing area expansions, January 1, 1965-December 31, 1966. See footnote 1 on page 23. 4/ Classes I-A and I-B. 5/ 201-210 miles from New York metropolitan area. 6/ Philadelphia. 7/ Baltimore. 8/ Charleston-Huntington, West Virginia. 9/ Bristol, Tennessee. 10/ Miami. 11/ Traverse City. 12/ Data combined for markets merged prior to January 1, 1967. See pages 6-7. 13/ Detroit. 14/ Mansfield (Toledo 4¢ less). 15/ Cleveland. 16/ Zone II (Marquette). 17/ Green Bay. 18/ Rockford, Illinois. 19/ Gary. 20/ Base zone (Carbondale). 21/ Sioux Falls. 22/ Rapid City, South Dakota. 23/ Base zone (Waterloo), January-August, Zone I (Waterloo), September-December. 24/ Rock Island, Illinois (Dubuque 10¢ less). 25/ Eastern zone (Omaha). 26/ Springfield, Missouri. 27/ Pittsburg, Kansas. 28/ Formerly Mississippi Delta at Greenville, January-April and Gulfport (Jackson 10¢ less and Greenville 26¢ less), May-December. 29/ Little Rock. 30/ Oklahoma City (Tulsa 10¢ less). 31/ Wichita Falls, Texas 32/ Amarillo. 33/ Monroe and Shreveport. 34/ Dallas and Fort Worth. 35/ Abilene. 36/ Zone I-New Braunfels, Texas (Austin 7.5¢ less). 37/ Mercedes (Corpus Christi 9¢ less). 38/ Denver. 39/ Salt Lake City, Utah. 40/ Grand Junction. 41/ Phoenix. 42/ Albuquerque and Santa Fe, January-June; Albuquerque, Santa Fe, and El Paso, July-December. 43/ District I (Seattle). 44/ Spokane, Washington.

© UPDATA 1981

© UPDATA 1981

TABLE 22.--CLASS I BUTTERFAT DIFFERENTIALS IN FEDERAL MILK ORDERS, BY MONTHS, 1968

MARKET	JAN.	FEB.	MAR.	APR.	MAY	JUNE	JULY	AUG.	SEPT.	OCT.	NOV.	DEC.	AVG.1/
							CENTS 2/						
NEW ENGLAND													
MASSACHUSETTS-RHODE ISLAND	7.1	7.0	7.0	7.1	7.2	7.2	7.2	7.3	7.5	7.6	7.6	7.8	7.3
CONNECTICUT	7.1	7.0	7.0	7.1	7.2	7.2	7.2	7.3	7.5	7.6	7.6	7.8	7.3
MIDDLE ATLANTIC													
NEW YORK-NEW JERSEY	4.0	4.0	4.0	4.0	4.0	4.0	4.0	4.0	4.0	4.0	4.0	4.0	4.0
DELAWARE VALLEY	7.1	7.0	7.0	7.1	7.2	7.2	7.2	7.3	7.5	7.6	7.6	7.8	7.3
SOUTH ATLANTIC													
UPPER CHESAPEAKE BAY	7.6	7.4	7.3	7.3	7.4	7.5	7.8	8.0	8.1	8.2	8.2	8.2	7.8
WASHINGTON, D.C.	7.6	7.4	7.3	7.3	7.4	7.5	7.8	8.0	8.1	8.2	8.2	8.2	7.8
WHEELING	7.7	7.5	7.5	7.5	7.7	7.7	7.7	7.7	7.9	8.1	8.2	8.2	7.8
CLARKSBURG	7.7	7.5	7.5	7.5	7.7	7.7	7.7	7.7	7.9	8.1	8.2	8.2	7.8
TRI-STATE	7.7	7.5	7.5	7.5	7.7	7.7	7.7	7.7	7.9	8.0	8.1	8.2	7.8
APPALACHIAN	7.1	7.0	7.0	7.0	7.1	7.1	7.1	7.1	7.3	7.5	7.5	7.6	7.2
TAMPA BAY	---	---	---	---	---	---	---	---	---	---	---	---	---
SOUTHEASTERN FLORIDA	7.5	7.5	7.5	7.5	7.5	7.5	7.5	7.5	7.5	7.5	7.5	7.5	7.5
EAST NORTH CENTRAL													
EASTERN GROUP													
UPSTATE MICHIGAN	6.5	6.5	6.5	6.5	6.5	6.5	6.5	7.0	7.0	7.0	7.0	7.0	6.7
SOUTHERN MICHIGAN	6.6	6.6	6.6	6.7	6.7	6.7	6.7	6.9	7.0	7.1	7.1	7.2	6.8
NORTHWESTERN OHIO	7.5	7.4	7.4	7.4	7.5	7.5	7.5	7.5	7.8	7.9	8.0	8.0	7.6
NORTHEASTERN OHIO	7.7	7.5	7.5	7.5	7.7	7.7	7.7	7.7	7.9	8.1	8.2	8.2	7.8
COLUMBUS	8.5	8.2	7.9	7.7	7.7	7.9	7.8	8.3	8.4	8.3	8.2	8.5	8.1
DAYTON - SPRINGFIELD	7.5	7.4	7.4	7.4	7.5	7.5	7.5	7.5	7.8	7.9	8.0	8.0	7.6
CINCINNATI	7.5	7.4	7.4	7.4	7.5	7.5	7.5	7.5	7.8	7.9	8.0	8.0	7.6
YOUNGSTOWN - WARREN	7.7	7.5	7.5	7.5	7.7	7.7	7.7	7.7	7.9	8.1	8.2	8.2	7.8
EAST NORTH CENTRAL													
WESTERN GROUP													
MICHIGAN UPPER PENINSULA	7.4	7.3	7.2	7.2	7.4	7.4	7.4	7.4	7.6	7.8	7.9	7.9	7.5
NORTHEASTERN WISCONSIN	7.4	7.2	7.2	7.2	7.4	7.4	7.4	7.4	7.6	7.8	7.9	7.9	7.5
MILWAUKEE	7.1	7.0	7.0	7.0	7.1	7.1	7.1	7.1	7.3	7.5	7.5	7.6	7.2
ROCK RIVER VALLEY	7.1	7.0	7.0	7.0	7.1	7.1	7.1	7.1	7.3	7.5	7.5	7.6	7.2
CHICAGO	7.0	7.0	7.0	7.0	7.1	7.1	7.1	7.1	7.3	7.5	7.5	7.6	7.2
NORTHWESTERN INDIANA	7.5	7.5	7.5	7.0	7.1	7.1	7.1	7.1	7.3	7.5	7.5	7.6	7.3
FORT WAYNE	7.1	7.0	7.0	7.0	7.1	7.1	7.1	7.1	7.3	7.5	7.5	7.6	7.2
LSVILLE-LXGTON-EVNSVILLE	7.4	7.3	7.2	7.2	7.4	7.4	7.4	7.4	7.6	7.8	7.9	7.9	7.5
INDIANAPOLIS	7.1	7.0	7.0	7.0	7.1	7.1	7.1	7.1	7.3	7.5	7.5	7.6	7.2
SUBURBAN ST.LOUIS	7.1	7.0	7.0	7.0	7.1	7.1	7.1	7.1	7.3	7.5	7.5	7.6	7.2
MADISON	7.1	7.0	7.0	7.0	7.1	7.1	7.1	7.1	7.3	7.5	7.5	7.6	7.2
WEST NORTH CENTRAL													
NORTHERN GROUP													
DULUTH - SUPERIOR	7.7	7.5	7.5	7.5	7.7	7.7	7.7	7.7	7.9	8.1	8.2	8.2	7.8
MINNEAPOLIS - ST.PAUL	7.6	7.4	7.4	7.4	7.5	7.5	7.5	7.6	7.8	7.9	8.0	8.0	7.6
EASTERN SOUTH DAKOTA	8.8	8.7	8.7	8.7	7.1	7.1	7.1	7.1	7.3	7.5	7.5	7.6	7.8
BLACK HILLS	10.6	10.5	10.5	10.5	10.6	10.6	10.6	10.6	10.8	11.0	11.1	11.1	10.7
NORTH CENTRAL IOWA	7.1	7.0	7.0	7.0	7.1	7.1	7.1	7.1	7.3	7.5	7.5	7.6	7.2
CEDAR RAPIDS - IOWA CITY	7.1	7.0	7.0	7.0	7.1	7.1	7.1	7.1	7.3	7.5	7.5	7.6	7.2
QUAD CITIES - DUBUQUE	7.4	7.2	7.2	7.2	7.4	7.4	7.4	7.4	7.6	7.8	7.9	7.9	7.5
DES MOINES	7.1	7.0	7.0	7.0	7.1	7.1	7.1	7.1	7.3	7.5	7.5	7.6	7.2
SIOUX CITY	9.3	9.1	9.1	9.1	9.3	9.3	9.3	9.3	9.5	9.7	9.8	9.8	9.4
NEBRASKA - WESTERN IOWA	7.4	7.2	7.2	7.2	7.4	7.4	7.4	7.4	7.6	7.8	7.9	7.9	7.5

CONTINUED-

TABLE 22.--CLASS I BUTTERFAT DIFFERENTIALS, IN FEDERAL MILK ORDERS, BY MONTHS, 1965 -CON.

MARKET	JAN.	FEB.	MAR.	APR.	MAY	JUNE	JULY	AUG.	SEPT.	OCT.	NOV.	DEC.	AVG. 1/
							CENTS 2/						
WEST NORTH CENTRAL -CON.													
SOUTHERN GROUP													
ST. LOUIS	7.1	7.0	7.0	7.0	7.1	7.1	7.1	7.1	7.3	7.5	7.5	7.6	7.2
OZARKS	7.1	7.0	7.0	7.0	7.1	7.1	7.1	7.1	7.3	7.5	7.5	7.6	7.2
KANSAS CITY	7.1	7.0	7.0	7.0	7.1	7.1	7.1	7.1	7.3	7.5	7.5	7.6	7.2
NEOSHO VALLEY	7.4	7.3	7.2	7.2	7.4	7.4	7.4	7.4	7.6	7.8	7.9	7.9	7.5
WICHITA	7.2	7.1	7.0	7.0	7.1	7.2	7.1	7.1	7.3	7.5	7.6	7.7	7.2
EAST SOUTH CENTRAL													
PADUCAH	7.1	7.0	7.0	7.0	7.1	7.1	7.1	7.1	7.3	7.5	7.5	7.6	7.2
NASHVILLE	7.1	7.0	7.0	7.0	7.1	7.1	7.1	7.1	7.3	7.5	7.5	7.6	7.2
MEMPHIS	7.1	7.0	7.0	7.0	7.1	7.1	7.1	7.1	7.3	7.5	7.5	7.6	7.2
KNOXVILLE	7.7	7.5	7.5	7.5	7.7	7.7	7.7	7.7	7.9	8.1	8.2	8.2	7.8
CHATTANOOGA	7.7	7.5	7.5	7.5	7.7	7.7	7.7	7.7	7.9	8.1	8.2	8.2	7.8
MISSISSIPPI	7.1	7.0	7.0	7.0	7.1	7.1	7.1	7.1	7.3	7.5	7.5	7.6	7.2
WEST SOUTH CENTRAL													
NORTHERN GROUP													
CENTRAL ARKANSAS	7.1	7.0	7.0	7.0	7.1	7.1	7.1	7.1	7.3	7.5	7.5	7.6	7.2
FORT SMITH	7.4	7.3	7.2	7.2	7.4	7.4	7.4	7.4	7.6	7.8	7.9	7.9	7.5
OKLAHOMA METROPOLITAN	7.4	7.3	7.2	7.2	7.4	7.4	7.4	7.4	7.6	7.8	7.9	7.9	7.5
RED RIVER VALLEY	7.4	7.3	7.2	7.2	7.4	7.4	7.4	7.4	7.6	7.8	7.9	7.9	7.5
TEXAS PANHANDLE	7.1	7.0	7.0	7.0	7.1	7.1	7.1	7.1	7.3	7.5	7.5	7.6	7.2
LUBBOCK - PLAINVIEW	7.4	7.2	7.2	7.2	7.4	7.4	7.4	7.4	7.6	7.8	7.9	7.9	7.5
WEST SOUTH CENTRAL													
SOUTHERN GROUP													
NORTHERN LOUISIANA	7.1	7.0	7.0	7.0	7.1	7.1	7.1	7.1	7.3	7.5	7.5	7.6	7.2
NEW ORLEANS	7.1	7.0	7.0	7.0	7.1	7.1	7.1	7.1	7.3	7.5	7.5	7.6	7.2
NORTH TEXAS	7.4	7.2	7.2	7.2	7.4	7.4	7.4	7.4	7.6	7.8	7.9	7.9	7.5
CENTRAL WEST TEXAS	7.4	7.2	7.2	7.2	7.4	7.4	7.4	7.4	7.6	7.8	7.9	7.9	7.5
AUSTIN - WACO	7.1	7.0	7.0	7.0	7.1	7.1	7.1	7.1	7.3	7.5	7.5	7.6	7.2
SAN ANTONIO	7.4	7.3	7.2	7.2	7.4	7.4	7.4	7.4	7.6	7.8	7.9	7.9	7.5
CORPUS CHRISTI	7.1	7.0	7.0	7.0	7.1	7.1	7.1	7.1	7.3	7.5	7.5	7.6	7.2
MOUNTAIN													
EASTERN COLORADO	7.7	7.5	7.5	7.5	7.7	7.7	7.7	7.7	7.9	8.1	8.2	8.2	7.8
GREAT BASIN	8.0	7.8	7.8	7.8	8.0	8.0	8.0	8.0	8.2	8.4	8.5	8.5	8.1
WESTERN COLORADO	8.0	7.8	7.8	7.8	8.0	8.0	8.0	8.0	8.2	8.4	8.5	8.5	8.1
CENTRAL ARIZONA	8.0	7.8	7.8	7.8	8.0	8.0	8.0	8.0	8.2	8.4	8.5	8.5	8.1
RIO GRANDE VALLEY	7.4	7.2	7.2	7.2	7.4	7.4	7.4	7.4	7.6	7.8	7.9	7.9	7.5
PACIFIC													
PUGET SOUND	7.5	7.3	7.3	7.3	7.4	7.4	7.4	7.4	7.7	7.8	7.9	8.0	7.5
INLAND EMPIRE	7.7	7.5	7.5	7.5	7.6	7.6	7.6	7.6	7.9	8.0	8.1	8.2	7.7

1/ All averages are weighted.

2/ For each one-tenth of one percent above or below basic butterfat content.

© UPDATA 1981

© UPDATA 1981

TABLE 23.--CLASS 1 PRICES PER HUNDREDWEIGHT ESTABLISHED BY FEDERAL MILK ORDERS FOR MILK OF 3.5 PERCENT BUTTERFAT CONTENT, BY MARKETS, BY MONTHS, 1966 1/

MARKET	JAN.	FEB.	MAR.	APR.	MAY	JUNE	JULY	AUG.	SEPT.	OCT.	NOV.	DEC.	AVG.
							DOLLARS						
NEW ENGLAND													
MASSACHUSETTS-R. I. 2/	5.93	5.93	5.93	5.71	5.27	5.27	5.90	5.93	6.37	6.59	6.59	6.59	6.01
CONNECTICUT	6.40	6.40	6.40	6.18	5.74	5.74	6.37	6.40	6.84	7.06	7.06	7.06	6.48
GROUP AVERAGE 3/	6.08	6.08	6.08	5.86	5.42	5.42	6.04	6.07	6.52	6.74	6.74	6.74	6.16
MIDDLE ATLANTIC													
NEW YORK-NEW JERSEY 4/ 5/	5.65	5.63	5.51	5.46	5.12	5.12	5.47	5.77	5.98	6.23	6.32	6.15	5.70
DELAWARE VALLEY 6/	6.00	6.00	6.00	5.86	5.80	5.80	6.40	6.40	6.40	6.40	6.40	6.40	6.16
GROUP AVERAGE 3/	5.72	5.71	5.61	5.55	5.26	5.26	5.66	5.90	6.07	6.26	6.34	6.20	5.80
SOUTH ATLANTIC													
UPPER CHESAPEAKE BAY 7/	5.62	5.66	5.66	5.60	5.62	5.62	6.01	6.01	6.00	6.04	6.02	6.30	5.85
WASHINGTON, D.C.	5.62	5.66	5.66	5.60	5.62	5.62	6.01	6.01	6.00	6.04	6.02	6.40	5.86
WHEELING 8/	5.13	5.05	5.16	5.19	5.19	5.19	5.31	5.52	5.83	5.83	5.69	5.73	5.39
CLARKSBURG	5.48	5.37	5.50	5.59	5.59	5.59	5.76	5.88	6.12	6.12	5.98	6.01	5.75
TRI-STATE	5.22	5.19	5.34	5.48	5.48	5.48	5.71	5.74	5.91	5.95	5.83	5.80	5.60
APPALACHIAN 9/	5.58	5.58	5.68	5.64	5.53	5.54	5.87	6.16	6.37	6.45	6.37	6.37	5.94
TAMPA BAY 10/	6.40	6.44	6.44	6.58	6.64	6.65	6.98	7.05	7.26	7.34	7.26	7.25	6.85
SOUTHEASTERN FLORIDA 11/	6.40	6.44	6.44	6.58	6.64	6.66	7.18	7.25	7.46	7.54	7.46	7.25	6.93
GROUP AVERAGE 3/	5.68	5.70	5.74	5.75	5.75	5.75	6.12	6.17	6.26	6.31	6.26	6.41	5.99
EAST NORTH CENTRAL													
UPSTATE MICHIGAN 12/	4.92	4.63	5.12	4.96	4.92	5.09	5.50	5.71	5.79	5.71	5.60	5.71	5.32
SOUTHERN MICHIGAN 13/	4.42	4.42	4.53	4.63	4.63	4.63	4.93	5.00	5.21	5.29	5.21	5.21	4.84
NORTHWESTERN OHIO 14/	5.08	5.08	5.12	5.15	5.05	5.00	5.33	5.41	5.62	5.70	5.62	5.83	5.33
NORTHEASTERN OHIO 15/	5.27	5.27	5.31	5.22	5.07	5.02	5.35	5.60	5.81	5.89	5.81	6.06	5.48
COLUMBUS	5.00	5.10	5.03	5.13	5.13	5.18	5.51	5.68	5.89	5.87	5.79	5.89	5.43
DAYTON - SPRINGFIELD	4.92	4.86	4.94	5.04	5.04	5.04	5.37	5.50	5.71	5.85	5.77	5.74	5.32
CINCINNATI	5.02	4.96	5.04	5.14	5.14	5.14	5.47	5.60	5.81	5.95	5.87	5.84	5.42
YOUNGSTOWN - WARREN	5.37	5.37	5.41	5.32	5.17	5.12	5.45	5.70	5.91	5.99	5.91	6.16	5.58
EASTERN GR. AVERAGE 3/	4.82	4.82	4.89	4.94	4.89	4.88	5.20	5.33	5.54	5.62	5.54	5.62	5.18
MICHIGAN UPPER PENINSULA 16/	4.57	4.55	4.50	4.57	4.57	4.58	4.89	5.16	5.37	5.49	5.45	5.25	4.92
NORTHEASTERN WISCONSIN 17/	4.16	4.14	4.09	4.16	4.16	4.17	4.48	4.75	4.96	5.08	5.04	4.84	4.51
MILWAUKEE	4.18	4.18	4.17	4.29	4.30	4.31	4.62	4.89	5.10	5.18	5.10	4.90	4.74
ROCK RIVER VALLEY 18/	4.22	4.22	4.21	4.33	4.34	4.35	4.66	4.93	5.14	5.22	5.14	4.94	4.65
CHICAGO 10/	4.30	4.30	4.29	4.16	---	---	---	---	---	---	---	---	4.26
NORTHWESTERN INDIANA 19/	4.46	4.46	4.45	4.57	4.58	4.59	4.90	5.17	5.38	5.46	5.38	5.18	4.82
FORT WAYNE	4.67	4.69	4.80	4.90	4.90	4.93	5.28	5.39	5.60	5.66	5.56	5.46	5.15
LSVILLE-LXGTON-EVNSVILLE	4.92	4.92	5.05	5.19	5.19	5.20	5.49	5.52	5.74	5.86	5.74	5.70	5.38
INDIANAPOLIS	4.74	4.76	4.87	4.97	4.97	5.00	5.35	5.46	5.67	5.73	5.63	5.53	5.23
SUBURBAN ST.LOUIS 20/	4.70	4.70	4.69	4.85	4.88	4.89	5.18	5.43	5.64	5.70	5.60	5.36	5.15
MADISON	4.18	4.18	4.17	4.29	4.30	4.31	4.62	4.89	5.10	5.18	5.10	4.90	4.61
WESTERN GR. AVERAGE 3/	4.68	4.68	4.76	4.87	4.87	4.88	5.19	5.33	5.55	5.64	5.54	5.43	5.12
WEST NORTH CENTRAL													
DULUTH - SUPERIOR	4.22	4.22	4.33	4.58	4.61	4.62	5.13	5.20	5.41	5.49	5.21	5.01	4.83
MINNEAPOLIS - ST.PAUL	4.42	4.44	4.52	4.69	4.69	4.66	4.93	4.96	5.12	5.13	5.06	4.92	4.81
EASTERN SOUTH DAKOTA 21/	4.77	4.77	4.88	4.98	4.98	4.98	5.28	5.35	5.53	5.54	5.47	5.47	5.17
BLACK HILLS 22/	5.62	5.62	5.73	5.83	5.83	5.83	6.13	6.20	6.41	6.49	6.41	6.41	6.04
NORTH CENTRAL IOWA 23/	4.35	4.35	4.34	4.46	4.47	4.48	4.79	5.06	5.27	5.35	5.27	5.07	4.77
CEDAR RAPIDS - IOWA CITY	4.40	4.40	4.39	4.51	4.52	4.53	4.84	5.11	5.32	5.40	5.32	5.12	4.82
QUAD CITIES - DUBUQUE 24/	4.40	4.40	4.39	4.51	4.52	4.53	4.84	5.11	5.32	5.40	5.32	5.12	4.83
DES MOINES	4.55	4.55	4.54	4.66	4.67	4.68	4.99	5.26	5.47	5.55	5.47	5.27	4.97
SIOUX CITY	4.87	4.87	4.98	5.08	5.08	5.08	5.38	5.45	5.66	5.74	5.66	5.66	5.30
NEBRASKA - WESTERN IOWA 25/	4.87	4.87	4.98	5.08	5.08	5.08	5.38	5.45	5.66	5.74	5.66	5.66	5.30
NORTHERN GR. AVERAGE 3/	4.54	4.55	4.60	4.74	4.75	4.74	5.04	5.17	5.35	5.41	5.33	5.21	4.96

CONTINUED-

© UPDATA 1981

TABLE 23.--CLASS I PRICES PER HUNDREDWEIGHT ESTABLISHED BY FEDERAL MILK ORDERS FOR MILK OF 3.5 PERCENT BUTTERFAT CONTENT, BY MARKETS, BY MONTHS, 1966 1/ -CON.

MARKET	JAN.	FEB.	MAR.	APR.	MAY	JUNE	JULY	AUG.	SEPT.	OCT.	NOV.	DEC.	AVG.
							DOLLARS						
WEST NORTH CENTRAL -CON.													
ST. LOUIS	4.80	4.80	4.79	4.95	4.98	4.99	5.28	5.53	5.74	5.80	5.70	5.46	5.23
OZARKS 26/	4.53	4.53	4.52	4.75	4.78	4.79	5.01	5.26	5.47	5.53	5.43	5.19	4.98
KANSAS CITY 10/ 27/	4.88	4.88	4.97	5.00	4.94	4.95	5.28	5.43	5.66	5.74	5.66	5.66	5.27
NEOSHO VALLEY 28/	4.92	4.92	5.02	4.92	4.89	4.93	5.41	5.50	5.71	5.79	5.79	5.79	5.25
WICHITA 10/ 29/	5.11	5.07	5.17	5.28	5.29	5.28	5.61	5.64	5.86	5.94	5.87	5.87	5.52
SOUTHERN GR. AVERAGE 3/	4.84	4.84	4.88	4.99	4.98	4.99	5.30	5.48	5.70	5.77	5.68	5.58	5.26
EAST SOUTH CENTRAL													
PADUCAH	4.92	4.92	4.89	4.94	5.03	5.14	5.43	5.68	5.89	5.95	5.85	5.61	5.37
NASHVILLE	5.00	4.72	5.16	5.21	5.15	5.14	5.45	5.58	5.79	5.87	5.79	5.79	5.40
MEMPHIS	5.63	5.63	5.73	5.71	5.61	5.62	5.88	6.08	6.35	6.49	6.42	6.42	5.97
KNOXVILLE	4.91	4.89	5.04	5.16	5.16	5.17	5.52	5.65	5.76	5.62	5.40	5.48	5.32
CHATTANOOGA	5.22	5.18	5.33	5.45	5.45	5.45	5.77	5.84	5.87	6.01	6.09	6.07	5.64
MISSISSIPPI 30/	5.82	5.82	5.92	6.04	6.01	6.02	6.35	6.40	6.61	6.69	6.61	6.61	6.24
GROUP AVERAGE 3/	5.17	5.07	5.28	5.34	5.31	5.32	5.62	5.77	5.94	6.00	5.93	5.92	5.56
WEST SOUTH CENTRAL													
CENTRAL ARKANSAS 31/	5.63	5.63	5.73	5.71	5.61	5.62	5.88	6.08	6.35	6.49	6.44	6.44	5.98
FORT SMITH	5.57	5.57	5.68	5.65	5.56	5.57	6.01	6.02	6.29	6.43	6.38	6.38	5.91
OKLAHOMA METROPOLITAN 32/	5.35	5.31	5.35	5.22	5.22	5.26	5.74	5.89	6.10	6.22	6.22	6.22	5.68
RED RIVER VALLEY 33/	5.57	5.53	5.57	5.44	5.44	5.48	5.96	6.11	6.32	6.44	6.44	6.44	5.92
TEXAS PANHANDLE 34/	5.62	5.62	5.72	5.77	5.71	5.72	6.13	6.20	6.41	6.49	6.41	6.41	6.01
LUBBOCK - PLAINVIEW	5.68	5.72	5.82	5.86	5.81	5.82	6.40	6.47	6.63	6.71	6.59	6.59	6.17
NORTHERN GR. AVERAGE 3/	5.50	5.48	5.54	5.49	5.45	5.48	5.90	6.04	6.26	6.38	6.35	6.35	5.86
NORTHERN LOUISIANA 35/	5.74	5.74	5.85	5.95	5.95	5.95	6.25	6.32	6.53	6.61	6.53	6.53	6.16
NEW ORLEANS	5.88	5.85	5.96	6.22	6.23	6.23	6.49	6.50	6.75	6.96	6.97	6.88	6.41
NORTH TEXAS 36/	5.58	5.62	5.72	5.76	5.71	5.72	6.30	6.37	6.53	6.61	6.49	6.49	6.08
CENTRAL WEST TEXAS 37/	5.83	5.87	5.97	6.01	5.96	5.97	6.55	6.62	6.78	6.86	6.74	6.74	6.32
AUSTIN - WACO 38/	5.96	6.00	6.10	6.14	6.09	6.10	6.68	6.75	6.91	6.99	6.87	6.87	6.46
SAN ANTONIO	6.00	6.04	6.14	6.18	6.13	6.14	6.72	6.79	6.95	7.03	6.91	6.91	6.49
CORPUS CHRISTI 39/	6.33	6.37	6.47	6.51	6.46	6.47	7.05	7.12	7.28	7.36	7.24	7.24	6.68
SOUTHERN GR. AVERAGE 3/	5.86	5.91	6.02	6.10	6.05	6.06	6.57	6.56	6.74	6.84	6.74	6.72	6.32
MOUNTAIN													
EASTERN COLORADO 40/	5.57	5.57	5.68	5.78	5.78	5.78	6.08	6.15	6.32	6.38	6.30	6.30	5.98
GREAT BASIN 41/	5.53	5.54	5.66	5.77	5.77	5.77	6.03	6.08	6.29	6.39	6.28	6.29	5.95
WESTERN COLORADO 42/	5.52	5.52	5.63	5.73	5.73	5.73	6.03	6.10	6.27	6.33	6.25	6.25	5.93
CENTRAL ARIZONA 43/	5.71	5.71	5.82	5.92	5.92	5.92	6.22	6.29	6.50	6.64	6.56	6.56	6.15
RIO GRANDE VALLEY 44/	5.70	5.69	5.78	5.83	5.78	5.80	6.22	6.29	6.49	6.58	6.49	6.49	6.10
GROUP AVERAGE 3/	5.62	5.62	5.73	5.83	5.82	5.82	6.13	6.20	6.39	6.49	6.40	6.40	6.04
PACIFIC													
PUGET SOUND 45/	5.12	5.12	5.23	5.30	5.33	5.33	5.63	5.70	5.91	5.99	5.91	5.91	5.55
INLAND EMPIRE 46/	5.28	5.34	5.45	5.52	5.52	5.52	5.76	5.86	6.10	6.15	6.04	5.98	5.71
GROUP AVERAGE 3/	5.15	5.16	5.27	5.34	5.36	5.36	5.65	5.73	5.94	6.02	5.93	5.92	5.58
66-MARKET AVERAGE 3/	5.34	5.34	5.37	5.38	5.26	5.27	5.65	5.77	5.97	6.09	6.05	6.02	5.63

1/ All averages are weighted. 2/ 201-210 miles from Boston. 3/ Based on markets where orders were effective entire period and which have had no significant marketing area expansions, January 1, 1965-December 31, 1966. See footnote 1 on page 23. 4/ Classes I-A and I-B. 5/ 201-210 miles from New York metropolitan area. 6/ Philadelphia. 7/ Baltimore. 8/ Charleston-Huntington, West Virginia. 9/ Bristol, Tennessee. 10/ Data combined for markets merged prior to January 1, 1967. See pages 6-7. 11/ Miami. 12/ Traverse City. 13/ Detroit. 14/ Mansfield (Toledo 4¢ less), January-November. 15/ Cleveland. 16/ Zone II (Marquette). 17/ Green Bay. 18/ Rockford, Illinois. 19/ Gary. 20/ Base zone (Carbondale). 21/ Sioux Falls. 22/ Rapid City, South Dakota. 23/ Zone I (Waterloo). 24/ Rock Island, Illinois (Dubuque 10¢ less). 25/ Eastern zone (Omaha). 26/ Springfield, Missouri. 27/ Kansas City and Topeka (St. Joseph, Missouri, 10¢ less), September-December. 28/ Pittsburg, Kansas. 29/ Wichita (Dodge City plus 5¢), September-December. 30/ Gulfport (Jackson 10¢ less and Greenville 26¢ less). 31/ Little Rock. 32/ Oklahoma City (Tulsa 10¢ less). 33/ Wichita Falls, Texas. 34/ Amarillo. 35/ Monroe and Shreveport. 36/ Dallas and Fort Worth. 37/ Abilene. 38/ Zone I - New Braunfels, Texas (Austin 7.5¢ less). 39/ Mercedes (Corpus Christi 9¢ less). 40/ Denver. 41/ Salt Lake City, Utah. 42/ Grand Junction. 43/ Phoenix. 44/ Albuquerque, Santa Fe, and El Paso. 45/ District I (Seattle). 46/ Spokane, Washington.

© UPDATA 1981

TABLE 24.--CLASS I BUTTERFAT DIFFERENTIALS, IN FEDERAL MILK ORDERS, BY MONTHS, 1966

MARKET	JAN.	FEB.	MAR.	APR.	MAY	JUNE	JULY	AUG.	SEPT.	OCT.	NOV.	DEC.	AVG. 1/
							CENTS 2/						
NEW ENGLAND													
MASSACHUSETTS-RHODE ISLAND	7.4	7.3	7.9	7.5	7.6	7.9	8.2	8.7	9.0	8.9	8.2	8.1	8.0
CONNECTICUT	7.4	7.3	7.9	7.5	7.6	7.9	8.2	8.7	9.0	8.9	8.2	8.1	8.0
MIDDLE ATLANTIC													
NEW YORK-NEW JERSEY	4.0	4.0	4.0	4.0	4.0	4.0	4.0	4.0	4.0	4.0	4.0	4.0	4.0
DELAWARE VALLEY	7.4	7.3	7.9	7.5	7.6	7.9	8.6	9.1	9.2	8.9	8.2	8.1	8.1
SOUTH ATLANTIC													
UPPER CHESAPEAKE BAY	8.0	7.9	8.2	8.1	8.1	8.3	9.3	9.8	9.9	9.3	8.7	8.4	8.7
WASHINGTON,D.C.	8.0	7.9	8.2	8.1	8.1	8.3	9.3	9.8	9.9	9.3	8.7	8.4	8.7
WHEELING	8.2	7.7	8.0	8.2	8.2	8.3	8.6	9.3	9.5	9.7	8.9	8.8	8.6
CLARKSBURG	8.2	7.7	8.0	8.2	8.2	8.3	8.6	9.3	9.5	9.7	8.9	8.8	8.6
TRI-STATE	8.2	7.7	8.0	8.2	8.1	8.2	8.5	9.1	9.3	9.6	8.8	8.7	8.5
APPALACHIAN	7.6	7.1	7.4	7.6	7.5	7.6	7.9	8.5	8.8	9.0	8.3	8.1	8.0
TAMPA BAY	7.5	7.5	7.5	7.5	7.5	7.5	7.5	7.5	7.5	7.5	7.5	7.5	7.5
SOUTHEASTERN FLORIDA	7.5	7.5	7.5	7.5	7.5	7.5	7.5	7.5	7.5	7.5	7.5	7.5	7.5
EAST NORTH CENTRAL													
EASTERN GROUP													
UPSTATE MICHIGAN	6.5	7.0	7.0	7.0	7.0	7.5	8.0	8.0	8.0	7.5	7.5	7.5	7.4
SOUTHERN MICHIGAN	6.7	7.0	7.2	7.1	7.2	7.5	8.0	8.3	8.5	7.8	7.7	7.5	7.5
NORTHWESTERN OHIO	8.1	7.5	7.8	8.1	8.0	8.1	8.4	9.0	9.3	9.5	8.7	8.6	8.4
NORTHEASTERN OHIO	8.2	7.7	8.0	8.2	8.2	8.3	8.6	9.3	9.5	9.7	8.9	8.8	8.6
COLUMBUS	8.6	8.8	8.6	8.8	8.8	8.9	9.5	9.8	10.1	10.1	10.0	10.1	9.3
DAYTON - SPRINGFIELD	8.1	7.5	7.8	8.1	8.0	8.1	8.4	9.0	9.3	9.5	8.7	8.6	8.4
CINCINNATI	8.1	7.5	7.8	8.1	8.0	8.1	8.4	9.0	9.3	9.5	8.7	8.6	8.4
YOUNGSTOWN - WARREN	8.2	7.7	8.0	8.2	8.2	8.3	8.6	9.3	9.5	9.7	8.9	8.8	8.6
EAST NORTH CENTRAL													
WESTERN GROUP													
MICHIGAN UPPER PENINSULA	7.9	7.4	7.7	7.9	7.8	7.9	8.2	8.9	9.1	9.4	8.6	8.5	8.3
NORTHEASTERN WISCONSIN	7.9	7.4	7.7	7.9	7.8	7.9	8.2	8.9	9.1	9.4	8.6	8.5	8.3
MILWAUKEE	7.6	7.1	7.4	7.6	7.5	7.6	7.9	8.5	8.8	9.0	8.3	8.1	8.0
ROCK RIVER VALLEY	7.6	7.1	7.4	7.6	7.5	7.6	7.9	8.5	8.8	9.0	8.3	8.1	8.0
CHICAGO	7.6	7.1	7.4	7.6	1.0	1.0	1.0	1.0	1.0	1.0	1.0	1.0	3.1
NORTHWESTERN INDIANA	7.6	7.1	7.4	7.6	7.5	7.6	7.9	8.5	8.8	9.0	8.3	8.1	8.0
FORT WAYNE	7.6	7.1	7.4	7.6	7.5	7.6	7.9	8.5	8.8	9.0	8.3	8.1	8.0
LSVILLE-LXGTON-EVNSVILLE	7.9	7.4	7.7	7.9	7.9	7.9	8.2	8.9	9.1	9.4	8.6	8.5	8.3
INDIANAPOLIS	7.6	7.1	7.4	7.6	7.5	7.6	7.9	8.5	8.8	9.0	8.3	8.1	8.0
SUBURBAN ST.LOUIS	7.6	7.1	7.4	7.6	7.5	7.6	7.9	8.5	8.8	9.0	8.3	8.1	8.0
MADISON	7.6	7.1	7.4	7.6	7.5	7.6	7.9	8.5	8.8	9.0	8.3	8.1	8.0
WEST NORTH CENTRAL													
NORTHERN GROUP													
DULUTH - SUPERIOR	8.2	7.7	8.0	8.2	8.2	8.3	8.6	9.3	9.5	9.7	8.9	8.8	8.6
MINNEAPOLIS - ST.PAUL	8.1	7.5	7.5	7.7	7.6	7.7	8.0	8.6	8.8	9.1	8.4	8.2	8.1
EASTERN SOUTH DAKOTA	7.6	7.1	7.4	7.6	7.5	7.6	7.9	8.5	8.8	9.0	8.3	8.1	8.0
BLACK HILLS	11.1	10.6	10.9	11.1	11.1	11.1	11.4	12.1	12.3	12.5	11.8	11.6	11.5
NORTH CENTRAL IOWA	7.6	7.1	7.4	7.6	7.5	7.6	7.9	8.5	8.8	9.0	8.3	8.1	8.0
CEDAR RAPIDS - IOWA CITY	7.6	7.1	7.4	7.6	7.5	7.6	7.9	8.5	8.8	9.0	8.3	8.1	8.0
QUAD CITIES - DUBUQUE	7.9	7.4	7.7	7.9	7.8	7.9	8.2	8.9	9.1	9.4	8.6	8.5	8.3
DES MOINES	7.6	7.1	7.4	7.6	7.5	7.6	7.9	8.5	8.8	9.0	8.3	8.1	8.0
SIOUX CITY	9.8	9.2	9.5	9.7	9.6	9.7	10.0	10.7	11.0	11.2	10.4	10.3	10.1
NEBRASKA - WESTERN IOWA	7.9	7.4	7.7	7.9	7.8	7.9	8.2	8.9	9.1	9.4	8.6	8.5	8.3

CONTINUED-

TABLE 24.--CLASS I BUTTERFAT DIFFERENTIALS, IN FEDERAL MILK ORDERS, BY MONTHS, 1966 -CON.

MARKET	JAN.	FEB.	MAR.	APR.	MAY	JUNE	JULY	AUG.	SEPT.	OCT.	NOV.	DEC.	AVG.1/
							CENTS 2/						
WEST NORTH CENTRAL -CON.													
SOUTHERN GROUP													
ST. LOUIS	7.6	7.1	7.4	7.6	7.5	7.6	7.9	8.5	8.8	9.0	8.3	8.1	8.0
OZARKS	7.6	7.1	7.4	7.6	7.5	7.6	7.9	8.5	8.8	9.0	8.3	8.1	8.0
KANSAS CITY	7.6	7.1	7.4	7.6	7.5	7.6	7.9	8.5	8.8	9.0	8.3	8.1	8.0
NEOSHO VALLEY	7.9	7.4	7.7	7.9	7.9	7.9	8.2	8.9	9.1	9.4	8.6	8.5	8.3
WICHITA	7.7	7.2	7.5	7.6	7.6	7.6	7.9	8.6	8.8	9.0	8.3	8.1	8.0
EAST SOUTH CENTRAL													
PADUCAH	7.6	7.1	7.4	7.6	7.5	7.6	7.9	8.5	8.8	9.0	8.3	8.1	8.0
NASHVILLE	7.6	7.1	7.4	7.6	7.5	7.6	7.9	8.5	8.8	9.0	8.3	8.1	8.0
MEMPHIS	7.6	7.1	7.4	7.6	7.5	7.6	7.9	8.5	8.8	9.0	8.3	8.1	8.0
KNOXVILLE	8.2	7.7	8.0	8.2	8.2	8.3	8.6	9.3	9.5	9.7	8.9	8.8	8.6
CHATTANOOGA	8.2	7.7	8.0	8.2	8.2	8.3	8.6	9.3	9.5	9.7	8.9	8.8	8.6
MISSISSIPPI	7.6	7.1	7.4	7.6	7.5	7.6	7.9	8.5	8.8	9.0	8.3	8.1	8.0
WEST SOUTH CENTRAL													
NORTHERN GROUP													
CENTRAL ARKANSAS	7.6	7.1	7.4	7.6	7.5	7.6	7.9	8.5	8.8	9.0	8.3	8.1	8.0
FORT SMITH	7.9	7.4	7.7	7.9	7.9	7.9	8.2	8.9	9.1	9.4	8.6	8.5	8.3
OKLAHOMA METROPOLITAN	7.9	7.4	7.7	7.9	7.8	7.9	8.2	8.9	9.1	9.4	8.6	8.5	8.3
RED RIVER VALLEY	7.9	7.4	7.7	7.9	7.8	7.9	8.2	8.9	9.1	9.4	8.6	8.5	8.3
TEXAS PANHANDLE	7.6	7.1	7.4	7.6	7.5	7.6	7.9	8.5	8.8	9.0	8.3	8.1	8.0
LUBBOCK - PLAINVIEW	7.9	7.4	7.7	7.9	7.8	7.9	8.2	8.9	9.1	9.4	8.6	8.5	8.3
WEST SOUTH CENTRAL													
SOUTHERN GROUP													
NORTHERN LOUISIANA	7.6	7.1	7.4	7.6	7.5	7.6	7.9	8.5	8.8	9.0	8.3	8.1	8.0
NEW ORLEANS	7.6	7.1	7.4	7.6	7.5	7.6	7.9	8.5	8.8	9.0	8.3	8.1	8.0
NORTH TEXAS	7.9	7.4	7.7	7.9	7.8	7.9	8.2	8.9	9.1	9.4	8.6	8.5	8.3
CENTRAL WEST TEXAS	7.9	7.4	7.7	7.9	7.8	7.9	8.2	8.9	9.1	9.4	8.6	8.5	8.3
AUSTIN - WACO	7.6	7.1	7.4	7.6	7.5	7.6	7.9	8.5	8.8	9.0	8.3	8.1	8.0
SAN ANTONIO	7.9	7.4	7.7	7.9	7.8	7.9	8.2	8.9	9.1	9.4	8.6	8.5	8.3
CORPUS CHRISTI	7.6	7.1	7.4	7.6	7.5	7.6	7.9	8.5	8.8	9.0	8.3	8.1	8.0
MOUNTAIN													
EASTERN COLORADO	8.2	7.7	8.0	8.2	8.2	8.3	8.6	9.3	9.5	9.7	8.9	8.8	8.6
GREAT BASIN	8.6	8.0	8.3	8.6	8.5	8.6	8.9	9.6	9.9	10.1	9.3	9.1	9.0
WESTERN COLORADO	8.6	8.0	8.3	8.6	8.5	8.6	8.9	9.6	9.9	10.1	9.3	9.1	9.0
CENTRAL ARIZONA	8.6	8.0	8.3	8.6	8.5	8.6	8.9	9.6	9.9	10.1	9.3	9.1	9.0
RIO GRANDE VALLEY	7.9	7.4	7.7	7.9	7.8	7.9	8.2	8.9	9.1	9.4	8.6	8.5	8.3
PACIFIC													
PUGET SOUND	8.0	7.5	7.8	8.0	7.9	8.0	8.3	8.9	9.1	9.4	8.6	8.5	8.3
INLAND EMPIRE	8.2	7.7	8.0	8.2	7.7	7.8	8.1	8.8	9.0	9.2	8.5	8.3	8.3

1/ All averages are weighted.

2/ For each one-tenth of one percent above or below basic butterfat content.

© UPDATA 1981

Table 25.--Formula factors which determined Class I prices per hundredweight established by Federal milk orders at basic butterfat content, by markets, 1965

Marketing area	Basic formula 1/	Fluid diff. 2/	Seasonal 3/	Supply-demand: Computed 4/	Supply-demand: Effective	Other 5/	Class I price (Sl. av.)
	Dollars per 100 pounds						
NEW ENGLAND							
Mass.-Rhode Island	5.74	6/	0	-0.25	-0.25	0	5.49
Connecticut	6.21	6/	0	- .25	- .25	0	5.96
MIDDLE ATLANTIC							
New York-New Jersey	5.69	6/	0	- .41	- .41	---	5.28
Delaware Valley	5.70	6/	---	+ .35	+ .20	- .05	5.85
SOUTH ATLANTIC							
Upper Chesapeake Bay	7/ 5.20	---	---	+ .20	+ .20	+ .03	5.43
Washington, D. C.	7/ 5.20	---	---	+ .20	+ .20	+ .03	5.43
Wheeling	3.26	1.73	0	- .06	- .11	---	4.88
Clarksburg	3.26	1.98	0	0	- .03	---	5.21
Tri-State	3.26	1.59	+ .04	+ .10	+ .08	+ .02	4.99
Appalachian	3.26	1.93	0	---	---	---	5.19
Southeastern Florida	7/ 6.62	---	---	- .23	- .23	+ .01	6.40
EAST NORTH CENTRAL							
Upstate Michigan	3.27	1.28	0	---	---	+ .01	4.56
Muskegon	3.22	1.25	- .10	---	---	---	4.37
Southern Michigan	3.25	1.41	- .08	-1.03	- .45	+ .01	4.14
Northwestern Ohio	3.26	1.28	0	+ .07	+ .07	---	4.61
Northeastern Ohio	3.26	1.67	0	- .18	- .18	- .01	4.74
Columbus	3.26	1.25	---	+ .21	+ .21	---	4.72
Dayton-Springfield	3.26	1.24	---	+ .22	+ .22	---	4.72
Cincinnati	3.26	1.34	---	+ .22	+ .22	---	4.82
Youngstown-Warren	3.26	1.77	0	- .18	- .18	- .01	4.84
Michigan Upper Peninsula	3.26	1.15	0	- .36	- .20	---	4.21
Northeastern Wisconsin	3.26	.74	0	- .36	- .20	---	3.80
Milwaukee	3.26	.88	0	- .54	- .24	+ .01	3.91
Rock River Valley	3.26	.92	0	- .54	- .24	+ .01	3.95
Chicago	3.26	.98	0	- .54	- .24	+ .22	4.02
Northwestern Indiana	3.26	1.16	0	- .45	- .19	+ .01	4.24
Fort Wayne	3.26	1.20	---	+ .03	+ .03	---	4.49
Louisville-Lexington-Evansville	3.26	1.29	---	+ .20	+ .20	---	4.75
Indianapolis	3.26	1.27	---	+ .03	+ .03	---	4.56
Suburban St. Louis	3.26	1.30	0	- .21	- .23	+ .05	4.38
Madison	3.26	.88	0	- .54	- .24	+ .01	3.91
WEST NORTH CENTRAL							
Duluth-Superior	3.26	.90	0	---	---	---	4.16
Minneapolis-St. Paul	3.26	.86	0	- .08	- .08	---	4.04
Eastern South Dakota	3.26	1.33	---	- .07	- .05	+ .05	4.59
Sioux Falls-Mitchell	3.24	1.30	---	---	---	---	4.54
Black Hills	3.26	2.15	---	---	---	---	5.41
North Central Iowa	3.26	1.05	0	- .54	- .24	+ .01	4.08
Cedar Rapids-Iowa City	3.26	1.07	0	- .54	- .24	+ .01	4.10
Quad Cities-Dubuque	3.26	1.10	0	- .54	- .24	+ .01	4.13
Des Moines	3.26	1.25	0	- .54	- .15	+ .02	4.38
Sioux City	3.26	1.40	---	---	---	---	4.66
Nebraska-Western Iowa	3.26	1.40	---	---	---	---	4.66

Continued-

© UPDATA 1981

Table 25.--Formula factors which determined Class I prices per hundredweight established by Federal milk orders at basic butterfat content, by markets, 1965 -Continued

Marketing area	Basic formula 1/	Fluid diff. 2/	Seasonal 3/	Supply-demand: Computed 4/	Supply-demand: Effective	Other 5/	Class I price (Si. av.)
	Dollars per 100 pounds						
WEST NORTH CENTRAL -Continued:							
St. Joseph	3.26	1.20	0	+0.01	+0.01	+0.01	4.48
St. Louis	3.26	1.40	0	- .21	- .23	+ .05	4.48
Ozarks	3.26	1.15	0	- .21	- .23	+ .05	4.23
Kansas City	3.26	1.30	0	+ .01	+ .01	+ .01	4.58
Neosho Valley	3.26	1.34	0	---	---	+ .01	4.61
Wichita	3.26	1.57	---	+ .01	+ .01	+ .01	4.85
Southwest Kansas	3.26	1.65	---	- .05	- .05	+ .04	4.90
EAST SOUTH CENTRAL							
Paducah	3.26	1.30	+ .01	---	---	+ .04	4.61
Nashville	3.26	1.38	0	0	0	---	4.64
Memphis	3.26	1.74	0	+ .26	+ .26	+ .04	5.30
Knoxville	3.26	1.50	---	- .07	- .07	---	4.69
Chattanooga	3.26	1.75	---	- .02	- .02	---	4.99
Mississippi	3.26	2.19	+ .02	---	---	---	5.47
WEST SOUTH CENTRAL							
Central Arkansas	3.26	1.74	0	+ .27	+ .27	+ .03	5.30
Fort Smith	3.26	1.75	0	+ .27	+ .27	+ .04	5.32
Oklahoma Metropolitan	3.26	1.78	0	- .05	- .05	+ .02	5.01
Red River Valley	3.26	1.99	0	- .05	- .05	+ .02	5.22
Texas Panhandle	3.26	2.05	0	---	---	+ .02	5.33
Lubbock-Plainview	3.26	2.22	0	- .20	- .20	+ .02	5.30
Northern Louisiana	3.26	2.27	---	---	---	---	5.53
New Orleans	3.26	2.64	0	- .24	- .24	0	5.66
North Texas	3.26	2.12	0	- .20	- .20	+ .02	5.20
Central West Texas	3.26	2.37	0	- .20	- .20	+ .02	5.45
Austin-Waco	3.26	2.50	0	- .20	- .20	+ .02	5.58
San Antonio	3.26	2.54	0	- .20	- .20	+ .02	5.62
Corpus Christi	3.26	2.87	0	- .20	- .20	+ .02	5.95
MOUNTAIN							
Eastern Colorado	3.26	2.10	---	0	0	---	5.36
Great Basin	3.26	2.05	---	- .06	- .06	---	5.25
Western Colorado	3.26	2.05	---	0	0	---	5.31
Colorado Springs-Pueblo	3.25	2.10	---	0	0	- .01	5.34
Central Arizona	3.26	2.30	0	- .02	- .02	---	5.54
Rio Grande Valley	3.26	2.20	0	- .08	- .08	---	5.38
PACIFIC							
Puget Sound	3.26	1.65	---	---	---	0	4.91
Inland Empire	3.26	1.90	---	- .04	- .04	---	5.12

1/ Economic index times base price or manufacturing milk price used as base.
2/ Annual average of differentials specified in order to be added to the manufacturing milk price.
3/ Zero indicates seasonal variation did not effect annual average, dash indicates no seasonal adjustment in the order, and figures indicate order effective part of year, amended during year or seasonal factor is expressed as a percentage.
4/ Computed amount per formula.
5/ Effective amount of adjustment varied by suspension, temporary increase, floor base on another market, bracketing, or conversion of basic formula to 3.5 percent butterfat content.
6/ Economic index.
7/ Class I price specified in order.

© UPDATA 1981

Table 26.--Formula factors which determined Class I prices per hundredweight established by Federal milk orders at basic butterfat content, by markets, 1966

Marketing area	Basic formula 1/	Fluid diff. 2/	Seasonal 3/	Supply-demand: Computed 4/	Supply-demand: Effective	Other 5/	Class I price (Si. av.)
	Dollars per 100 pounds						
NEW ENGLAND							
Mass.-Rhode Island	6.05	6/	0	-0.11	-0.11	+0.06	6.00
Connecticut	6.52	6/	0	- .11	- .11	+ .06	6.47
MIDDLE ATLANTIC							
New York-New Jersey	5.89	6/	0	- .33	- .33	+ .14	5.70
Delaware Valley	6.00	6/	---	+ .40	+ .20	- .04	6.16
SOUTH ATLANTIC							
Upper Chesapeake Bay	7/5.41	---	---	+ .27	+ .24	+ .20	5.85
Washington, D. C.	7/5.41	---	---	+ .27	+ .24	+ .21	5.86
Wheeling	3.86	1.73	+ .01	- .28	- .25	+ .05	5.40
Clarksburg	3.86	1.98	+ .01	+ .06	- .07	- .03	5.75
Tri-State	3.86	1.60	---	+ .08	+ .10	+ .03	5.59
Appalachian	3.86	1.93	0	---	---	+ .14	5.93
Tampa Bay	3.86	3.00	---	----	---	---	6.86
Southeastern Florida 8/	6.71	---	---	- .09	- .09	+ .01	6.63
Southeastern Florida 9/	4.15	3.20	---	0	0	+ .03	7.38
EAST NORTH CENTRAL							
Upstate Michigan	3.93	1.28	0	---	---	+ .10	5.31
Southern Michigan	3.86	1.40	---	- .62	- .45	+ .03	4.84
Northwestern Ohio	3.86	1.28	0	+ .09	+ .09	+ .10	5.33
Northeastern Ohio	3.86	1.67	0	- .16	- .16	+ .10	5.47
Columbus	3.86	1.25	---	+ .29	+ .29	+ .03	5.43
Dayton-Springfield	3.86	1.24	---	+ .18	+ .18	+ .04	5.32
Cincinnati	3.86	1.34	---	+ .18	+ .18	+ .04	5.42
Youngstown-Warren	3.86	1.77	0	- .16	- .16	+ .10	5.57
Michigan Upper Peninsula	3.86	1.15	0	- .32	- .20	+ .10	4.91
Northeastern Wisconsin	3.86	.74	0	- .32	- .20	+ .10	4.50
Milwaukee	3.86	.88	0	- .33	- .24	+ .10	4.60
Rock River Valley	3.86	.92	0	- .33	- .24	+ .10	4.64
Chicago	3.55	1.00	- .10	- .51	- .24	+ .05	4.26
Northwestern Indiana	3.86	1.16	0	- .33	- .24	+ .10	4.88
Fort Wayne	3.86	1.20	---	+ .06	+ .06	+ .03	5.15
Louisville-Lexington-Evansville	3.86	1.29	---	+ .19	+ .20	+ .03	5.38
Indianapolis	3.86	1.27	---	+ .06	+ .06	+ .03	5.22
Suburban St. Louis	3.86	1.30	0	- .12	- .12	+ .10	5.14
Madison	3.86	.88	0	- .33	- .24	+ .10	4.60
WEST NORTH CENTRAL							
Duluth-Superior	3.86	.90	0	---	---	+ .08	4.84
Minneapolis-St. Paul	3.86	.86	0	- .06	- .06	+ .14	4.80
Eastern South Dakota	3.86	1.30	---	- .06	- .02	+ .03	5.17
Black Hills	3.86	2.15	---	---	---	+ .03	6.04
North Central Iowa	3.86	1.05	0	- .33	- .24	+ .10	4.77
Cedar Rapids-Iowa City	3.86	1.10	0	- .33	- .24	+ .10	4.82
Quad Cities-Dubuque	3.86	1.10	0	- .33	- .24	+ .10	4.82
Des Moines	3.86	1.25	0	- .33	- .24	+ .10	4.97
Sioux City	3.86	1.40	---	---	---	+ .03	5.29
Nebraska-Western Iowa	3.86	1.40	---	---	---	+ .03	5.29

Continued-

© UPDATA 1981

Table 26.--Formula factors which determined Class I prices per hundredweight established by Federal milk orders at basic butterfat content, by markets, 1966 -Continued

Marketing area	Basic formula 1/	Fluid diff. 2/	Seasonal 3/	Supply-demand: Computed 4/	Supply-demand: Effective	Other 5/	Class I price (Si. av.)
	Dollars per 100 pounds						
WEST NORTH CENTRAL -Continued:							
St. Joseph	3.67	1.20	-0.05	+0.01	+0.01	+0.13	4.96
St. Louis	3.86	1.40	0	- .12	- .12	+ .10	5.24
Ozarks	3.86	1.15	0	- .12	- .12	+ .09	4.98
Kansas City	3.86	1.30	0	+ .01	+ .01	+ .10	5.27
Neosho Valley	3.86	1.34	0	---	---	+ .10	5.30
Wichita	3.86	1.58	---	+ .01	+ .01	+ .03	5.48
Southwest Kansas	3.67	1.65	---	+ .08	+ .08	- .03	5.43
EAST SOUTH CENTRAL							
Paducah	3.86	1.45	+ .02	- .08	- .08	+ .10	5.35
Nashville	3.86	1.38	0	+ .02	+ .02	+ .13	5.39
Memphis	3.86	1.74	0	+ .25	+ .23	+ .13	5.96
Knoxville	3.86	1.50	---	- .08	- .08	+ .03	5.31
Chattanooga	3.86	1.75	---	0	0	+ .03	5.64
Mississippi	3.86	2.27	0	---	---	+ .11	6.24
WEST SOUTH CENTRAL							
Central Arkansas	3.86	1.74	0	+ .25	+ .23	+ .14	5.97
Fort Smith	3.86	1.75	0	+ .25	+ .23	+ .09	5.93
Oklahoma Metropolitan	3.86	1.78	0	- .06	- .06	+ .10	5.68
Red River Valley	3.86	2.00	0	- .06	- .06	+ .10	5.90
Texas Panhandle	3.86	2.05	0	---	---	+ .11	6.02
Lubbock-Plainview	3.86	2.22	0	- .02	- .02	+ .12	6.18
Northern Louisiana	3.86	2.27	---	---	---	+ .03	6.16
New Orleans	3.86	2.64	0	- .19	- .19	+ .10	6.41
North Texas	3.86	2.12	0	- .02	- .02	+ .12	6.08
Central West Texas	3.86	2.37	0	- .02	- .02	+ .11	6.32
Austin-Waco	3.86	2.50	0	- .02	- .02	+ .12	6.46
San Antonio	3.86	2.54	0	- .02	- .02	+ .12	6.50
Corpus Christi	3.86	2.87	0	- .02	- .02	+ .11	6.82
MOUNTAIN							
Eastern Colorado	3.86	2.10	---	- .02	- .02	+ .03	5.97
Great Basin	3.86	2.05	---	0	0	+ .04	5.95
Western Colorado	3.86	2.05	---	- .02	- .02	+ .03	5.92
Central Arizona	3.86	2.30	---	- .04	- .04	+ .03	6.15
Rio Grande Valley	3.86	2.15	0	- .02	- .02	+ .11	6.10
PACIFIC							
Puget Sound	3.86	1.65	---	---	---	+ .03	5.54
Inland Empire	3.86	1.90	---	- .09	- .09	+ .04	5.71

1/ Economic index times base price or manufacturing milk price used as base.
2/ Annual average of differentials specified in order to be added to the manufacturing milk price.
3/ Zero indicates seasonal variation did not effect annual average, dash indicates no seasonal adjustment in the order, and figures indicate order effective part of year, amended during year or seasonal factor is expressed as a percentage.
4/ Computed amount per formula.
5/ Effective amount of adjustment varied by suspension, temporary increase, floor base on another market, or bracketing.
6/ Economic index.
7/ Class I price specified in order through November. Based on Delaware Valley price for December.
8/ Seven-month average, January through June and December Class I price specified in order.
9/ Five-month average, July through November.

© UPDATA 1981

© UPDATA 1981

Table 27.--Computed supply-demand adjustments provided in Class I price formulas established by Federal milk orders, by markets, by months, 1965

Marketing area	Jan.	Feb.	Mar.	Apr.	May	June	July	Aug.	Sept.	Oct.	Nov.	Dec.
						Dollars						
NEW ENGLAND												
Mass.-Rhode Island	-0.23	-0.23	-0.23	-0.23	-0.28	-0.29	-0.29	-0.29	-0.23	-0.23	-0.23	-0.23
Connecticut	- .23	- .23	- .23	- .23	- .28	- .29	- .29	- .29	- .23	- .23	- .23	- .23
MIDDLE ATLANTIC												
New York-New Jersey	- .38	- .42	- .42	- .43	- .43	- .44	- .43	- .38	- .38	- .40	- .39	- .43
Delaware Valley	+ .20	+ .20	+ .20	+ .40	+ .40	+ .40	+ .40	+ .40	+ .40	+ .40	+ .40	+ .40
SOUTH ATLANTIC												
Upper Chesapeake Bay	+ .12	+ .10	+ .10	+ .12	+ .16	+ .20	+ .24	+ .30	+ .34	+ .30	+ .22	+ .16
Washington, D. C.	+ .12	+ .10	+ .10	+ .12	+ .16	+ .20	+ .24	+ .30	+ .34	+ .30	+ .22	+ .16
Wheeling	- .02	- .06	- .10	- .08	- .06	- .02	0	+ .12	+ .10	- .04	- .26	- .26
Clarksburg	0	0	0	0	0	0	0	+ .10	+ .04	- .04	- .08	0
Tri-State	- .07	- .16	- .18	- .09	- .03	0	+ .06	+ .19	+ .42	+ .57	+ .27	+ .21
Appalachian	---	---	---	---	---	---	---	---	---	---	---	---
Southeastern Florida	- .12	- .18	- .24	- .23	- .04	- .04	- .10	- .24	- .40	- .51	- .40	- .22
EAST NORTH CENTRAL												
Upstate Michigan	---	---	---	---	---	---	---	---	---	---	---	---
Southern Michigan	-1.20	-1.14	-1.14	- .99	- .96	-1.05	-1.05	- .99	- .90	-1.02	-1.02	- .93
Northwestern Ohio	+ .25	+ .18	+ .06	+ .06	+ .06	0	0	0	0	0	0	+ .18
Northeastern Ohio	0	- .07	- .19	- .19	- .19	- .25	- .25	- .25	- .25	- .25	- .25	- .07
Columbus	+ .38	+ .28	+ .10	0	0	+ .10	+ .10	+ .38	+ .38	+ .28	+ .20	+ .28
Dayton-Springfield	+ .21	+ .15	+ .06	+ .09	+ .12	+ .18	+ .24	+ .30	+ .33	+ .36	+ .33	+ .27
Cincinnati	+ .21	+ .15	+ .06	+ .09	+ .12	+ .18	+ .24	+ .30	+ .33	+ .36	+ .33	+ .27
Youngstown-Warren	0	- .07	- .19	- .19	- .19	- .25	- .25	- .25	- .25	- .25	- .25	- .07
Mich. Upper Peninsula	- .30	- .40	- .52	- .54	- .50	- .46	- .52	- .54	- .16	- .16	- .12	- .08
Northeastern Wisconsin	- .30	- .40	- .52	- .54	- .50	- .46	- .52	- .54	- .16	- .16	- .12	- .08
Milwaukee	- .38	- .40	- .40	- .62	- .58	- .58	- .58	- .60	- .60	- .56	- .56	- .56
Rock River Valley	- .38	- .40	- .40	- .62	- .58	- .58	- .58	- .60	- .60	- .56	- .56	- .56
Chicago	- .38	- .40	- .40	- .62	- .58	- .58	- .58	- .60	- .60	- .56	- .56	- .56
Northwestern Indiana	0	- .06	- .08	- .62	- .58	- .58	- .58	- .60	- .60	- .56	- .56	- .56
Fort Wayne	0	0	- .02	0	0	0	+ .02	+ .06	+ .08	+ .08	+ .10	+ .02
Louisville-Lexington-Evansville	+ .22	+ .16	+ .16	+ .14	+ .15	+ .17	+ .19	+ .24	+ .29	+ .28	+ .22	+ .18
Indianapolis	0	0	- .02	0	0	0	+ .02	+ .06	+ .08	+ .08	+ .10	+ .02
Suburban St. Louis	- .10	- .34	- .34	- .30	- .26	- .22	- .18	- .18	- .16	- .18	- .14	- .16
Madison	- .38	- .40	- .40	- .62	- .58	- .58	- .58	- .60	- .60	- .56	- .56	- .56
WEST NORTH CENTRAL												
Duluth-Superior	---	---	---	---	---	---	---	---	---	---	---	---
Minneapolis-St. Paul	- .12	- .10	- .12	- .10	- .08	- .08	- .09	- .09	- .08	- .14	- .06	+ .08
Eastern South Dakota	---	---	---	---	- .08	- .08	- .09	- .09	- .08	- .14	- .06	+ .08
Black Hills	---	---	---	---	---	---	---	---	---	---	---	---
North Central Iowa	- .38	- .40	- .40	- .62	- .58	- .58	- .58	- .60	- .60	- .56	- .56	- .56
Cedar Rapids-Iowa City	- .38	- .40	- .40	- .62	- .58	- .58	- .58	- .60	- .60	- .56	- .56	- .56
Quad Cities-Dubuque	- .38	- .40	- .40	- .62	- .58	- .58	- .58	- .60	- .60	- .56	- .56	- .56
Des Moines	- .38	- .40	- .40	- .62	- .58	- .58	- .58	- .60	- .60	- .56	- .56	- .56
Sioux City	---	---	---	---	---	---	---	---	---	---	---	---
Nebraska-Western Iowa	---	---	---	---	---	---	---	---	---	---	---	---

CONTINUED-

Table 27.--Computed supply-demand adjustments provided in Class I price formul s established by Federal milk orders, by markets, by months, 1965 -Con.

Marketing area	Jan.	Feb.	Mar.	Apr.	May	June	July	Aug.	Sept.	Oct.	Nov.	Dec.
	Dollars											
WEST NORTH CENTRAL -Con.												
St. Joseph	+0.03	0	0	0	0	+0.03	+0.03	0	0	0	0	0
St. Louis	- .10	- .34	- .34	- .30	- .26	- .22	- .18	- .18	- .16	- .18	- .14	- .16
Ozarks	- .10	- .34	- .34	- .30	- .26	- .22	- .18	- .18	- .16	- .18	- .14	- .16
Kansas City	+ .03	0	0	0	0	+ .03	+ .03	0	0	0	0	0
Neosho Valley	---	---	---	---	---	---	---	---	---	---	---	---
Wichita	+ .03	0	0	0	+ .01	+ .02	0	- .03	- .04	0	+ .03	+ .06
Southwest Kansas	- .09	.13	- .03	- .14	- .26	- .03	- .08	0	+ .04	+ .02	+ .07	0
EAST SOUTH CENTRAL												
Paducah	---	---	---	---	---	---	---	---	---	---	---	---
Nashville	+ .04	+ .02	0	0	0	0	0	0	0	0	0	0
Memphis	+ .32	+ .24	+ .24	+ .24	+ .26	+ .29	+ .21	+ .18	+ .24	+ .30	+ .36	+ .30
Knoxville	- .10	- .12	- .12	- .10	- .02	- .02	- .06	- .06	- .10	- .08	- .06	0
Chattanooga	+ .02	0	0	0	0	+ .04	0	0	- .18	- .16	0	0
Mississippi	---	---	---	---	---	---	---	---	---	---	---	---
WEST SOUTH CENTRAL												
Central Arkansas	+ .32	+ .24	+ .24	+ .24	+ .26	+ .29	+ .21	+ .18	+ .24	+ .30	+ .36	+ .31
Fort Smith	+ .32	+ .24	+ .24	+ .24	+ .26	+ .29	+ .21	+ .18	+ .24	+ .30	+ .36	+ .34
Oklahoma Metropolitan	+ .04	- .02	- .07	- .13	- .12	- .12	- .15	- .06	- .04	0	+ .01	+ .02
Red River Valley	+ .04	- .02	- .07	- .13	- .12	- .12	- .15	- .06	- .04	0	+ .01	+ .02
Texas Panhandle	---	---	---	---	---	---	---	---	---	---	---	---
Lubbock-Plainview	- .16	- .16	- .20	- .20	- .24	- .24	- .24	- .24	- .24	- .20	- .14	- .14
Northern Louisiana	---	---	---	---	---	---	---	---	---	---	---	---
New Orleans	- .12	- .18	- .27	- .36	- .32	- .18	- .20	- .22	- .22	- .24	- .26	- .28
North Texas	- .16	- .16	- .20	- .20	- .24	- .24	- .24	- .24	- .24	- .20	- .14	- .14
Central West Texas	- .16	- .16	- .20	- .20	- .24	- .24	- .24	- .24	- .24	- .20	- .14	- .14
Austin-Waco	- .16	- .16	- .20	- .20	- .24	- .24	- .24	- .24	- .24	- .20	- .14	- .14
San Antonio	- .16	- .16	- .20	- .20	- .24	- .24	- .24	- .24	- .24	- .20	- .14	- .14
Corpus Christi	- .16	- .16	- .20	- .20	- .24	- .24	- .24	- .24	- .24	- .20	- .14	- .14
MOUNTAIN												
Eastern Colorado	0	0	0	- .02	0	0	- .02	0	0	0	0	0
Great Basin	0	- .02	- .03	0	0	- .02	- .06	- .13	- .19	- 21	- .09	0
Western Colorado	0	0	0	- .02	0	0	- .02	0	0	0	0	0
Colorado Springs-Pueblo	0	0	0	- .02	0	0	- .02	0	0	0	0	---
Central Arizona	- .01	- .02	- .01	- .06	0	0	0	0	0	- .06	- .06	- .06
Rio Grande Valley	- .03	- .06	- .09	- .11	- .12	- .11	- .08	- .08	- .08	- .08	- .04	- .02
PACIFIC												
Puget Sound	---	---	---	---	---	---	---	---	---	---	---	---
Inland Empire	- .08	- .08	0	0	+ .01	0	- .02	- .04	0	- .03	- .07	- .11

© UPDATA 1981

Table 28.--Effective amount of supply-demand adjustments reflected in Class I prices established by Federal milk orders, by markets, by months, 1965

Marketing area	Jan.	Feb.	Mar.	Apr.	May	June	July	Aug.	Sept.	Oct.	Nov.	Dec.
						Dollars						
NEW ENGLAND												
Mass.-Rhode Island	-0.23	-0.23	-0.23	-0.23	-0.28	-0.29	-0.29	-0.29	-0.23	-0.23	-0.23	-0.23
Connecticut	- .23	- .23	- .23	- .23	- .28	- .29	- .29	- .29	- .23	- .23	- .23	- .23
MIDDLE ATLANTIC												
New York-New Jersey	- .38	- .42	- .42	- .43	- .43	- .44	- .43	- .38	- .38	- .40	- .39	- .43
Delaware Valley	+ .20	+ .20	+ .20	+ .20	+ .20	+ .20	+ .20	+ .20	+ .20	+ .20	+ .20	+ .20
SOUTH ATLANTIC												
Upper Chesapeake Bay	+ .12	+ .10	+ .10	+ .12	+ .16	+ .20	+ .24	+ .28	+ .32	+ .30	+ .26	+ .22
Washington, D. C.	+ .12	+ .10	+ .10	+ .12	+ .16	+ .20	+ .24	+ .28	+ .32	+ .30	+ .26	+ .22
Wheeling	- .02	- .06	- .10	- .08	- .06	- .04	- .10	- .10	- .10	- .10	- .26	- .26
Clarksburg	0	0	0	0	0	0	0	0	0	- .04	- .16	- .16
Tri-State	- .07	- .16	- .18	- .09	- .03	0	+ .06	+ .19	+ .38	+ .38	+ .27	+ .21
Appalachian	---	---	---	---	---	---	---	---	---	---	---	---
Southeastern Florida	- .12	- .18	- .24	- .23	- .04	- .04	- .10	- .24	- .40	- .51	- .40	- .22
EAST NORTH CENTRAL												
Upstate Michigan	---	---	---	---	---	---	---	---	---	---	---	---
Southern Michigan	- .45	- .45	- .45	- .45	- .45	- .45	- .45	- .45	- .45	- .45	- .45	- .45
Northwestern Ohio	+ .25	+ .18	+ .06	+ .06	+ .06	0	0	0	0	0	0	+ .18
Northeastern Ohio	0	- .07	- .19	- .19	- .19	- .25	- .25	- .25	- .25	- .25	- .25	- .07
Columbus	+ .38	+ .28	+ .10	0	0	+ .10	+ .10	+ .38	+ .38	+ .28	+ .20	+ .28
Dayton-Springfield	+ .21	+ .15	+ .06	+ .09	+ .12	+ .18	+ .24	+ .30	+ .33	+ .36	+ .33	+ .27
Cincinnati	+ .21	+ .15	+ .06	+ .09	+ .12	+ .18	+ .24	+ .30	+ .33	+ .36	+ .33	+ .27
Youngstown-Warren	0	- .07	- .19	- .19	- .19	- .25	- .25	- .25	- .25	- .25	- .25	- .07
Michigan Upper Peninsula	- .20	- .24	- .24	- .24	- .24	- .24	- .24	- .24	- .20	- .16	- .12	- .08
Northeastern Wisconsin	- .20	- .24	- .24	- .24	- .24	- .24	- .24	- .24	- .20	- .16	- .12	- .08
Milwaukee	- .24	- .24	- .24	- .24	- .24	- .24	- .24	- .24	- .24	- .24	- .24	- .24
Rock River Valley	- .24	- .24	- .24	- .24	- .24	- .24	- .24	- .24	- .24	- .24	- .24	- .24
Chicago	- .24	- .24	- .24	- .24	- .24	- .24	- .24	- .24	- .24	- .24	- .24	- .24
Northwestern Indiana	0	- .06	- .08	- .24	- .24	- .24	- .24	- .24	- .24	- .24	- .24	- .24
Fort Wayne	0	0	- .02	0	0	0	+ .02	+ .06	+ .08	+ .08	+ .10	+ .02
Louisville-Lexington-Evansville	+ .22	+ .18	+ .16	+ .14	+ .15	+ .17	+ .19	+ .23	+ .27	+ .28	+ .24	+ .20
Indianapolis	0	0	- .02	0	0	0	+ .02	+ .06	+ .08	+ .08	+ .10	+ .02
Suburban St. Louis	- .34	- .34	- .34	- .30	- .26	- .22	- .18	- .18	- .16	- .18	- .14	- .16
Madison	- .24	- .24	- .24	- .24	- .24	- .24	- .24	- .24	- .24	- .24	- .24	- .24
WEST NORTH CENTRAL												
Duluth-Superior	---	---	---	---	---	---	---	---	---	---	---	---
Minneapolis-St. Paul	- .12	- .10	- .12	- .10	- .08	- .08	- .09	- .09	- .08	- .14	- .06	+ .08
Eastern South Dakota	---	---	---	---	- .08	- .08	- .09	- .09	- .08	- .03	- .06	+ .08
Black Hills	---	---	---	---	---	---	---	---	---	---	---	---
North Central Iowa	- .24	- .24	- .24	- .24	- .24	- .24	- .24	- .24	- .24	- .24	- .24	- .24
Cedar Rapids-Iowa City	- .24	- .24	- .24	- .24	- .24	- .24	- .24	- .24	- .24	- .24	- .24	- .24
Quad Cities-Dubuque	- .24	- .24	- .24	- .24	- .24	- .24	- .24	- .24	- .24	- .24	- .24	- .24
Des Moines	- .10	- .10	- .10	- .10	- .10	- .10	- .10	- .10	- .24	- .24	- .24	- .24
Sioux City	---	---	---	---	---	---	---	---	---	---	---	---
Nebraska-Western Iowa	---	---	---	---	---	---	---	---	---	---	---	---

Continued

© UPDATA 1981

Table 28.--Effective amount of supply-demand adjustments reflected in Class I prices established by Federal milk orders, by markets, by months, 1965 -Con.

Marketing area	Jan.	Feb.	Mar.	Apr.	May	June	July	Aug.	Sept.	Oct.	Nov.	Dec.
						Dollars						
WEST NORTH CENTRAL -Con.												
St. Joseph	+ .03	0	0	0	0	+ .03	+ .03	0	0	0	0	0
St. Louis	- .34	- .34	- .34	- .30	- .26	- .22	- .18	- .18	- .16	- .18	- .14	- .16
Ozarks	- .34	- .34	- .34	- .30	- .26	- .22	- .18	- .18	- .16	- .18	- .14	- .16
Kansas City	+ .03	0	0	0	0	+ .03	+ .03	0	0	0	0	0
Neosho Valley	---	---	---	---	---	---	---	---	---	---	---	---
Wichita	+ .03	0	0	0	+ .01	+ .02	0	- .03	- .04	0	+ .03	+ .06
Southwest Kansas	- .09	- .13	- .03	- .14	- .26	- .03	- .08	0	+ .04	+ .02	+ .07	0
EAST SOUTH CENTRAL												
Paducah	---	---	---	---	---	---	---	---	---	---	---	---
Nashville	+ .04	+ .02	0	0	0	0	0	0	0	0	0	0
Memphis	+ .32	+ .24	+ .24	+ .24	+ .26	+ .29	+ .21	+ .18	+ .24	+ .30	+ .36	+ .30
Knoxville	- .10	- .12	- .12	- .10	- .02	- .02	- .06	- .06	- .10	- .08	- .06	0
Chattanooga	+ .02	0	0	0	0	+ .04	0	0	- .18	- .16	0	0
Mississippi	---	---	---	---	---	---	---	---	---	---	---	---
WEST SOUTH CENTRAL												
Central Arkansas	+ .32	+ .24	+ .24	+ .24	+ .26	+ .29	+ .21	+ .18	+ .24	+ .30	+ .36	+ .31
Fort Smith	+ .32	+ .24	+ .24	+ .24	+ .26	+ .29	+ .21	+ .18	+ .24	+ .30	+ .36	+ .34
Oklahoma Metropolitan	+ .04	- .02	- .07	- .13	- .12	- .12	- .15	- .06	- .04	0	+ .01	+ .02
Red River Valley	+ .04	- .02	- .07	- .13	- .12	- .12	- .15	- .06	- .04	0	+ .01	+ .02
Texas Panhandle	---	---	---	---	---	---	---	---	---	---	---	---
Lubbock-Plainview	- .16	- .16	- .20	- .20	- .24	- .24	- .24	- .24	- .24	- .20	- .14	- .14
Northern Louisiana	---	---	---	---	---	---	---	---	---	---	---	---
New Orleans	- .12	- .18	- .27	- .36	- .32	- .18	- .20	- .22	- .22	- .24	- .26	- .28
North Texas	- .16	- .16	- .20	- .20	- .24	- .24	- .24	- .24	- .24	- .20	- .14	- .14
Central West Texas	- .16	- .16	- .20	- .20	- .24	- .24	- .24	- .24	- .24	- .20	- .14	- .14
Austin-Waco	- .16	- .16	- .20	- .20	- .24	- .24	- .24	- .24	- .24	- .20	- .14	- .14
San Antonio	- .16	- .16	- .20	- .20	- .24	- .24	- .24	- .24	- .24	- .20	- .14	- .14
Corpus Christi	- .16	- .16	- .20	- .20	- .24	- .24	- .24	- .24	- .24	- .20	- .14	- .14
MOUNTAIN												
Eastern Colorado	0	0	0	- .02	0	0	- .02	0	00	0	0	0
Great Basin	0	- .02	- .03	0	0	- .02	- .06	- .13	- .19	- .21	- .09	0
Western Colorado	0	0	0	- .02	0	0	- .02	0	0	0	0	0
Colorado Springs-Pueblo	0	0	0	- .02	0	0	- .02	0	0	0	0	---
Central Arizona	- .01	- .02	- .01	- .06	0	0	0	0	0	- .06	- .06	- .06
Rio Grande Valley	- .03	- .06	- .09	- .11	- .12	- .11	- .08	- .08	- .08	- .08	- .04	- .02
PACIFIC												
Puget Sound	---	---	---	---	---	---	---	---	---	---	---	---
Inland Empire	- .08	- .08	0	0	+ .01	0	- .02	- .04	0	- .03	- .07	- .11

© UPDATA 1981

© UPDATA 1981

Table 29.--Computed amount of supply-demand adjustments reflected in Class I prices established by Federal milk orders, by markets, by months, 1966

Marketing area	Jan.	Feb.	Mar.	Apr.	May	June	July	Aug.	Sept.	Oct.	Nov.	Dec.
	Dollars											
NEW ENGLAND												
Mass.-Rhode Island	-0.12	-0.12	-0.06	-0.06	-0.12	-0.12	-0.06	-0.12	-0.12	-0.12	-0.12	-0.12
Connecticut	- .12	- .12	- .06	- .06	- .12	- .12	- .06	- .12	- .12	- .12	- .12	- .12
MIDDLE ATLANTIC												
New York-New Jersey	- .40	- .34	- .32	- .34	- .31	- .32	- .31	- .33	- .35	- .29	- .30	- .35
Delaware Valley	+ .40	+ .40	+ .40	+ .40	+ .40	+ .40	+ .40	+ .40	+ .40	+ .40	+ .40	+ .40
SOUTH ATLANTIC												
Upper Chesapeake Bay	+ .16	+ .18	+ .12	+ .24	+ .22	+ .26	+ .34	+ .30	+ .32	+ .34	+ .32	+ .40
Washington, D. C.	+ .16	+ .18	+ .12	+ .24	+ .22	+ .26	+ .34	+ .30	+ .32	+ .34	+ .32	+ .40
Wheeling	- .24	- .24	- .24	- .26	- .32	- .40	- .42	- .26	- .16	- .24	- .30	- .26
Clarksburg	0	- .02	0	0	0	0	- .04	0	0	- .20	- .26	- .16
Tri-State	+ .15	+ .12	+ .18	+ .21	+ .21	+ .12	+ .06	0	0	- .03	- .03	- .06
Appalachian	---	---	---	---	---	---	---	---	---	---	---	---
Tampa Bay	---	---	---	---	---	---	---	---	---	---	---	---
Southeastern Florida	- .22	- .18	- .18	- .09	+ .02	+ .03	0	0	0	0	---	---
EAST NORTH CENTRAL												
Upstate Michigan	---	---	---	---	---	---	---	---	---	---	---	---
Southern Michigan	- .93	- .63	- .69	- .66	- .57	- .54	- .51	- .60	- .63	- .60	- .54	- .54
Northwestern Ohio	+ .25	+ .25	+ .18	+ .12	+ .06	0	0	0	0	0	0	+ .25
Northeastern Ohio	0	0	- .07	- .13	- .19	- .25	- .25	- .25	- .25	- .25	- .25	0
Columbus	+ .28	+ .38	+ .20	+ .20	+ .20	+ .28	+ .28	+ .38	+ .38	+ .28	+ .28	+ .38
Dayton-Springfield	+ .21	+ .15	+ .12	+ .12	+ .06	+ .09	+ .15	+ .21	+ .21	+ .27	+ .27	+ .24
Cincinnati	+ .21	+ .15	+ .12	+ .12	+ .06	+ .09	+ .15	+ .21	+ .21	+ .27	+ .27	+ .24
Youngstown-Warren	0	0	- .07	- .13	- .19	- .25	- .25	- .25	- .25	- .25	- .25	0
Mich. Upper Peninsula	- .12	- .18	- .38	- .42	- .42	- .42	- .44	- .56	- .40	- .16	- .12	- .16
Northeastern Wisconsin	- .12	- .18	- .38	- .42	- .42	- .42	- .44	- .56	- .40	- .16	- .12	- .16
Milwaukee	- .54	- .50	- .50	- .48	- .24	- .24	- .24	- .24	- .24	- .24	- .24	- .24
Rock River Valley	- .54	- .50	- .50	- .48	- .24	- .24	- .24	- .24	- .24	- .24	- .24	- .24
Chicago	- .54	- .50	- .50	- .48	---	---	---	---	---	---	---	---
Northwestern Indiana	- .54	- .50	- .50	- .48	- .24	- .24	- .24	- .24	- .24	- .24	- .24	- .24
Fort Wayne	0	+ .02	+ .02	+ .02	+ .02	+ .08	+ .10	+ .14	+ .14	+ .12	+ .10	0
Louisville-Lexington-Evansville	+ .14	+ .16	+ .18	+ .22	+ .25	+ .26	+ .22	+ .16	+ .19	+ .23	+ .18	+ .10
Indianapolis	0	+ .02	+ .02	+ .02	+ .02	+ .08	+ .10	+ .14	+ .14	+ .12	+ .10	0
Suburban St. Louis	- .12	- .12	- .08	- .08	- .08	- .08	- .10	- .12	- .12	- .14	- .16	- .20
Madison	- .54	- .50	- .50	- .48	- .24	- .24	- .24	- .24	- .24	- .24	- .24	- .24
WEST NORTH CENTRAL												
Duluth-Superior	---	---	---	---	---	---	---	---	---	---	---	---
Minneapolis-St. Paul	+ .09	+ .10	+ .08	0	- .03	- .08	- .05	- .09	- .14	- .21	- .20	- .20
Eastern South Dakota	+ .09	+ .10	+ .08	0	- .03	- .08	- .05	- .09	- .14	- .21	- .20	- .20
Black Hills	---	---	---	---	---	---	---	---	---	---	---	---
North Central Iowa	- .54	- .50	- .50	- .48	- .24	- .24	- .24	- .24	- .24	- .24	- .24	- .24
Cedar Rapids-Iowa City	- .54	- .50	- .50	- .48	- .24	- .24	- .24	- .24	- .24	- .24	- .24	- .24
Quad Cities-Dubuque	- .54	- .50	- .50	- .48	- .24	- .24	- .24	- .24	- .24	- .24	- .24	- .24
Des Moines	- .54	- .50	- .50	- .48	- .24	- .24	- .24	- .24	- .24	- .24	- .24	- .24
Sioux City	---	---	---	---	---	---	---	---	---	---	---	---
Nebraska Western Iowa	---	---	---	---	---	---	---	---	---	---	---	---

CONTINUED-

Table 29.--Computed amount of supply-demand adjustments reflected in Class I prices established by Federal milk orders, by markets, by months, 1966 -Con.

Marketing area	Jan.	Feb.	Mar.	Apr.	May	June	July	Aug.	Sept.	Oct.	Nov.	Dec.
	Dollars											
WEST NORTH CENTRAL -Con.												
St. Joseph	+ .03	+ .03	+ .01	0	0	0	0	0	---	---	---	---
St. Louis	- .12	- .12	- .08	- .08	- .08	- .08	- .10	- .12	- .12	- .14	- .16	- .20
Ozarks	- .12	- .12	- .08	- .08	- .08	- .08	- .10	- .12	- .12	- .14	- .16	- .20
Kansas City	+ .03	+ .03	+ .01	0	0	0	0	0	0	0	0	0
Neosho Valley	---	---	---	---	---	---	---	---	---	---	---	---
Wichita	+ .07	+ .01	0	0	+ .01	+ .02	+ .04	- .01	0	0	+ .01	+ .01
Southwest Kansas	+ .01	+ .05	+ .03	+ .09	+ .19	0	+ .14	+ .11	---	---	---	---
EAST SOUTH CENTRAL												
Paducah	---	---	---	---	---	- .08	- .10	- .12	- .12	- .14	- .16	- .20
Nashville	0	+ .02	+ .06	+ .06	+ .06	+ .04	+ .02	0	0	0	0	0
Memphis	+ .30	+ .30	+ .27	+ .29	+ .29	+ .27	+ .18	+ .12	+ .18	+ .24	+ .27	+ .27
Knoxville	- .06	- .08	- .04	- .02	0	+ .02	+ .04	+ .10	0	- .22	- .36	- .28
Chattanooga	0	- .04	0	+ .02	0	+ .02	+ .04	+ .04	- .14	- .08	+ .08	+ .06
Mississippi	---	---	---	---	---	---	---	---	---	---	---	---
WEST SOUTH CENTRAL												
Central Arkansas	+ .30	+ .30	+ .27	+ .29	+ .29	+ .27	+ .18	+ .12	+ .18	+ .24	+ .27	+ .27
Fort Smith	+ .30	+ .30	+ .27	+ .29	+ .29	+ .27	+ .18	+ .12	+ .18	+ .24	+ .27	+ .27
Oklahoma Metropolitan	0	- .04	- .11	- .18	- .12	- .09	- .12	- .04	- .04	0	0	0
Red River Valley	0	- .04	- .11	- .18	- .12	- .09	- .12	- .04	- .04	0	0	0
Texas Panhandle	---	---	---	---	---	---	---	---	---	---	---	---
Lubbock-Plainview	- .14	- .10	- .10	- .04	0	0	+ .07	+ .07	+ .02	+ .02	- .02	- .02
Northern Louisiana	---	---	---	---	---	---	---	---	---	---	---	---
New Orleans	- .30	- .33	- .32	- .18	- .14	- .15	- .20	- .26	- .22	- .09	0	- .09
North Texas	- .14	- .10	- .10	- .04	0	0	+ .07	+ .07	+ .02	+ .02	- .02	- .02
Central West Texas	- .14	- .10	- .10	- .04	0	0	+ .07	+ .07	+ .02	+ .02	- .02	- .02
Austin-Waco	- .14	- .10	- .10	- .04	0	0	+ .07	+ .07	+ .02	+ .02	- .02	- .02
San Antonio	- .14	- .10	- .10	- .04	0	0	+ .07	+ .07	+ .02	+ .02	- .02	- .02
Corpus Christi	- .14	- .10	- .10	- .04	0	0	+ .07	+ .07	+ .02	+ .02	- .02	- .02
MOUNTAIN												
Eastern Colorado	0	0	0	0	0	0	0	0	- .04	- .06	- .06	- .06
Great Basin	+ .01	+ .02	+ .03	+ .04	0	0	0	- .02	- .02	0	- .02	- .02
Western Colorado	0	0	0	0	0	0	0	0	- .04	- .06	- .06	- .06
Central Arizona	- .06	- .06	- .06	- .06	- .06	- .06	- .06	- .06	- .06	0	0	0
Rio Grande Valley	- .02	- .03	- .04	- .04	- .03	- .02	- .01	- .01	- .02	- .01	- .02	- .02
PACIFIC												
Puget Sound	---	---	---	---	---	---	---	---	---	---	---	---
Inland Empire	- .09	- .03	- .03	- .06	- .09	- .12	- .12	- .09	- .06	- .09	- .12	- .18

© UPDATA 1981

Table 30.--Effective amount of supply-demand adjustments reflected in Class I prices established by Federal milk orders, by markets, by months, 1966

Marketing area	Jan.	Feb.	Mar.	Apr.	May	June	July	Aug.	Sept.	Oct.	Nov.	Dec.
						Dollars						
NEW ENGLAND												
Mass.-Rhode Island	-0.12	-0.12	-0.06	-0.06	-0.12	-0.12	-0.06	-0.12	-0.12	-0.12	-0.12	-0.12
Connecticut	- .12	- .12	- .06	- .06	- .12	- .12	- .06	- .12	- .12	- .12	- .12	- .12
MIDDLE ATLANTIC												
New York-New Jersey	- .40	- .34	- .32	- .34	- .31	- .32	- .31	- .33	- .35	- .29	- .30	- .35
Delaware Valley	+ .20	+ .20	+ .20	+ .20	+ .20	+ .20	+ .20	+ .20	+ .20	+ .20	+ .20	+ .20
SOUTH ATLANTIC												
Upper Chesapeake Bay	+ .18	+ .18	+ .12	+ .16	+ .20	+ .24	+ .28	+ .30	+ .32	+ .34	+ .32	+ .20
Washington, D. C.	+ .18	+ .18	+ .12	+ .16	+ .20	+ .24	+ .28	+ .30	+ .32	+ .34	+ .32	+ .20
Wheeling	- .22	- .15	- .15	- .22	- .28	- .34	- .40	- .26	- .16	- .24	- .30	- .26
Clarksburg	- .12	- .02	0	0	0	0	- .04	0	0	- .20	- .26	- .16
Tri-State	+ .15	+ .12	+ .16	+ .20	+ .21	+ .17	+ .13	+ .09	+ .05	+ .01	- .03	- .06
Appalachian	---	---	---	---	---	---	---	---	---	---	---	---
Tampa Bay	---	---	---	---	---	---	---	---	---	---	---	---
Southeastern Florida	- .22	- .18	- .18	- .09	+ .02	+ .03	0	0	0	0	0	0
EAST NORTH CENTRAL												
Upstate Michigan	---	---	---	---	---	---	---	---	---	---	---	---
Southern Michigan	- .45	- .45	- .45	- .45	- .45	- .45	- .45	- .45	- .45	- .45	- .45	- .45
Northwestern Ohio	+ .25	+ .25	+ .18	+ .12	+ .06	0	0	0	0	0	0	+ .25
Northeastern Ohio	0	0	- .07	- .13	- .19	- .25	- .25	- .25	- .25	- .25	- .25	0
Columbus	+ .28	+ .38	+ .20	+ .20	+ .20	+ .28	+ .28	+ .38	+ .38	+ .28	+ .28	+ .38
Dayton-Springfield	+ .21	+ .15	+ .12	+ .12	+ .06	+ .09	+ .15	+ .21	+ .21	+ .27	+ .27	+ .24
Cincinnati	+ .21	+ .15	+ .12	+ .12	+ .06	+ .09	+ .15	+ .21	+ .21	+ .27	+ .27	+ .24
Youngstown-Warren	0	0	- .07	- .13	- .19	- .25	- .25	- .25	- .25	- .25	- .25	0
Michigan Upper Peninsula	- .12	- .16	- .20	- .24	- .24	- .24	- .24	- .24	- .24	- .20	- .16	- .16
Northeastern Wisconsin	- .12	- .16	- .20	- .24	- .24	- .24	- .24	- .24	- .24	- .20	- .16	- .16
Milwaukee	- .24	- .24	- .24	- .24	- .24	- .24	- .24	- .24	- .24	- .24	- .24	- .24
Rock River Valley	- .24	- .24	- .24	- .24	- .24	- .24	- .24	- .24	- .24	- .24	- .24	- .24
Chicago	- .24	- .24	- .24	- .24	---	---	---	---	---	---	---	---
Northwestern Indiana	- .24	- .24	- .24	- .24	- .24	- .24	- .24	- .24	- .24	- .24	- .24	- .24
Fort Wayne	0	+ .02	+ .02	+ .02	+ .02	+ .08	+ .10	+ .14	+ .14	+ .12	+ .10	0
Louisville-Lexington-Evansville	+ .16	+ .16	+ .18	+ .22	+ .25	+ .26	+ .22	+ .18	+ .19	+ .23	+ .19	+ .15
Indianapolis	0	+ .02	+ .02	+ .02	+ .02	+ .08	+ .10	+ .14	+ .14	+ .12	+ .10	0
Suburban St. Louis	- .12	- .12	- .08	- .08	- .08	- .08	- .10	- .12	- .12	- .14	- .16	- .20
Madison	- .24	- .24	- .24	- .24	- .24	- .24	- .24	- .24	- .24	- .24	- .24	- .24
WEST NORTH CENTRAL												
Duluth-Superior	---	---	---	---	---	---	---	---	---	---	---	---
Minneapolis-St. Paul	+ .09	+ .10	+ .08	0	- .03	- .08	- .05	- .09	- .14	- .21	- .20	- .20
Eastern South Dakota	+ .09	+ .10	+ .08	0	- .03	- .08	- .05	- .09	- .03	- .10	- .09	- .09
Black Hills	---	---	---	---	---	---	---	---	---	---	---	---
North Central Iowa	- .24	- .24	- .24	- .24	- .24	- .24	- .24	- .24	- .24	- .24	- .24	- .24
Cedar Rapids-Iowa City	- .24	- .24	- .24	- .24	- .24	- .24	- .24	- .24	- .24	- .24	- .24	- .24
Quad Cities-Dubuque	- .24	- .24	- .24	- .24	- .24	- .24	- .24	- .24	- .24	- .24	- .24	- .24
Des Moines	- .24	- .24	- .24	- .24	- .24	- .24	- .24	- .24	- .24	- .24	- .24	- .24
Sioux City	---	---	---	---	---	---	---	---	---	---	---	---
Nebraska-Western Iowa	---	---	---	---	---	---	---	---	---	---	---	---

Continued-

© UPDATA 1981

Table 30.--Effective amount of supply-demand adjustments reflected in Class I prices established by Federal milk orders, by markets, by months, 1966 -Con.

Marketing area	Jan.	Feb.	Mar.	Apr.	May	June	July	Aug.	Sept.	Oct.	Nov.	Dec.
						Dollars						
WEST NORTH CENTRAL -Con.												
St. Joseph	+ .03	+ .03	+ .01	0	0	0	0	0	---	---	---	---
St. Louis	- .12	- .12	- .08	- .08	- .08	- .08	- .10	- .12	- .12	- .14	- .16	- .20
Ozarks	- .12	- .12	- .08	- .08	- .08	- .08	- .10	- .12	- .12	- .14	- .16	- .20
Kansas City	+ .03	+ .03	+ .01	0	0	0	0	0	0	0	0	0
Neosho Valley	---	---	---	---	---	---	---	---	---	---	---	---
Wichita	+ .07	+ .01	0	0	+ .01	+ .02	+ .04	- .01	0	0	+ .01	+ .01
Southwest Kansas	+ .01	+ .05	+ .03	+ .09	+ .19	0	+ .14	+ .11	---	---	---	---
EAST SOUTH CENTRAL												
Paducah	---	---	---	---	---	- .08	- .10	- .12	- .12	- .14	- .16	- .20
Nashville	0	+ .02	+ .06	+ .06	+ .06	+ .04	+ .02	0	0	0	0	0
Memphis	+ .25	+ .25	+ .25	+ .25	+ .25	+ .25	+ .18	+ .12	+ .18	+ .24	+ .25	+ .25
Knoxville	- .06	- .08	- .04	- .02	0	+ .02	+ .04	+ .10	0	- .22	- .36	- .28
Chattanooga	0	- .04	0	+ .02	0	+ .02	+ .04	+ .04	- .14	- .08	+ .08	+ .06
Mississippi	---	---	---	---	---	---	---	---	---	---	---	---
WEST SOUTH CENTRAL												
Central Arkansas	+ .25	+ .25	+ .25	+ .25	+ .25	+ .25	+ .18	+ .12	+ .18	+ .24	+ .27	+ .27
Fort Smith	+ .25	+ .25	+ .25	+ .25	+ .25	+ .25	+ .18	+ .12	+ .18	+ .24	+ .27	+ .27
Oklahoma Metropolitan	0	- .04	- .11	- .18	- .12	- .09	- .12	- .04	- .04	0	0	0
Red River Valley	0	- .04	- .11	- .18	- .12	- .09	- .12	- .04	- .04	0	0	0
Texas Panhandle	---	---	---	---	---	---	---	---	---	---	---	---
Lubbock-Plainview	- .14	- .10	- .10	- .04	0	0	+ .07	+ .07	+ .02	+ .02	- .02	- .02
Northern Louisiana	---	---	---	---	---	---	---	---	---	---	---	---
New Orleans	- .30	- .33	- .32	- .18	- .14	- .15	- .20	- .26	- .22	- .09	0	- .09
North Texas	- .14	- .10	- .10	- .04	0	0	+ .07	+ .07	+ .02	+ .02	- .02	- .02
Central West Texas	- .14	- .10	- .10	- .04	0	0	+ .07	+ .07	+ .02	+ .02	- .02	- .02
Austin-Waco	- .14	- .10	- .10	- .04	0	0	+ .07	+ .07	+ .02	+ .02	- .02	- .02
San Antonio	- .14	- .10	- .10	- .04	0	0	+ .07	+ .07	+ .02	+ .02	- .02	- .02
Corpus Christi	- .14	- .10	- .10	- .04	0	0	+ .07	+ .07	+ .02	+ .02	- .02	- .02
MOUNTAIN												
Eastern Colorado	0	0	0	0	0	0	0	0	- .04	- .06	- .06	- .06
Great Basin	+ .01	+ .02	+ .03	+ .04	0	0	0	- .02	- .02	0	- .02	- .02
Western Colorado	0	0	0	0	0	0	0	0	- .04	- .06	- .06	- .06
Central Arizona	- .06	- .06	- .06	- .06	- .06	- .06	- .06	- .06	- .06	0	0	0
Rio Grande Valley	- .02	- .03	- .04	- .04	- .03	- .02	- .01	- .01	- .02	- .01	- .02	- .02
PACIFIC												
Puget Sound	---	---	---	---	---	---	---	---	---	---	---	---
Inland Empire	- .09	- .03	- .03	- .06	- .09	- .12	- .12	- .09	- .06	- .09	- .12	- .18

© UPDATA 1981

Table 31.--Prices per hundredweight established by Federal milk orders for milk of 3.5 percent butterfat content and butterfat differentials, all classes other than Class I, by markets, by months, 1965

Marketing area	Class	Price per 100 pounds						Fat differential 0.1%					
		Jan.	Feb.	Mar.	Apr.	May	June	Jan.	Feb.	Mar.	Apr.	May	June
		Dollars						Cents					
NEW ENGLAND													
Mass.-Rhode Island 1/	II	3.24	3.22	3.15	3.14	3.08	3.08	7.1	7.0	7.0	7.1	7.2	7.2
Connecticut	II	3.30	3.28	3.21	3.20	3.14	3.13	7.1	7.0	7.0	7.1	7.2	7.2
MIDDLE ATLANTIC													
New York-New Jersey 2/*	Skim	1.70	1.74	1.75	1.42	1.07	1.08	---	---	---	---	---	---
New York-New Jersey 2/*	II	3.94	3.78	3.62	3.62	3.61	3.61	9.4	9.0	8.6	8.6	8.6	8.6
New York-New Jersey 2/	III	3.24	3.22	3.15	3.14	3.08	3.08	7.1	7.0	7.0	7.1	7.2	7.2
Delaware Valley 3/	II	3.32	3.30	3.23	3.22	3.16	3.16	7.1	7.0	7.0	7.1	7.2	7.2
SOUTH ATLANTIC													
Upper Chesapeake Bay	II	3.26	3.24	3.17	3.16	3.10	3.10	7.1	7.0	7.0	7.1	7.2	7.2
Washington, D. C.	II	3.26	3.24	3.17	3.16	3.10	3.10	7.1	7.0	7.0	7.1	7.2	7.2
Wheeling	II	3.23	3.18	3.14	3.12	3.11	3.10	6.7	6.7	6.7	6.8	6.8	6.8
Clarksburg	II	3.23	3.18	3.14	3.12	3.11	3.10	6.7	6.7	6.7	6.8	6.8	6.8
Tri-State	II	3.25	3.22	3.22	3.23	3.22	3.20	6.5	6.5	6.5	6.7	6.7	6.7
Appalachian	II	2.88	2.88	2.79	2.75	2.71	2.68	6.4	6.4	6.4	6.5	6.5	6.5
Southeastern Florida	II	4.10	4.10	4.10	4.16	4.15	4.14	7.5	7.5	7.5	7.5	7.5	7.5
Southeastern Florida	III	3.22	3.22	3.22	3.26	3.25	3.25	7.5	7.5	7.5	7.5	7.5	7.5
Southeastern Florida	IV	2.68	2.68	2.68	2.74	2.72	2.72	7.5	7.5	7.5	7.5	7.5	7.5
EAST NORTH CENTRAL													
Upstate Michigan	II	3.23	3.18	3.14	3.12	3.11	3.10	6.5	6.5	6.5	6.5	6.5	6.5
Upstate Michigan	III	3.03	2.98	2.94	2.92	2.91	2.90	6.5	6.5	6.5	6.5	6.5	6.5
Southern Michigan 4/	II	3.12	3.13	3.13	3.16	3.17	3.16	6.6	6.6	6.6	6.7	6.7	6.7
Northwestern Ohio	II	3.13	3.13	3.13	3.17	3.17	3.16	6.7	6.7	6.7	6.8	6.8	6.8
Northeastern Ohio	II	3.53	3.48	3.44	3.17	3.17	3.16	6.7	6.7	6.7	6.8	6.8	6.8
Northeastern Ohio	III	3.13	3.13	3.13	---	---	---	6.7	6.7	6.7	---	---	---
Columbus	II	3.13	3.13	3.13	3.17	3.17	3.16	6.7	6.7	6.7	6.8	6.8	6.8
Dayton-Springfield	II	3.29	3.28	3.04	3.06	3.08	3.08	7.0	7.0	6.9	7.0	7.0	7.0
Dayton-Springfield	II Sp.	3.12	3.11	2.87	2.89	2.90	2.90	6.5	6.5	6.4	6.5	6.5	6.5
Cincinnati *	II	3.11	3.11	3.11	3.15	3.16	3.15	6.8	6.8	6.8	6.9	6.9	6.9
Cincinnati	III	3.11	3.11	2.81	2.77	2.73	2.71	6.8	6.8	6.3	6.4	6.4	6.4
Cincinnati	III Sp.	3.11	3.11	2.81	2.77	2.73	2.71	6.3	6.3	6.3	6.4	6.4	6.4
Youngstown-Warren	II	3.23	3.18	3.14	3.12	3.11	3.10	6.7	6.7	6.7	6.8	6.8	6.8
Michigan Upper Peninsula	II	3.25	3.22	3.22	3.23	3.22	3.20	6.7	6.7	6.7	6.8	6.8	6.8
Northeastern Wisconsin	II	3.25	3.22	3.22	3.23	3.22	3.20	6.7	6.7	6.7	6.8	6.8	6.8
Milwaukee	II	3.25	3.22	3.22	3.23	3.22	3.20	6.7	6.7	6.7	6.8	6.8	6.8
Rock River Valley	II	3.25	3.22	3.22	3.23	3.22	3.20	6.7	6.7	6.7	6.8	6.8	6.8
Chicago	II	3.50*	3.46*	3.43*	3.23	3.22	3.20	7.7	7.7	7.6	7.1	7.1	7.1
Chicago	III	3.25	3.22	3.22	---	---	---	7.0	7.0	7.0	---	---	---
Northwestern Indiana	II	3.23*	3.18*	3.15*	3.23	3.22	3.20	6.6	6.6	6.6	6.7	6.7	6.7
Northwestern Indiana	III	3.23	3.18	3.14	---	---	---	7.0	7.0	7.0	---	---	---
Fort Wayne	II	3.13	3.13	3.13	3.17	3.17	3.16	6.7	6.7	6.7	6.8	6.8	6.8
Laville-Lagton-Evnsville	II	3.25	3.22	3.22	3.13	3.12	3.10	7.0	7.0	7.0	7.1	7.1	7.1
Indianapolis	II	3.13	3.13	3.13	3.17	3.17	3.16	6.6	6.6	6.6	6.7	6.7	6.7
Suburban St. Louis	II	3.09	3.22	3.22	3.23	3.22	3.20	6.7	6.7	6.7	6.8	6.8	6.8
Madison	II	3.25	3.22	3.22	3.23	3.22	3.20	6.7	6.7	6.7	6.8	6.8	6.8
WEST NORTH CENTRAL													
Duluth-Superior	II	2.87	2.88	2.88	2.91	2.92	2.91	7.0	7.0	7.0	7.1	7.1	7.1
Minneapolis-St. Paul	II	3.25	3.22	3.22	3.23	3.22	3.20	7.1	7.2	7.2	7.2	7.3	7.3
Eastern South Dakota 4/	II	2.90	2.91	2.91	2.92	3.22	3.20	6.4	6.4	6.4	6.6	6.5	6.5
Black Hills	II	2.88	2.88	2.88	2.90	2.91	2.91	6.2	6.2	6.2	6.3	6.3	6.3
North Central Iowa	II	3.26	3.24	3.23	3.22	3.16	3.17	6.7	6.7	6.7	6.5	6.5	6.5
Cedar Rapids-Iowa City	II	3.26	3.24	3.23	3.22	3.16	3.17	6.4	6.4	6.4	6.5	6.5	6.5
Quad Cities-Dubuque	II	3.26	3.24	3.23	3.22	3.16	3.17	6.7	6.7	6.7	6.5	6.5	6.5
Des Moines	II	3.26	3.24	3.23	3.22	3.16	3.17	6.4	6.4	6.4	6.5	6.5	6.5
Sioux City	II	2.92	2.92	2.92	2.96	2.96	2.96	6.3	6.3	6.3	6.5	6.5	6.5
Nebraska-Western Iowa	II	3.03	3.03	3.03	3.38	3.37	3.35	6.7	6.7	6.7	6.8	6.8	6.8
Nebraska-Western Iowa	III	---	---	---	3.23	3.22	3.20	---	---	---	6.8	6.8	6.8

Continued-

© UPDATA 1981

Table 31.--Prices per hundredweight established by Federal milk orders for milk of 3.5 percent butterfat content and butterfat differentials, all classes other than Class I, by markets, by months, 1965 -Continued

Marketing area	Class	Price per 100 pounds							Fat differential 0.1%						
		July	Aug.	Sept.	Oct.	Nov.	Dec.	Sl. av.	July	Aug.	Sept.	Oct.	Nov.	Dec.	Sl. av.
		Dollars							Cents						
NEW ENGLAND															
Mass.-Rhode Island 1/	II	3.21	3.31	3.30	3.34	3.39	3.48	3.24	7.2	7.3	7.5	7.6	7.6	7.8	7.3
Connecticut	II	3.27	3.37	3.36	3.40	3.44	3.54	3.30	7.2	7.3	7.5	7.6	7.6	7.8	7.3
MIDDLE ATLANTIC															
New York-New Jersey 2/*	Skim	1.36	1.58	1.81	1.96	1.94	1.77	1.60	---	---	---	---	---	---	---
New York-New Jersey 2/*	II	3.76	3.91	3.92	3.92	4.07	4.07	3.82	9.0	9.4	9.4	9.4	9.9	9.9	9.2
New York-New Jersey 2/	III	3.21	3.31	3.30	3.34	3.39	3.48	3.24	7.2	7.3	7.5	7.6	7.6	7.8	7.3
Delaware Valley 3/	II	3.29	3.39	3.38	3.42	3.47	3.56	3.32	7.2	7.3	7.5	7.6	7.6	7.8	7.3
SOUTH ATLANTIC															
Upper Chesapeake Bay	II	3.23	3.33	3.32	3.36	3.41	3.50	3.26	7.2	7.3	7.5	7.6	7.6	7.8	7.3
Washington, D. C.	II	3.23	3.33	3.32	3.36	3.41	3.50	3.26	7.2	7.3	7.5	7.6	7.6	7.9	7.3
Wheeling	II	3.11	3.16	3.21	3.25	3.37	3.51	3.21	6.8	7.0	7.2	7.2	7.3	7.3	6.9
Clarksburg	II	3.11	3.16	3.21	3.25	3.37	3.51	3.21	6.8	7.0	7.2	7.2	7.3	7.3	6.9
Tri-State	II	3.21	3.25	3.29	3.34	3.39	3.47	3.27	6.7	6.9	7.0	7.1	7.2	7.2	6.8
Appalachian	II	2.68	2.67	3.06	3.10	3.12	3.12	2.87	6.5	6.7	6.8	6.9	7.0	7.0	6.6
Southeastern Florida	II	4.14	4.24	4.28	4.32	4.35	4.34	4.20	7.5	7.5	7.5	7.5	7.5	7.5	7.5
Southeastern Florida	III	3.25	3.35	3.39	3.43	3.45	3.45	3.31	7.5	7.5	7.5	7.5	7.5	7.5	7.5
Southeastern Florida	IV	2.72	2.81	2.86	2.89	2.91	2.92	2.78	7.5	7.5	7.5	7.5	7.5	7.5	7.5
EAST NORTH CENTRAL															
Upstate Michigan	II	3.11	3.16	3.21	3.25	3.37	3.51	3.21	6.5	7.0	7.0	7.0	7.0	7.0	6.7
Upstate Michigan	III	2.91	2.96	3.01	3.05	3.17	3.31	3.01	6.5	7.0	7.0	7.0	7.0	7.0	6.7
Southern Michigan 4/	II	3.17	3.25	3.29	3.34	3.36	3.36	3.22	6.7	6.9	7.0	7.1	7.1	7.2	6.8
Northwestern Ohio	II	3.17	3.25	3.29	3.34	3.36	3.36	3.22	6.8	7.0	7.2	7.2	7.3	7.3	6.9
Northeastern Ohio	II	3.17	3.25	3.29	3.34	3.36	3.36	3.31	6.8	7.0	7.2	7.2	7.3	7.3	6.9
Northeastern Ohio	III	---	---	---	---	---	---	3.13	---	---	---	---	---	---	6.7
Columbus	II	3.17	3.25	3.29	3.34	3.36	3.36	3.22	6.8	7.0	7.2	7.2	7.3	7.3	6.9
Dayotn-Springfield	II	3.08	3.17	3.47	3.52	3.55	3.58	3.27	7.0	7.3	7.5	7.6	7.6	7.7	7.2
Dayton-Springfield	II Sp.	2.91	3.00	3.30	3.34	3.38	3.41	3.09	6.5	6.8	7.0	7.1	7.1	7.2	6.7
Cincinnati*	II	3.15	3.24	3.28	3.32	3.34	3.34	3.20	6.9	7.1	7.3	7.4	7.4	7.4	7.0
Cincinnati	III	2.73	2.79	3.28	3.32	3.34	3.34	3.00	6.4	6.7	7.3	7.4	7.4	7.4	6.8
Cincinnati	III Sp.	2.73	2.79	3.28	3.32	3.34	3.34	3.00	6.4	6.7	6.8	6.9	6.9	7.0	6.6
Youngstown-Warren	II	3.11	3.16	3.21	3.25	3.37	3.51	3.21	6.8	7.0	7.2	7.2	7.3	7.3	6.9
Michigan Upper Peninsula	II	3.21	3.25	3.29	3.34	3.39	3.47	3.27	6.8	7.0	7.2	7.2	7.3	7.3	6.9
Northeastern Wisconsin	II	3.21	3.25	3.29	3.34	3.39	3.47	3.27	6.8	7.0	7.2	7.2	7.3	7.3	6.9
Milwaukee	II	3.21	3.25	3.29	3.34	3.39	3.47	3.27	6.8	7.0	7.2	7.2	7.3	7.3	6.9
Rock River Valley	II	3.21	3.25	3.29	3.34	3.39	3.47	3.27	6.8	7.0	7.2	7.2	7.3	7.3	6.9
Chicago	II	3.21	3.25	3.29	3.34	3.39	3.47	3.33	7.1	7.3	7.5	7.5	7.6	7.6	7.4
Chicago	III	---	---	---	---	---	---	3.23	---	---	---	---	---	---	7.0
Northwestern Indiana	II	3.21	3.25	3.29	3.34	3.39	3.47	3.26	6.7	6.9	7.0	7.1	7.1	7.2	6.8
Northwestern Indiana	III	---	---	---	---	---	---	3.18	---	---	---	---	---	---	7.0
Fort Wayne	II	3.17	3.25	3.29	3.34	3.36	3.36	3.22	6.8	7.0	7.2	7.2	7.3	7.3	6.9
Lsville-Lxgton-Evnsville	II	3.11	3.15	3.29	3.34	3.39	3.47	3.23	7.1	7.3	7.5	7.5	7.6	7.6	7.2
Indianapolis	II	3.17	3.25	3.29	3.34	3.36	3.36	3.22	6.7	6.9	7.0	7.1	7.1	7.2	6.8
Suburban St. Louis	II	3.21	3.25	3.29	3.34	3.39	3.47	3.26	6.8	7.0	7.2	7.2	7.3	7.3	6.9
Madison	II	3.21	3.25	3.29	3.34	3.39	3.47	3.27	6.8	7.0	7.2	7.2	7.3	7.3	6.9
WEST NORTH CENTRAL															
Duluth-Superior	II	2.92	3.01	3.05	3.09	3.12	3.12	2.97	7.1	7.3	7.5	7.5	7.6	7.6	7.2
Minneapolis-St. Paul	II	3.21	3.25	3.29	3.34	3.39	3.47	3.27	7.3	7.6	7.6	7.7	7.8	7.8	7.4
Eastern South Dakota 4/	II	3.21	3.25	3.29	3.34	3.39	3.47	3.17	6.5	6.7	6.8	6.9	7.0	7.0	6.6
Black Hills	II	2.91	3.00	3.06	3.10	3.13	3.16	2.98	6.3	6.5	6.7	6.8	6.8	6.8	6.4
North Central Iowa	II	3.19	3.21	3.26	3.31	3.35	3.45	3.25	6.8	7.0	7.2	7.2	7.3	7.3	6.8
Cedar Rapids-Iowa City	II	3.19	3.21	3.26	3.31	3.35	3.45	3.25	6.5	6.7	6.8	6.9	7.0	7.0	6.6
Quad Cities-Dubuque	II	3.19	3.21	3.26	3.31	3.35	3.45	3.25	6.8	7.0	7.2	7.2	7.3	7.3	6.9
Des Moines	II	3.19	3.21	3.26	3.31	3.35	3.45	3.25	6.5	6.7	6.8	6.9	7.0	7.0	6.6
Sioux City	II	2.96	3.06	3.13	3.16	3.16	3.19	3.02	6.5	6.7	6.9	7.0	7.0	7.0	6.6
Nebraska-Western Iowa	II	3.36	3.40	3.44	3.49	3.54	3.62	3.34	6.8	7.0	7.2	7.2	7.3	7.3	6.9
Nebraska-Western Iowa	III	3.21	3.25	3.29	3.34	3.39	3.47	3.29	6.8	7.0	7.2	7.2	7.3	7.3	7.0

Continued

© UPDATA 1981

Table 31.--Prices per hundredweight established by Federal milk orders for milk of 3.5 percent butterfat content at butterfat differentials, all classes other than Class I, by markets, by months, 1965 -Continued

Marketing area	Class	Price per 100 pounds						Fat differential 0.1%					
		Jan.	Feb.	Mar.	Apr.	May	June	Jan.	Feb.	Mar.	Apr.	May	June
		Dollars						Cents					
WEST NORTH CENTRAL -Con.													
St. Louis	II	3.09	3.22	3.22	3.23	3.22	3.20	6.7	6.7	6.7	6.8	6.8	6.8
Ozarks	II	3.09	3.22	3.22	3.23	3.22	3.20	6.7	6.7	6.7	6.8	6.8	6.8
Kansas City 4/	II	3.07	3.03	3.06	3.23	3.22	3.20	6.7	6.7	6.7	6.8	6.8	6.8
Kansas City 4/	III	---	---	---	3.05	3.09	2.95	---	---	---	6.8	6.8	6.8
Neosho Valley	II	3.23	3.23	3.23	3.27	3.24	3.22	6.7	6.7	6.7	6.8	6.8	6.8
Wichita 4/	II	3.49	3.50	3.64	3.64	3.57	3.66	6.8	6.8	6.9	7.0	6.9	7.0
Wichita 4/	III	3.18	3.18	3.19	3.22	3.19	3.18	6.7	6.7	6.7	6.8	6.8	6.8
EAST SOUTH CENTRAL													
Paducah	II	3.23	3.18	3.14	3.23	3.22	3.20	6.7	6.7	6.7	6.5	6.5	6.5
Nashville	II	3.16	3.04	3.02	2.98	2.94	2.91	6.7	6.7	6.7	6.8	6.8	6.8
Memphis	II	3.25	3.22	3.22	3.23	3.22	3.20	6.7	6.7	6.7	6.8	6.8	6.8
Knoxville	II	3.06	2.90	2.87	2.83	2.78	2.76	6.7	6.7	6.7	6.8	6.8	6.8
Chattanooga	II	3.12	2.80	2.77	2.73	2.68	2.66	6.7	6.7	6.7	6.8	6.8	6.8
Mississippi 4/ 5/	II	3.02	2.91	2.89	2.84	2.99	2.96	6.4	6.4	6.4	6.5	6.5	6.5
WEST SOUTH CENTRAL													
Central Arkansas	II	3.25	3.22	3.22	3.23	3.22	3.20	6.7	6.7	6.7	6.8	6.8	6.8
Fort Smith	II	3.25	3.22	3.22	3.23	3.22	3.20	6.7	6.7	6.7	6.8	6.8	6.8
Oklahoma Metropolitan	II	3.19	3.17	3.16	3.19	3.16	3.14	6.7	6.7	6.7	6.8	6.8	6.8
Oklahoma Metropolitan	II Sp.	---	---	3.06	3.09	3.06	3.04	---	---	6.7	6.8	6.8	6.8
Red River Valley	II	3.19	3.17	3.16	3.19	3.16	3.14	6.7	6.7	6.7	6.8	6.8	6.8
Red River Valley	II Sp.	---	---	3.06	3.09	3.06	3.04	---	---	6.7	6.8	6.8	6.8
Texas Panhandle	II	3.03	3.04	2.90	2.94	2.95	2.94	6.4	6.4	6.4	6.5	6.5	6.5
Lubbock-Plainview	II	3.02	3.02	2.89	2.93	2.93	2.93	6.7	6.7	6.7	6.8	6.8	6.8
Northern Louisiana	II	3.03	3.04	2.98	3.02	3.03	3.02	6.4	6.4	6.4	6.5	6.5	6.5
New Orleans	II	3.22	3.08	3.06	3.04	2.99	2.96	6.4	6.4	6.4	6.5	6.5	6.5
North Texas	II	3.02	3.02	3.03	2.93	2.94	2.93	6.7	6.7	6.4	6.5	6.5	6.5
Central West Texas	II	3.02	3.02	3.03	3.07	3.08	3.07	6.7	6.7	6.4	6.5	6.5	6.5
Central West Texas	II Sp.	2.88	2.83	2.84	2.83	2.80	2.81	6.7	6.7	6.4	6.5	6.5	6.5
Austin-Waco	II	3.03	3.04	3.03	2.93	2.94	2.93	6.4	6.4	6.4	6.5	6.5	6.5
San Antonio	II	2.99	2.99	2.99	2.89	2.89	2.89	6.3	6.3	6.3	6.4	6.4	6.4
San Antonio	II Sp.	2.90	2.85	2.84	2.84	2.81	2.81	6.3	6.3	6.3	6.4	6.4	6.4
Corpus Christi	II	3.03	3.04	2.91	2.95	2.96	2.95	6.4	6.4	6.4	6.5	6.5	6.5
MOUNTAIN													
Eastern Colorado 4/	II	3.40	3.37	3.37	3.38	3.37	3.35	7.0	7.0	7.0	7.1	7.1	7.1
Eastern Colorado 4/	III	3.25	3.22	3.22	3.23	3.22	3.20	7.0	7.0	7.0	7.1	7.1	7.1
Great Basin	II	3.10	3.11	3.11	3.14	3.15	3.14	6.7	6.7	6.7	6.8	6.8	6.8
Great Basin	III	2.95	2.96	2.96	2.99	3.00	2.99	6.7	6.7	6.7	6.8	6.8	6.8
Western Colorado	II	3.23	3.18	3.14	3.12	3.11	3.10	7.0	7.0	7.0	7.1	7.1	7.1
Central Arizona	II	3.28	3.28	3.28	3.32	3.32	3.32	6.7	6.7	6.7	6.8	6.8	6.8
Central Arizona	III	3.03	3.03	3.03	3.07	3.07	3.07	6.7	6.7	6.7	6.8	6.8	6.8
Rio Grande Valley	II	3.02	3.02	2.89	2.93	2.94	2.93	6.7	6.7	6.7	6.8	6.8	6.8
PACIFIC													
Puget Sound 6/	II	2.94	2.95	2.95	2.99	2.99	2.98	7.0	7.0	7.0	7.1	7.1	7.1
Inland Empire	II	3.19	3.20	3.20	3.24	3.24	3.23	7.0	7.0	7.0	7.1	7.1	7.1
Inland Empire	III	2.94	2.95	2.95	2.99	2.99	2.98	7.0	7.0	7.0	7.1	7.1	7.1

Continued-

© UPDATA 1981

Table 31.--Prices per hundredweight established by Federal milk orders for milk of 3.5 percent butterfat content and butterfat differentials, all classes other than Class I, by markets, by months, 1965 -Continued

Marketing area	Class	Price per 100 pounds							Fat differential 0.1%						
		July	Aug.	Sept.	Oct.	Nov.	Dec.	Si. av.	July	Aug.	Sept.	Oct.	Nov.	Dec.	Si. av.
		Dollars							Cents						
WEST NORTH CENTRAL -Con.															
St. Louis	II	3.21	3.25	3.29	3.34	3.39	3.47	3.26	6.8	7.0	7.2	7.2	7.3	7.3	6.9
Ozarks	II	3.21	3.25	3.29	3.34	3.39	3.47	3.26	6.8	7.0	7.2	7.2	7.3	7.3	6.9
Kansas City 4/	II	3.21	3.25	3.29	3.34	3.39	3.47	3.23	6.8	7.0	7.2	7.2	7.3	7.3	6.9
Kansas City 4/	III	2.95	3.04	3.07	3.21	3.35	3.45	3.12	6.8	7.0	7.2	7.2	7.3	7.3	7.0
Neosho Valley	II	3.21	3.23	3.24	3.27	3.32	3.43	3.26	6.8	7.0	7.2	7.2	7.3	7.3	6.9
Wichita 4/	II	3.63	3.73	3.78	3.75	3.80	3.86	3.67	7.0	7.2	7.4	7.4	7.5	7.5	7.1
Wichita 4/	III	3.17	3.19	3.21	3.24	3.28	3.39	3.22	6.8	7.0	7.2	7.2	7.3	7.3	6.9
EAST SOUTH CENTRAL															
Paducah	II	3.21	3.25	3.29	3.34	3.39	3.47	3.26	6.5	7.0	7.2	7.2	7.3	7.3	6.8
Nashville	II	2.91	2.90	3.07	3.09	3.18	3.26	3.04	6.8	7.0	7.2	7.2	7.3	7.3	6.9
Memphis	II	3.21	3.25	3.29	3.34	3.39	3.47	3.27	6.8	7.0	7.2	7.2	7.3	7.3	6.9
Knoxville	II	2.76	2.75	2.97	3.00	3.07	3.15	2.91	6.8	7.0	7.2	7.2	7.3	7.3	6.9
Chattanooga	II	2.66	2.65	3.30	3.33	3.35	3.36	2.95	6.8	7.0	7.2	7.2	7.3	7.3	6.9
Mississippi 4/ 5/	II	2.96	2.95	3.11	3.14	3.24	3.30	3.03	6.5	6.7	6.8	6.9	7.0	7.0	6.6
WEST SOUTH CENTRAL															
Central Arkansas	II	3.21	3.25	3.29	3.34	3.39	3.47	3.27	6.8	7.0	7.2	7.2	7.3	7.3	6.9
Fort Smith	II	3.21	3.25	3.29	3.34	3.39	3.47	3.27	6.8	7.0	7.2	7.2	7.3	7.3	6.9
Oklahoma Metropolitan	II	3.14	3.17	3.21	3.26	3.31	3.40	3.21	6.8	7.0	7.2	7.2	7.3	7.3	6.9
Oklahoma Metropolitan	II Sp.	3.04	3.07	---	---	---	---	3.06	6.8	7.0	---	---	---	---	6.8
Red River Valley	II	3.14	3.17	3.21	3.26	3.31	3.40	3.21	6.8	7.0	7.2	7.2	7.3	7.3	6.9
Red River Valley	II Sp.	3.04	3.07	---	---	---	---	3.06	6.8	7.0	---	---	---	---	6.8
Texas Panhandle	II	3.08	3.17	3.21	3.25	3.27	3.27	3.09	6.5	6.7	6.8	6.9	7.0	7.0	6.6
Lubbock-Plainview	II	3.06	3.15	3.19	3.23	3.26	3.26	3.07	6.8	7.0	7.2	7.2	7.3	7.3	6.9
Northern Louisiana	II	3.08	3.17	3.21	3.25	3.27	3.27	3.11	6.5	6.7	6.8	6.9	7.0	7.0	6.6
New Orleans	II	2.96	2.95	3.11	3.14	3.24	3.30	3.09	6.5	6.7	6.8	6.9	7.0	7.0	6.6
North Texas	II	3.06	3.15	3.19	3.23	3.26	3.26	3.08	6.8	7.0	7.2	7.2	7.3	7.3	6.8
Central West Texas	II	3.06	3.15	3.19	3.23	3.26	3.26	3.12	6.8	7.0	7.2	7.2	7.3	7.3	6.8
Central West Texas	II Sp.	2.78	2.79	2.82	2.88	3.00	3.20	2.87	6.8	7.0	7.2	7.2	7.3	7.3	6.8
Austin-Waco	II	3.08	3.17	3.21	3.25	3.27	3.27	3.10	6.5	6.7	6.8	6.9	7.0	7.0	6.6
San Antonio	II	3.03	3.12	3.15	3.19	3.21	3.22	3.05	6.4	6.6	6.7	6.8	6.8	6.9	6.5
San Antonio	II Sp.	2.81	2.82	2.84	2.90	3.03	3.22	2.89	6.4	6.6	6.7	6.8	6.8	6.9	6.5
Corpus Christi	II	3.08	4.12	3.21	3.25	3.27	3.27	3.17	6.5	8.0	6.8	6.9	7.0	7.0	6.7
MOUNTAIN															
Eastern Colorado 4/	II	3.36	3.40	3.44	3.49	3.54	3.62	3.42	7.1	7.3	7.5	7.5	7.6	7.6	7.2
Eastern Colorado 4/	III	3.21	3.25	3.29	3.34	3.39	3.47	3.27	7.1	7.3	7.5	7.5	7.6	7.6	7.2
Great Basin	II	3.15	3.23	3.27	3.31	3.33	3.33	3.20	6.8	7.0	7.2	7.2	7.3	7.3	6.9
Great Basin	III	3.00	3.08	3.12	3.16	3.18	3.18	3.05	6.8	7.0	7.2	7.2	7.3	7.3	6.9
Western Colorado	II	3.11	3.16	3.21	3.25	3.37	3.51	3.21	7.1	7.3	7.5	7.5	7.6	7.6	7.2
Central Arizona	II	3.32	3.41	3.45	3.49	3.51	3.51	3.37	6.8	7.0	7.2	7.2	7.3	7.3	6.9
Central Arizona	III	3.07	3.16	3.20	3.24	3.26	3.26	3.12	6.8	7.0	7.2	7.2	7.3	7.3	6.9
Rio Grande Valley	II	3.06	3.16	3.20	3.23	3.26	3.26	3.08	6.8	7.0	7.2	7.2	7.3	7.3	6.9
PACIFIC															
Puget Sound 6/	II	2.99	3.08	3.12	3.16	3.19	3.19	3.04	7.1	7.4	7.5	7.6	7.6	7.7	7.3
Inland Empire	II	3.24	3.33	3.37	3.41	3.44	3.44	3.29	7.1	7.4	7.5	7.6	7.6	7.7	7.3
Inland Empire	III	2.99	3.08	3.12	3.16	3.19	3.19	3.04	7.1	7.4	7.5	7.6	7.6	7.7	7.3

* Classes requiring use of milk approved for fluid consumption. 1/ 201-210 miles from Boston. 2/ 201-210 miles from New York metropolitan area. 3/ Philadelphia. 4/ Data combined for markets merged prior to January 1, 1967. See pages 6-7. 5/ Formerly Mississippi Delta, January-April. 6/ District I (Seattle). Add 25 cents for milk utilized in ice cream, cottage cheese, and condensed milk by plants in District I.

© UPDATA 1981

Table 32.--Prices per hundredweight established by Federal milk orders for milk of 3.5 percent butterfat content and butterfat differentials, all classes other than Class I, by markets, by months, 1966

Marketing area	Class	Price per 100 pounds						Fat differential 0.1%					
		Jan.	Feb.	Mar.	Apr.	May	June	Jan.	Feb.	Mar.	Apr.	May	June
		Dollars						Cents					
NEW ENGLAND													
Mass.-Rhode Island 1/	II	3.44	3.58	3.62	3.52	3.46	3.58	7.4	7.3	7.9	7.5	7.6	7.9
Connecticut	II	3.50	3.64	3.68	3.57	3.52	3.64	7.4	7.3	7.9	7.5	7.6	7.9
MIDDLE ATLANTIC													
New York-New Jersey 2/*	Skim	1.73	1.87	1.79	1.42	1.20	1.04	---	---	---	---	---	---
New York-New Jersey 2/*	II	4.07	3.92	3.88	4.16	4.03	4.18	9.9	9.4	9.0	9.4	9.0	9.4
New York-New Jersey	III	3.44	3.58	3.62	3.52	3.46	3.58	7.4	7.3	7.9	7.5	7.6	7.9
Delaware Valley 3/	II	3.52	3.66	3.70	3.60	3.54	3.66	7.4	7.3	7.9	7.5	7.6	7.9
SOUTH ATLANTIC													
Upper Chesapeake Bay	II	3.46	3.60	3.64	3.54	3.48	3.60	7.4	7.3	7.9	7.5	7.6	7.9
Washington, D. C.	II	3.46	3.60	3.64	3.54	3.48	3.60	7.4	7.3	7.9	7.5	7.6	7.9
Wheeling	II	3.55	3.32	3.40	3.47	3.56	3.67	6.8	7.1	7.3	7.2	7.3	7.6
Clarksburg	II	3.55	3.32	3.40	3.47	3.56	3.67	6.8	7.1	7.3	7.2	7.3	7.6
Tri-State	II	3.47	3.58	3.68	3.64	3.65	3.82	6.7	7.0	7.2	7.1	7.2	7.5
Appalachian	II	3.03	3.07	3.10	3.06	3.07	3.13	6.5	6.8	7.0	6.9	7.0	7.3
Tampa Bay 4/	II	4.47	4.58	4.68	4.64	4.65	4.82	7.5	7.5	7.5	7.5	7.5	7.5
Tampa Bay 4/	III	3.62	3.73	3.83	3.79	3.80	3.97	6.8	7.1	7.3	7.2	7.3	7.5
Southeastern Florida	II	4.18	4.30	4.38	4.46	4.55	4.67	7.5	7.5	7.5	7.5	7.5	7.5
Southeastern Florida	III	3.29	3.40	3.49	3.57	3.66	3.78	7.5	7.5	7.5	7.5	7.5	7.5
Southeastern Florida	IV	2.74	2.84	2.91	2.89	2.92	3.03	7.5	7.5	7.5	7.5	7.5	7.5
EAST NORTH CENTRAL													
Upstate Michigan	II	3.55	3.66	3.83	3.67	3.63	3.74	6.5	7.0	7.0	7.0	7.0	7.5
Upstate Michigan	III	3.35	3.46	3.63	3.47	3.43	3.54	6.5	7.0	7.0	7.0	7.0	7.5
Southern Michigan	II	3.21	3.31	3.40	3.47	3.56	3.67	6.7	7.0	7.2	7.1	7.2	7.5
Northwestern Ohio	II	3.21	3.32	3.40	3.48	3.56	3.67	6.8	7.1	7.3	7.2	7.3	7.6
Northeastern Ohio	II	3.21	3.32	3.40	3.48	3.56	3.67	6.8	7.1	7.3	7.2	7.3	7.6
Northeastern Ohio	III	---	---	---	---	---	---	---	---	---	---	---	---
Columbus	II	3.21	3.32	3.40	3.47	3.56	3.67	6.8	7.1	7.3	7.2	7.3	7.6
Dayton-Springfield	II	3.41	3.53	3.40	3.47	3.52	3.64	7.1	7.4	7.5	7.4	7.5	7.8
Dayton-Springfield	II Sp.	3.24	3.37	3.23	3.29	3.35	3.47	6.6	6.9	7.0	6.9	7.0	7.3
Cincinnati*	II	3.19	3.30	3.40	3.47	3.56	3.67	6.9	7.2	7.3	7.2	7.3	7.6
Cincinnati	III	3.19	3.30	---	---	---	---	6.9	7.2	---	---	---	---
Cincinnati	III Sp.	3.19	3.30	---	---	---	---	6.4	6.8	---	---	---	---
Youngstown-Warren	II	3.55	3.32	3.40	3.47	3.56	3.67	6.8	7.1	7.3	7.2	7.3	7.6
Michigan Upper Peninsula	II	3.47	3.58	3.68	3.64	3.65	3.82	6.8	7.1	7.3	7.2	7.3	7.6
Northeastern Wisconsin	II	3.47	3.58	3.68	3.64	3.65	3.82	6.8	7.1	7.3	7.2	7.3	7.6
Milwaukee	II	3.47	3.58	3.68	3.64	3.65	3.82	6.8	7.1	7.3	7.2	7.3	7.6
Rock River Valley	II	3.47	3.58	3.68	3.64	3.65	3.82	6.8	7.1	7.3	7.2	7.3	7.6
Chicago 4/	II	3.47	3.58	3.68	3.64	---	---	7.1	7.4	7.6	7.5	---	---
Chicago 4/	III	---	---	---	---	---	---	---	---	---	---	---	---
Northwestern Indiana	II	3.47	3.58	3.68	3.64	3.65	3.82	6.7	7.0	7.2	7.1	7.2	7.5
Northwestern Indiana	III	---	---	---	---	---	---	---	---	---	---	---	---
Fort Wayne	II	3.21	3.31	3.40	3.47	3.56	3.67	6.8	7.1	7.3	7.2	7.3	7.6
Louisville-Lexington-Evansville	II	3.48	3.58	3.68	3.54	3.55	3.72	7.1	7.4	7.6	7.5	7.6	7.9
Indianapolis	II	3.21	3.31	3.40	3.47	3.56	3.67	6.7	7.0	7.2	7.1	7.2	7.5
Suburban St. Louis	II	3.47	3.58	3.68	3.64	3.65	3.82	6.8	7.1	7.3	7.2	7.3	7.6
Madison	II	3.47	3.58	3.68	3.64	3.65	3.82	6.8	7.1	7.3	7.2	7.3	7.6
WEST NORTH CENTRAL													
Duluth-Superior	II	2.96	3.07	3.16	3.22	3.31	3.43	7.1	7.4	7.6	7.5	7.6	7.9
Minneapolis-St. Paul	II	3.47	3.58	3.68	3.64	3.65	3.82	7.3	7.6	7.4	7.3	7.4	7.7
Eastern South Dakota	II	3.47	3.58	3.68	3.64	3.65	3.82	6.5	6.8	7.0	6.9	7.0	7.3
Black Hills	II	2.99	3.12	3.22	3.29	3.34	3.45	6.3	6.6	6.8	6.8	6.8	7.1
North Central Iowa	II	3.52	3.62	3.74	3.70	3.64	3.70	6.8	7.1	7.3	6.9	7.0	7.3
Cedar Rapids-Iowa City	II	3.52	3.62	3.74	3.70	3.64	3.70	6.5	6.8	7.0	6.9	7.0	7.3
Quad Cities-Dubuque	II	3.52	3.62	3.74	3.70	3.64	3.70	6.8	7.1	7.3	6.9	7.0	7.3
Des Moines	II	3.52	3.62	3.74	3.70	3.64	3.70	6.5	6.8	7.0	6.9	7.0	7.3
Sioux City	II	3.02	3.16	3.26	3.28	3.32	3.45	6.5	6.8	7.0	6.9	7.0	7.3
Nebraska-Western Iowa	II	3.62	3.73	3.83	3.79	3.80	3.97	6.8	7.1	7.3	7.2	7.3	7.6
Nebraska-Western Iowa	III	3.47	3.58	3.68	3.64	3.65	3.82	6.8	7.1	7.3	7.2	7.3	7.6

Continued-

© UPDATA 1981

Table 32.--Prices per hundredweight established by Federal milk orders for milk of 3.5 percent butterfat content and butterfat differentials, all classes other than Class I, by markets, by months, 1966 -Continued

Marketing area	Class	Price per 100 pounds							Fat differential 0.1%						
		July	Aug.	Sept.	Oct.	Nov.	Dec.	Si. av.	July	Aug.	Sept.	Oct.	Nov.	Dec.	Si. av.
		Dollars							Cents						
NEW ENGLAND															
Mass.-Rhode Island 1/	II	3.97	4.22	4.24	4.21	4.08	4.10	3.84	8.2	8.7	9.0	8.9	8.2	8.1	8.1
Connecticut	II	4.03	4.27	4.30	4.26	4.14	4.16	3.89	8.2	8.7	9.0	8.9	8.2	8.1	8.1
MIDDLE ATLANTIC															
New York-New Jersey 2/*	Skim	1.20	.99	1.20	1.31	1.63	1.63	1.42	---	---	---	---	---	---	---
New York-New Jersey 2/*	II	4.37	4.87	4.88	5.03	4.83	4.66	4.41	9.4	10.7	10.7	11.1	10.7	10.3	9.9
New York-New Jersey	III	3.97	4.22	4.24	4.21	4.08	4.10	3.84	8.2	8.7	9.0	8.9	8.2	8.1	8.1
Delaware Valley 3/	II	4.05	4.30	4.32	4.29	4.16	4.18	3.92	8.2	8.7	9.0	8.9	8.2	8.1	8.1
SOUTH ATLANTIC															
Upper Chesapeake Bay	II	3.99	4.24	4.26	4.23	4.10	4.12	3.86	8.2	8.7	9.0	8.9	8.2	8.1	8.1
Washington, D. C.	II	3.99	4.24	4.26	4.23	4.10	4.12	3.86	8.2	8.7	9.0	8.9	8.2	8.1	8.1
Wheeling	II	4.05	4.20	4.29	4.02	3.99	3.92	3.79	8.2	8.4	8.6	7.9	7.8	7.6	7.6
Clarksburg	II	4.05	4.20	4.29	4.02	3.99	3.92	3.79	8.2	8.4	8.6	7.9	7.8	7.6	7.6
Tri-State	II	4.05	4.26	4.34	4.26	4.15	4.14	3.92	8.1	8.3	8.6	7.8	7.7	7.6	7.6
Appalachian	II	3.29	3.50	4.05	3.78	3.75	3.68	3.38	7.8	8.0	8.2	7.6	7.4	7.3	7.3
Tampa Bay 4/	II	5.05	5.26	5.34	5.26	5.15	5.14	4.92	7.5	7.5	7.5	7.5	7.5	7.5	7.5
Tampa Bay 4/	III	4.20	4.41	4.49	4.41	4.30	4.29	4.07	8.2	8.4	8.6	7.9	7.8	7.6	7.6
Southeastern Florida	II	5.07	5.22	5.31	5.03	5.15	5.14	4.79	7.5	7.5	7.5	7.5	7.5	7.5	7.5
Southeastern Florida	III	4.18	4.32	4.41	4.14	4.30	4.29	3.90	7.5	7.5	7.5	7.5	7.8	7.6	7.5
Southeastern Florida	IV	3.25	3.34	3.42	3.15	3.10	3.05	3.05	7.5	7.5	7.5	7.5	7.8	7.6	7.5
EAST NORTH CENTRAL															
Upstate Michigan	II	4.00	4.18	4.22	4.16	4.07	4.07	3.90	8.0	8.0	8.0	7.5	7.5	7.5	7.4
Upstate Michigan	III	3.80	3.98	4.02	3.96	3.87	3.87	3.70	8.0	8.0	8.0	7.5	7.5	7.5	7.4
Southern Michigan	II	4.05	4.20	4.29	4.02	3.99	3.92	3.76	8.0	8.3	8.5	7.8	7.7	7.5	7.5
Northwestern Ohio	II	4.05	4.20	4.29	4.02	3.98	3.92	3.76	8.2	8.4	8.6	7.9	7.8	7.6	7.6
Northeastern Ohio	II	4.05	4.20	4.29	4.02	3.98	3.92	3.76	8.2	8.4	8.6	7.9	7.8	7.6	7.7
Northeastern Ohio	III	---	---	---	---	---	---	---	---	---	---	---	---	---	---
Columbus	II	4.05	4.20	4.29	4.02	3.99	3.92	3.76	8.2	8.4	8.6	7.9	7.8	7.6	7.6
Dayton-Springfield	II	4.06	4.20	4.53	4.27	4.15	4.08	3.86	8.5	8.8	9.1	8.4	8.2	8.1	8.0
Dayton-Springfield	II Sp.	3.89	4.02	4.35	4.10	3.98	3.91	3.68	8.0	8.3	8.6	7.9	7.7	7.6	7.5
Cincinnati*	II	4.05	4.20	4.29	4.02	3.99	3.92	3.76	8.2	8.4	8.6	7.9	7.8	7.6	7.7
Cincinnati	III	---	---	---	---	---	---	3.24	---	---	---	---	---	---	6.6
Cincinnati	III Sp.	---	---	---	---	---	---	3.24	---	---	---	---	---	---	6.6
Youngstown-Warren	II	4.05	4.20	4.29	4.02	3.99	3.92	3.79	8.2	8.4	8.6	7.9	7.8	7.6	7.6
Michigan Upper Peninsula	II	4.05	4.26	4.34	4.26	4.15	4.14	3.92	8.2	8.4	8.6	7.9	7.8	7.6	7.6
Northeastern Wisconsin	II	4.05	4.26	4.34	4.26	4.15	4.14	3.92	8.2	8.4	8.6	7.9	7.8	7.6	7.6
Milwaukee	II	4.05	4.26	4.34	4.26	4.15	4.14	3.92	8.2	8.4	8.6	7.9	7.8	7.6	7.6
Rock River Valley	II	4.05	4.26	4.34	4.26	4.15	4.14	3.92	8.2	8.4	8.6	7.9	7.8	7.6	7.6
Chicago 4/	II	---	---	---	---	---	---	3.59	---	---	---	---	---	---	7.4
Chicago 4/	III	---	---	---	---	---	---	---	---	---	---	---	---	---	---
Northwestern Indiana	II	4.05	4.26	4.34	4.26	4.15	4.14	3.92	8.0	8.3	8.5	7.8	7.7	7.5	7.5
Northwestern Indiana	III	---	---	---	---	---	---	---	---	---	---	---	---	---	---
Fort Wayne	II	4.05	4.20	4.29	4.02	3.99	3.92	3.76	8.2	8.4	8.6	7.9	7.8	7.6	7.6
Lafville-Lafgton-Evansville	II	3.95	4.16	4.34	4.26	4.15	4.14	3.88	8.5	8.8	9.0	8.3	8.1	8.0	8.0
Indianapolis	II	4.05	4.20	4.29	4.02	3.99	3.92	3.76	8.0	8.3	8.5	7.8	7.7	7.5	7.5
Suburban St. Louis	II	4.05	4.26	4.34	4.26	4.15	4.14	3.92	8.2	8.4	8.6	7.9	7.8	7.6	7.6
Madison	II	4.05	4.26	4.34	4.26	4.15	4.14	3.92	8.2	8.4	8.6	7.9	7.8	7.6	7.6
WEST NORTH CENTRAL															
Duluth-Superior	II	3.81	3.95	4.04	3.78	3.74	3.67	3.51	8.5	8.8	9.0	8.3	8.1	8.0	8.0
Minneapolis-St. Paul	II	4.05	4.26	4.34	4.26	4.15	4.14	3.92	8.3	8.5	8.7	8.1	7.8	7.8	7.8
Eastern South Dakota	II	4.05	4.26	4.34	4.26	4.15	4.14	3.92	7.8	8.0	8.2	7.6	7.4	7.3	7.3
Black Hills	II	3.85	3.98	4.06	3.79	3.71	3.65	3.54	7.8	8.0	8.2	7.5	7.3	7.2	7.2
North Central Iowa	II	3.94	4.10	4.23	4.21	4.14	4.13	3.89	8.2	8.4	8.6	7.9	7.8	7.6	7.6
Cedar Rapids-Iowa City	II	3.94	4.10	4.23	4.21	4.14	4.13	3.89	7.8	8.0	8.2	7.6	7.4	7.3	7.3
Quad Cities-Dubuque	II	3.94	4.10	4.23	4.21	4.14	4.13	3.89	8.2	8.4	8.6	7.9	7.8	7.6	7.6
Des Moines	II	3.96	4.10	4.23	4.21	4.14	4.13	3.89	7.8	8.0	8.2	7.6	7.4	7.3	7.3
Sioux City	II	3.82	3.92	4.05	3.74	3.68	3.60	3.52	8.0	8.2	8.5	7.7	7.6	7.4	7.4
Nebraska-Western Iowa	II	4.20	4.41	4.49	4.41	4.30	4.29	4.07	8.2	8.4	8.6	7.9	7.8	7.6	7.6
Nebraska-Western Iowa	III	4.05	4.26	4.34	4.26	4.15	4.14	3.92	8.2	8.4	8.6	7.9	7.8	7.6	7.6

Continued-

© UPDATA 1981

Table 32.--Prices per hundredweight established by Federal milk orders for milk of 3.5 percent butterfat content and butterfat differentials, all classes other than Class I, by markets, by months, 1966 -Continued

Marketing area	Class	Price per 100 pounds						Fat differential 0.1%					
		Jan.	Feb.	Mar.	Apr.	May	June	Jan.	Feb.	Mar.	Apr.	May	June
		Dollars						Cents					
WEST NORTH CENTRAL - Con.													
St. Louis	II	3.47	3.58	3.68	3.64	3.65	3.82	6.8	7.1	7.3	7.2	7.3	7.5
Ozarks	II	3.47	3.58	3.68	3.64	3.65	3.82	6.8	7.1	7.3	7.2	7.3	7.6
Kansas City 4/	II	3.47	3.58	3.68	3.64	3.65	3.82	6.8	7.1	7.3	7.2	7.3	7.6
Kansas City 4/	III	3.54	3.59	3.59	3.51	3.56	3.67	6.8	7.1	7.3	7.2	7.3	7.6
Neosho Valley	II	3.50	3.59	3.73	3.66	3.64	3.75	6.8	7.1	7.3	7.2	7.3	7.6
Wichita 4/	II	3.48	3.64	3.76	3.71	3.66	3.80	7.0	7.3	7.5	7.4	7.5	7.8
Wichita 4/	II	3.39	3.54	3.67	3.61	3.58	3.70	6.8	7.1	7.3	7.2	7.3	7.6
EAST SOUTH CENTRAL													
Paducah	II	3.47	3.58	3.68	3.64	3.65	3.82	6.8	7.1	7.3	6.9	7.0	7.3
Nashville	II	3.36	3.26	3.34	3.29	3.65	3.82	6.8	7.1	7.3	7.2	7.3	7.6
Memphis	II	3.47	3.58	3.68	3.64	3.65	3.82	6.8	7.1	7.3	7.2	7.3	7.6
Knoxville	II	3.25	3.11	3.18	3.13	3.15	3.21	6.8	7.1	7.3	7.2	7.3	7.6
Chattanooga	II	3.22	3.01	3.08	3.04	3.06	3.12	6.8	7.1	7.3	7.2	7.3	7.6
Mississippi	II	3.39	3.30	3.38	3.34	3.36	3.42	6.5	6.8	7.0	6.9	7.0	7.3
WEST SOUTH CENTRAL													
Central Arkansas	II	3.47	3.58	3.68	3.64	3.65	3.82	6.8	7.1	7.3	7.2	7.3	7.6
Fort Smith	II	3.47	3.58	3.68	3.64	3.65	3.82	6.8	7.1	7.3	7.2	7.3	7.6
Oklahoma Metropolitan	II	3.39	3.52	3.64	3.56	3.54	3.65	6.8	7.1	7.3	7.2	7.3	7.6
Oklahoma Metropolitan	II Sp.	---	---	3.54	3.46	3.44	3.55	---	---	7.3	7.2	7.3	7.6
Red River Valley	II	3.39	3.52	3.64	3.56	3.54	3.63	6.8	7.1	7.3	7.2	7.3	7.6
Red River Valley	II Sp.	---	---	3.54	3.46	3.44	3.55	---	---	7.3	7.2	7.3	7.6
Texas Panhandle	II	3.12	3.22	3.18	3.25	3.34	3.45	6.5	6.8	7.0	6.9	7.0	7.3
Lubbock-Plainview	II	3.10	3.21	3.16	3.24	3.33	3.44	6.8	7.1	7.3	7.2	7.3	7.6
Northern Louisiana	II	3.12	3.22	3.26	3.33	3.42	3.53	6.5	6.8	7.0	6.9	7.0	7.3
New Orleans	II	3.39	3.30	3.38	3.34	3.36	3.42	6.5	6.8	7.0	6.9	7.0	7.3
North Texas	II	3.26	3.31	3.49	3.30	3.33	3.44	6.8	7.1	7.0	6.9	7.0	7.3
Central West Texas	II	3.10	3.21	3.31	3.38	3.47	3.58	6.8	7.1	7.0	6.9	7.0	7.3
Central West Texas	II Sp.	3.26	3.31	3.49	3.30	3.25	3.36	6.8	7.1	7.0	6.9	7.0	7.3
Austin-Waco	II	3.27	3.32	3.49	3.30	3.33	3.44	6.5	6.8	7.0	6.9	7.0	7.3
San Antonio	II	3.28	3.33	3.50	3.30	3.27	3.37	6.4	6.7	6.8	6.8	6.9	7.1
San Antonio	II Sp.	3.28	3.33	3.50	3.30	3.26	3.37	6.4	6.7	6.8	6.8	6.9	7.1
Corpus Christi	II	3.12	3.22	3.19	3.26	3.35	3.46	6.5	6.8	7.0	6.9	7.0	7.3
MOUNTAIN													
Eastern Colorado	II	3.62	3.73	3.83	3.79	3.80	3.97	7.1	7.4	7.6	7.5	7.6	7.9
Eastern Colorado	III	3.47	3.58	3.68	3.64	3.65	3.82	7.1	7.4	7.6	7.5	7.6	7.9
Great Basin	II	3.18	3.29	3.37	3.44	3.53	3.64	6.8	7.1	7.3	7.2	7.3	7.6
Great Basin	III	3.03	3.14	3.22	3.29	3.38	3.49	6.8	7.1	7.3	7.2	7.3	7.6
Western Colorado	II	3.55	3.66	3.83	3.67	3.63	3.74	7.1	7.4	7.6	7.5	7.6	7.9
Central Arizona	II	3.36	3.47	3.55	3.62	3.71	3.82	6.8	7.1	7.3	7.2	7.3	7.6
Central Arizona	III	3.11	3.22	3.30	3.37	3.46	3.57	6.8	7.1	7.3	7.2	7.3	7.6
Rio Grande Valley	II	3.10	3.21	3.17	3.24	3.33	3.44	6.8	7.1	7.3	7.2	7.3	7.6
PACIFIC													
Puget Sound 5/	II	3.02	3.14	3.23	3.29	3.38	3.50	7.2	7.5	7.6	7.6	7.6	7.9
Inland Empire	II	3.27	3.39	3.48	3.56	3.65	3.76	7.2	7.5	7.6	7.2	7.3	7.6
Inland Empire	III	3.02	3.14	3.23	3.31	3.40	3.51	7.2	7.5	7.6	7.2	7.3	7.6

Continued-

© UPDATA 1981

Table 32.--Prices per hundredweight established by Federal milk orders for milk of 3.5 percent butterfat content and butterfat differentials, all classes other than Class I, by markets, by months, 1966 -Continued

Marketing area	Class	Price per 100 pounds							Fat differential 0.1%						
		July	Aug.	Sept.	Oct.	Nov.	Dec.	Si. av.	July	Aug.	Sept.	Oct.	Nov.	Dec.	Si. av.
		Dollars							Cents						
WEST NORTH CENTRAL -Con.															
St. Louis	II	4.05	4.26	4.34	4.26	4.15	4.14	3.92	8.2	8.4	8.6	7.9	7.8	7.6	7.6
Ozarks	II	4.05	4.26	4.34	4.26	4.15	4.14	3.92	8.2	8.4	8.6	7.9	7.8	7.6	7.6
Kansas City 4/	II	4.05	4.26	4.44	4.26	4.15	4.14	3.93	8.2	8.4	8.6	7.9	7.8	7.6	7.6
Kansas City 4/	III	4.05	4.19	4.29	4.02	3.98	3.92	3.83	8.2	8.4	8.6	7.9	7.8	7.6	7.6
Neosho Valley	II	4.00	4.18	4.21	4.19	4.03	4.06	3.88	8.2	8.4	8.6	7.9	7.8	7.6	7.6
Wichita 4/	II	4.03	4.22	4.44	4.17	4.13	4.07	3.93	8.4	8.7	8.6	7.9	7.8	7.6	7.8
Wichita 4/	III	3.94	4.12	4.29	4.02	3.98	3.92	3.81	8.2	8.4	8.6	7.9	7.0	7.6	7.6
EAST SOUTH CENTRAL															
Paducah	II	4.05	4.26	4.34	4.26	4.15	4.14	3.92	7.8	8.4	8.6	7.9	7.8	7.6	7.5
Nashville	II	4.05	4.26	4.34	4.26	4.15	4.14	3.83	8.2	8.4	8.6	7.9	7.8	7.6	7.6
Memphis	II	4.05	4.26	4.34	4.26	4.15	4.14	3.92	8.2	8.4	8.6	7.9	7.8	7.6	7.6
Knoxville	II	3.38	3.57	3.78	3.80	3.77	3.75	3.42	8.2	8.4	8.6	7.9	7.8	7.6	7.6
Chattanooga	II	3.28	3.49	4.25	3.99	3.95	3.90	3.45	8.2	8.4	8.6	7.9	7.8	7.6	7.6
Mississippi	II	3.60	3.78	3.97	3.99	3.95	3.90	3.62	7.8	8.0	8.2	7.6	7.4	7.3	7.3
WEST SOUTH CENTRAL															
Central Arkansas	II	4.05	4.26	4.34	4.26	4.15	4.14	3.92	8.2	8.4	8.6	7.9	7.8	7.6	7.6
Fort Smith	II	4.05	4.26	4.34	4.26	4.15	4.14	3.92	8.2	8.4	8.6	7.9	7.8	7.6	7.6
Oklahoma Metropolitan	II	3.90	4.08	4.15	4.15	4.00	4.02	3.80	8.2	8.4	8.6	7.9	7.8	7.6	7.6
Oklahoma Metropolitan	II Sp.	3.80	3.98	---	---	---	---	3.63	8.2	8.4	---	---	---	---	7.7
Red River Valley	II	3.90	4.08	4.15	4.15	4.00	4.02	3.80	8.2	8.4	8.6	7.9	7.8	7.6	7.6
Red River Valley	II Sp.	3.80	3.98	---	---	---	---	3.63	8.2	8.4	---	---	---	---	7.7
Texas Panhandle	II	3.97	4.12	4.20	3.93	3.90	3.83	3.63	7.8	8.0	8.2	7.6	7.4	7.3	7.3
Lubbock-Plainview	II	3.95	4.10	4.18	3.92	3.88	3.82	3.61	8.2	8.4	8.6	7.9	7.8	7.6	7.6
Northern Louisiana	II	3.97	4.12	4.20	3.93	3.90	3.83	3.65	7.8	8.0	8.2	7.6	7.4	7.3	7.3
New Orleans	II	3.60	3.78	3.97	3.99	3.95	3.90	3.62	7.8	8.0	8.2	7.6	7.4	7.3	7.3
North Texas	II	3.95	4.10	4.18	3.92	3.88	3.82	3.66	8.2	8.4	8.6	7.9	7.8	7.6	7.6
Central West Texas	II	3.95	4.10	4.18	3.92	3.88	3.82	3.66	8.2	8.4	8.6	7.9	7.8	7.6	7.6
Central West Texas	II Sp.	3.53	3.73	3.72	3.68	3.56	3.57	3.48	8.2	8.4	8.6	7.9	7.8	7.6	7.6
Austin-Waco	II	3.97	4.12	4.20	3.93	3.90	3.83	3.68	7.8	8.0	8.2	7.6	7.4	7.3	7.3
San Antonio	II	3.88	4.01	4.09	3.85	3.82	3.76	3.62	7.7	7.9	8.1	7.4	7.3	7.2	7.2
San Antonio	II Sp.	3.56	3.75	3.74	3.71	3.58	3.59	3.50	7.7	7.9	8.1	7.4	7.3	7.2	7.2
Corpus Christi	II	3.97	4.12	4.20	3.93	3.90	3.83	3.63	7.8	8.0	8.2	7.6	7.4	7.3	7.3
MOUNTAIN															
Eastern Colorado	II	4.20	4.41	4.49	4.41	4.30	4.29	4.07	8.5	8.8	9.0	8.3	8.1	8.0	8.0
Eastern Colorado	III	4.05	4.26	4.34	4.26	4.15	4.14	3.92	8.5	8.8	9.0	8.3	8.1	8.0	8.0
Great Basin	II	4.01	4.15	4.24	3.98	3.95	3.89	3.72	8.2	8.4	8.6	7.9	7.8	7.6	7.6
Great Basin	III	3.86	4.00	4.09	3.83	3.80	3.74	3.57	8.2	8.4	8.6	7.9	7.8	7.6	7.6
Western Colorado	II	4.00	4.18	4.22	4.16	4.07	4.07	3.90	8.5	8.8	9.0	8.3	8.1	8.0	8.0
Central Arizona	II	4.21	4.35	4.44	4.17	4.14	4.07	3.91	8.2	8.4	8.6	7.9	7.8	7.6	7.6
Central Arizona	III	3.96	4.10	4.19	3.92	3.89	3.82	3.66	8.2	8.4	8.6	7.9	7.8	7.6	7.6
Rio Grande Valley	II	3.95	4.10	4.18	3.92	3.88	3.82	3.61	8.2	8.4	8.6	7.9	7.8	7.6	7.6
PACIFIC															
Puget Sound 5/	II	4.05	4.19	4.29	4.02	3.98	3.92	3.67	8.5	8.8	9.0	8.3	8.1	8.0	8.0
Inland Empire	II	4.15	4.29	4.38	4.12	4.08	4.01	3.84	8.2	8.4	8.6	7.9	7.8	7.6	7.7
Inland Empire	III	3.90	4.04	4.13	3.87	3.83	3.76	3.60	8.2	8.4	8.6	7.9	7.8	7.6	7.7

* Classes requiring use of milk approved for fluid consumption. 1/ 201-210 miles from Boston. 2/ 201-210 miles from New York metropolitan area. 3/ Philadelphia. 4/ Data combined for markets merged prior to January 1, 1967. See pages 6-7. 5/ District I (Seattle). Add 25 cents for milk utilized in ice cream, cottage cheese, and condensed milk by plants in District I.

© UPDATA 1981

© UPDATA 1981

Table 33.--BLEND PRICES PER HUNDREDWEIGHT ESTABLISHED BY FEDERAL MILK ORDERS FOR MILK OF 3.5 PERCENT BUTTERFAT CONTENT, BY MARKETS, BY MONTHS, 1965 1/

MARKET	JAN.	FEB.	MAR.	APR.	MAY	JUNE	JULY	AUG.	SEPT.	OCT.	NOV.	DEC.	AVG.
							DOLLARS						
NEW ENGLAND													
MASSACHUSETTS-R. I. 2/	4.57	4.56	4.34	4.02	3.80	3.83	4.30	4.54	4.74	4.94	5.02	4.94	4.43
CONNECTICUT	5.57	5.51	5.31	4.81	4.56	4.67	5.48	5.58	5.96	6.00	6.08	5.92	5.44
GROUP AVERAGE 3/	4.83	4.81	4.58	4.21	3.98	4.02	4.58	4.80	5.05	5.21	5.30	5.20	4.68
MIDDLE ATLANTIC													
NEW YORK-NEW JERSEY 4/	4.36	4.26	4.07	3.87	3.68	3.73	4.10	4.44	4.61	4.69	4.79	4.66	4.23
DELAWARE VALLEY 5/	5.48	5.48	5.45	4.93	4.83	4.93	5.50	5.43	5.58	5.59	5.63	5.59	5.36
GROUP AVERAGE 3/	4.52	4.43	4.26	4.01	3.83	3.88	4.29	4.59	4.76	4.82	4.92	4.80	4.39
SOUTH ATLANTIC													
UPPER CHESAPEAKE BAY 6/	4.94	4.95	4.62	4.56	4.40	4.51	4.86	4.81	5.01	5.09	5.14	5.07	4.83
WASHINGTON, D.C.	4.97	4.97	4.66	4.60	4.42	4.58	4.97	4.89	5.17	5.18	5.25	5.18	4.90
WHEELING	4.73	4.71	4.60	4.26	4.14	4.25	4.33	4.68	4.67	4.59	4.58	4.63	4.51
CLARKSBURG	5.04	5.06	5.01	4.61	4.35	4.46	4.64	4.98	5.01	4.96	5.00	5.00	4.84
TRI-STATE 7/	4.87	4.77	4.63	4.10	4.11	4.14	4.27	4.65	5.06	5.27	5.34	5.20	4.69
APPALACHIAN 8/	5.14	5.19	4.80	4.65	4.56	4.56	4.73	5.07	5.22	5.28	5.36	5.27	4.98
TAMPA BAY	---	---	---	---	---	---	---	---	---	---	---	---	---
SOUTHEASTERN FLORIDA 9/	6.22	6.24	6.18	6.02	6.05	5.94	6.01	6.00	5.99	5.93	6.03	6.21	6.07
GROUP AVERAGE 3/	5.16	5.16	4.92	4.75	4.63	4.71	4.96	5.02	5.21	5.25	5.32	5.29	5.03
EAST NORTH CENTRAL													
UPSTATE MICHIGAN 10/	4.10	3.83	3.77	3.75	3.72	3.76	4.48	4.45	4.25	4.37	4.50	4.48	4.11
SOUTHERN MICHIGAN 11/ 12/	3.92	3.68	3.71	3.71	3.67	3.66	3.71	3.77	3.85	3.91	3.98	4.00	3.80
NORTHWESTERN OHIO	4.36	4.30	4.24	4.10	3.92	3.96	4.02	4.23	4.41	4.46	4.53	4.67	4.25
NORTHEASTERN OHIO 13/	4.51	4.46	4.32	4.01	3.92	3.91	3.96	4.27	4.43	4.47	4.56	4.66	4.27
COLUMBUS	4.51	4.42	4.25	3.98	3.81	3.91	4.06	4.50	4.84	4.86	4.90	4.83	4.39
DAYTON - SPRINGFIELD	4.42	4.40	4.26	4.07	3.92	3.94	4.12	4.38	4.74	4.79	4.83	4.69	4.40
CINCINNATI	4.31	4.23	4.12	3.91	3.69	3.77	3.97	4.25	4.68	4.84	4.91	4.81	4.28
YOUNGSTOWN - WARREN	4.75	4.67	4.50	4.14	4.06	4.06	4.18	4.50	4.59	4.61	4.68	4.90	4.46
EASTERN GR. AVERAGE 3/	4.19	4.05	4.00	3.87	3.78	3.79	3.87	4.05	4.21	4.28	4.35	4.38	4.06
MICHIGAN UPPER PENINSULA 14/	3.90	3.84	3.66	3.66	3.64	3.59	3.85	4.02	4.14	4.24	4.34	4.22	3.90
NORTHEASTERN WISCONSIN 15/	3.57	3.53	3.39	3.39	3.39	3.38	3.58	3.74	3.81	3.85	3.90	3.82	3.59
MILWAUKEE 14/	3.79	3.75	3.58	3.58	3.56	3.55	3.72	3.89	3.99	4.03	4.09	4.08	3.80
ROCK RIVER VALLEY 16/	3.79	3.77	3.59	3.59	3.56	3.56	3.69	3.90	4.01	4.09	4.14	4.14	3.80
CHICAGO	3.64	3.62	3.52	3.53	3.52	3.51	3.63	3.76	3.89	3.91	3.95	3.96	3.68
NORTHWESTERN INDIANA 17/	4.06	3.98	3.79	3.80	3.78	3.77	3.95	4.11	4.21	4.22	4.28	4.29	4.02
FORT WAYNE	4.08	4.07	4.07	3.76	3.67	3.71	4.06	4.14	4.69	4.67	4.73	4.31	4.16
LSVILLE-LXGTON-EVNSVILLE	4.45	4.35	4.31	3.84	3.77	3.82	3.88	4.29	4.92	4.94	5.01	4.94	4.37
INDIANAPOLIS	4.22	4.20	4.16	3.82	3.70	3.69	3.78	4.22	4.80	4.83	4.91	4.82	4.24
SUBURBAN ST.LOUIS 18/	4.11	4.11	3.94	3.80	3.60	3.69	3.86	4.17	4.42	4.61	4.66	4.60	4.10
MADISON	3.73	3.67	3.55	3.53	3.50	3.48	3.72	3.84	3.99	3.99	4.04	4.01	3.74
WESTERN GR. AVERAGE 3/	4.11	4.07	3.99	3.73	3.65	3.66	3.81	4.14	4.58	4.63	4.68	4.57	4.12
WEST NORTH CENTRAL													
DULUTH - SUPERIOR	3.44	3.44	3.39	3.40	3.40	3.40	3.70	3.88	3.96	3.97	3.86	3.72	3.60
MINNEAPOLIS - ST.PAUL	3.73	3.69	3.66	3.66	3.66	3.63	3.81	3.91	4.07	4.06	4.15	4.06	3.82
EASTERN SOUTH DAKOTA 11/ 19/	3.98	4.00	3.99	3.98	4.01	3.99	4.10	4.13	4.32	4.34	4.41	4.42	4.13
BLACK HILLS 20/	4.71	4.64	4.61	4.54	4.40	4.23	4.34	4.41	4.86	5.00	4.81	4.83	4.60
NORTH CENTRAL IOWA 21/	3.96	3.95	3.80	3.74	3.74	3.75	3.94	4.14	4.19	4.22	4.30	4.31	3.99
CEDAR RAPIDS - IOWA CITY	3.73	3.70	3.56	3.55	3.49	3.47	3.63	3.80	4.14	4.17	4.21	4.18	3.75
QUAD CITIES - DUBUQUE 22/	3.85	3.83	3.67	3.66	3.60	3.61	3.75	3.89	4.04	4.09	4.16	4.17	3.84
DES MOINES	4.18	4.17	4.00	4.01	3.93	3.92	4.12	4.31	4.21	4.22	4.28	4.31	4.14
SIOUX CITY	3.88	3.88	3.93	3.60	3.58	3.61	4.00	4.05	4.64	4.64	4.74	4.41	4.06
NEBRASKA - WESTERN IOWA 23/	4.27	4.28	4.28	4.00	3.88	3.92	4.35	4.33	4.81	4.83	4.89	4.55	4.35
NORTHERN GR. AVERAGE 3/	3.91	3.89	3.82	3.76	3.72	3.71	3.94	4.05	4.26	4.28	4.34	4.24	3.98

CONTINUED-

Table 33--BLEND PRICES PER HUNDREDWEIGHT ESTABLISHED BY FEDERAL MILK ORDERS FOR MILK OF 3.5 PERCENT BUTTERFAT CONTENT, BY MARKETS, BY MONTHS, 1965 1/ -CON.

MARKET	JAN.	FEB.	MAR.	APR.	MAY	JUNE	JULY	AUG.	SEPT.	OCT.	NOV.	DEC.	AVG.
							DOLLARS						
WEST NORTH CENTRAL -CON.													
ST. LOUIS	4.19	4.21	4.03	3.81	3.81	3.83	4.03	4.30	4.45	4.64	4.77	4.73	4.22
OZARKS 24/	4.04	4.05	3.81	3.59	3.52	3.55	3.72	4.07	4.24	4.42	4.47	4.46	3.97
KANSAS CITY 11/	4.40	4.39	4.33	4.06	3.92	3.93	4.00	4.22	4.37	4.38	4.41	4.44	4.24
NEOSHO VALLEY 25/	4.47	4.38	4.17	3.76	3.70	3.68	3.87	4.06	4.29	4.38	4.42	4.43	4.09
WICHITA 11/	4.52	4.45	4.45	4.39	4.26	4.32	4.38	4.44	4.61	4.64	4.70	4.71	4.49
SOUTHERN GR. AVERAGE 3/	4.31	4.30	4.17	3.94	3.86	3.88	4.02	4.25	4.42	4.51	4.58	4.58	4.23
EAST SOUTH CENTRAL													
PADUCAH	4.74	4.73	4.47	4.13	4.09	4.06	4.22	4.49	4.65	4.65	4.73	4.72	4.46
NASHVILLE	4.51	4.22	4.15	4.01	3.97	3.95	4.04	4.29	4.55	4.59	4.67	4.60	4.29
MEMPHIS 26/	5.41	5.32	4.92	4.76	4.65	4.76	4.69	4.97	5.19	5.29	5.38	5.44	5.07
KNOXVILLE	4.35	4.27	4.25	4.14	4.16	4.15	4.23	4.24	4.36	4.40	4.48	4.49	4.29
CHATTANOOGA	4.66	4.59	4.54	4.41	4.35	4.34	4.40	4.39	4.58	4.63	4.85	4.73	4.54
MISSISSIPPI 11/ 27/	4.98	4.97	4.90	4.72	4.64	4.62	4.66	4.71	5.08	5.12	5.17	5.10	4.89
GROUP AVERAGE 3/	4.75	4.60	4.44	4.28	4.23	4.24	4.30	4.47	4.68	4.73	4.85	4.81	4.53
WEST SOUTH CENTRAL													
CENTRAL ARKANSAS 28/	5.46	5.40	4.98	4.81	4.79	4.78	4.73	5.08	5.20	5.32	5.46	5.48	5.12
FORT SMITH 26/	5.35	5.32	5.22	4.74	4.73	4.73	5.08	5.01	5.10	5.25	5.36	5.45	5.12
OKLAHOMA METROPOLITAN 29/	4.84	4.70	4.59	4.05	3.96	3.98	4.28	4.42	4.67	4.73	4.77	4.79	4.46
RED RIVER VALLEY 30/	4.93	4.87	4.86	4.31	4.25	4.27	4.62	4.65	4.93	4.90	4.93	4.92	4.70
TEXAS PANHANDLE 31/	4.97	4.95	4.63	4.53	4.47	4.54	4.92	4.87	5.04	4.96	4.91	4.89	4.81
LUBBOCK - PLAINVIEW	5.23	5.27	4.77	4.60	4.52	4.45	4.91	4.89	5.11	5.12	5.14	5.10	4.93
NORTHERN GR. AVERAGE 3/	5.02	4.93	4.73	4.33	4.26	4.27	4.54	4.66	4.89	4.93	4.97	4.98	4.70
NORTHERN LOUISIANA 32/	5.00	5.08	5.07	4.82	4.88	4.90	5.06	4.96	5.25	5.15	5.18	5.16	5.04
NEW ORLEANS	4.92	5.04	4.79	4.55	4.65	4.68	4.79	4.66	4.87	5.03	5.08	5.02	4.84
NORTH TEXAS 33/	4.80	4.74	4.34	4.11	4.08	4.11	4.54	4.61	4.87	4.89	4.94	4.91	4.56
CENTRAL WEST TEXAS 34/	5.45	5.19	4.88	4.69	4.74	4.77	5.06	5.08	5.27	5.33	5.39	5.45	5.11
AUSTIN - WACO 35/	5.63	5.69	5.18	5.07	5.05	4.98	5.46	5.34	5.43	5.54	5.58	5.62	5.38
SAN ANTONIO	5.10	5.18	4.67	4.51	4.54	4.51	4.97	5.11	5.45	5.46	5.43	5.42	5.01
CORPUS CHRISTI 36/	5.82	5.85	5.34	5.14	5.06	4.95	5.55	5.60	5.90	5.90	6.04	6.14	5.64
SOUTHERN GR. AVERAGE 3/	5.05	5.04	4.68	4.46	4.46	4.47	4.82	4.84	5.12	5.14	5.19	5.25	4.87
MOUNTAIN													
EASTERN COLORADO 11/ 37/	4.87	4.84	4.82	4.77	4.70	4.70	4.74	4.82	4.95	5.00	5.09	5.12	4.86
GREAT BASIN 38/	4.50	4.46	4.44	4.41	4.24	4.17	4.24	4.26	4.54	4.60	4.73	4.76	4.43
WESTERN COLORADO 39/	4.66	4.91	4.79	4.61	4.56	4.63	4.86	4.83	5.00	5.00	5.12	5.13	4.83
CENTRAL ARIZONA 40/	5.14	5.11	4.87	4.75	4.75	4.72	4.89	5.01	5.27	5.22	5.13	5.17	5.00
RIO GRANDE VALLEY 41/	5.23	5.21	4.87	4.82	4.72	4.60	4.77	4.80	5.05	5.14	5.24	5.24	4.97
GROUP AVERAGE 3/	4.92	4.90	4.76	4.69	4.61	4.56	4.67	4.74	4.97	5.00	5.05	5.08	4.82
PACIFIC													
PUGET SOUND 42/	3.99	3.96	3.97	3.93	3.80	3.78	3.81	3.92	4.00	4.05	4.10	4.13	3.95
INLAND EMPIRE 43/	4.56	4.58	4.62	4.21	4.06	3.96	4.42	4.37	4.96	5.02	5.06	4.67	4.53
GROUP AVERAGE 3/	4.06	4.04	4.06	3.97	3.83	3.80	3.88	3.98	4.12	4.17	4.22	4.20	4.02
66-MARKET AVERAGE 3/	4.50	4.44	4.29	4.08	3.96	3.98	4.26	4.46	4.67	4.73	4.81	4.76	4.40

1/ All averages are weighted. 2/ 201-210 miles from Boston. 3/ Based on markets where orders were effective entire period and which have had no significant marketing area expansions, January 1, 1965-December 31, 1966. See footnote 1 on page 23. 4/ 201-210 miles from New York metropolitan area. 5/ Philadelphia. Weighted average of all handlers' prices. 6/ Baltimore. Price does not include non-complying handlers. 7/ Weighted average of all handlers' prices at all locations, January-September. Charleston-Huntington, West Virginia, October-December. 8/ Bristol, Tennessee. 9/ Miami. 10/ Traverse City. 11/ Data combined for markets merged prior to January 1, 1967. See pages 6-7. 12/ Detroit. 13/ Cleveland. 14/ Weighted average of all handlers' prices at all locations. 15/ Green Bay. 16/ Rockford, Illinois. 17/ Gary. 18/ Base zone (Carbondale). 19/ Sioux Falls. 20/ Rapid City, South Dakota. 21/ Base zone (Waterloo), January-August. Zone I (Waterloo), September-December. Weighted average of all handlers' prices. 22/ Rock Island, Illinois (Dubuque 10¢ less). 23/ Eastern zone (Omaha). 24/ Springfield, Missouri. 25/ Pittsburg, Kansas. 26/ Weighted average of all handlers' prices. 27/ Formerly Mississippi Delta market at Greenville, January-April, and Gulfport (Jackson 10¢ less and Greenville 26¢ less), May-December. 28/ Little Rock. 29/ Oklahoma City, (Tulsa 10¢ less). 30/ Wichita Falls, Texas. 31/ Amarillo. 32/ Monroe and Shreveport. 33/ Dallas and Fort Worth. 34/ Abilene. 35/ Zone I - New Braunfels, Texas (Austin 7.5¢ less). Weighted average of all handlers' prices. 36/ Mercedes (Corpus Christi 9¢ less). Weighted average of all handlers' prices. 37/ Denver. 38/ Salt Lake City, Utah. 39/ Grand Junction. 40/ Phoenix. 41/ Albuquerque and Santa Fe, January-June. Albuquerque, Santa Fe, and El Paso, July-December. 42/ District I (Seattle). 43/ Spokane, Washington.

© UPDATA 1981

© UPDATA 1981

TABLE 34.--BLEND BUTTERFAT DIFFERENTIALS IN FEDERAL MILK ORDERS, BY MONTHS, 1965

MARKET	JAN.	FEB.	MAR.	APR.	MAY	JUNE	JULY	AUG.	SEPT.	OCT.	NOV.	DEC.	AVG. 1/
							CENTS 2/						
NEW ENGLAND													
MASSACHUSETTS-RHODE ISLAND	7.1	7.0	7.0	7.1	7.2	7.2	7.2	7.3	7.5	7.6	7.6	7.8	7.3
CONNECTICUT	7.1	7.0	7.0	7.1	7.2	7.2	7.2	7.3	7.5	7.6	7.6	7.8	7.3
MIDDLE ATLANTIC													
NEW YORK-NEW JERSEY	5.6	5.6	5.6	5.8	6.0	6.0	6.0	5.8	5.6	5.6	5.6	5.8	5.8
DELAWARE VALLEY	7.0	7.0	7.0	7.0	7.0	7.0	7.0	7.0	7.0	8.0	8.0	8.0	7.2
SOUTH ATLANTIC													
UPPER CHESAPEAKE BAY	7.0	7.0	7.0	7.0	7.0	7.0	8.0	8.0	8.0	8.0	8.0	8.0	7.5
WASHINGTON, D.C.	7.0	7.0	7.0	7.0	7.0	7.0	8.0	8.0	8.0	8.0	8.0	8.0	7.5
WHEELING	7.4	7.3	7.3	7.3	7.4	7.5	7.5	7.6	7.8	7.9	8.0	7.9	7.6
CLARKSBURG	7.5	7.3	7.3	7.3	7.4	7.4	7.5	7.6	7.8	7.9	8.0	8.0	7.6
TRI-STATE	7.0	7.0	7.0	7.1	7.1	7.1	7.1	7.3	7.5	7.5	7.6	7.6	7.2
APPALACHIAN	7.0	6.9	6.9	6.9	7.0	7.0	7.0	7.0	7.2	7.4	7.4	7.5	7.1
TAMPA BAY	---	---	---	---	---	---	---	---	---	---	---	---	---
SOUTHEASTERN FLORIDA	7.5	7.5	7.5	7.5	7.5	7.5	7.5	7.5	7.5	7.5	7.5	7.5	7.5
EAST NORTH CENTRAL													
EASTERN GROUP													
UPSTATE MICHIGAN	6.5	6.5	6.5	6.5	6.5	6.5	6.5	7.0	7.0	7.0	7.0	7.0	6.7
SOUTHERN MICHIGAN	6.5	6.5	6.5	6.5	6.5	6.5	6.5	7.0	7.0	7.0	7.0	7.0	6.7
NORTHWESTERN OHIO	7.2	7.2	7.2	7.2	7.2	7.3	7.3	7.4	7.7	7.8	7.9	7.9	7.4
NORTHEASTERN OHIO	7.3	7.2	7.2	7.2	7.3	7.3	7.4	7.5	7.7	7.8	8.0	7.9	7.5
COLUMBUS	8.0	7.8	7.6	7.5	7.4	7.6	7.6	8.0	8.2	8.1	8.0	8.2	7.8
DAYTON - SPRINGFIELD	7.0	7.0	7.0	7.1	7.1	7.1	7.1	7.3	7.5	7.5	7.6	7.6	7.2
CINCINNATI	7.2	7.2	7.2	7.2	7.2	7.2	7.2	7.4	7.6	7.8	7.8	7.8	7.4
YOUNGSTOWN - WARREN	7.4	7.3	7.3	7.3	7.4	7.4	7.5	7.5	7.7	7.9	8.0	8.0	7.6
EAST NORTH CENTRAL													
WESTERN GROUP													
MICHIGAN UPPER PENINSULA	7.2	7.1	7.0	7.1	7.2	7.1	7.2	7.3	7.5	7.7	7.8	7.8	7.3
NORTHEASTERN WISCONSIN	7.1	7.0	7.0	7.0	7.1	7.1	7.2	7.3	7.5	7.6	7.7	7.7	7.3
MILWAUKEE	7.0	6.9	6.9	6.9	7.0	7.0	7.0	7.1	7.3	7.4	7.5	7.5	7.1
ROCK RIVER VALLEY	7.0	6.9	6.9	6.9	7.0	7.0	7.0	7.1	7.3	7.4	7.5	7.5	7.1
CHICAGO	7.0	7.0	7.0	7.1	7.1	7.1	7.1	7.3	7.5	7.5	7.6	7.6	7.2
NORTHWESTERN INDIANA	7.0	7.0	7.0	6.9	7.0	7.0	7.0	7.0	7.2	7.4	7.4	7.5	7.1
FORT WAYNE	6.9	6.9	6.9	6.9	7.0	7.0	7.0	7.1	7.3	7.4	7.4	7.5	7.1
LSVILLE-LXGTON-EVNSVILLE	7.3	7.2	7.1	7.2	7.3	7.3	7.3	7.4	7.6	7.7	7.8	7.8	7.4
INDIANAPOLIS	6.9	6.9	6.9	6.9	6.9	7.0	7.0	7.0	7.2	7.4	7.4	7.5	7.1
SUBURBAN ST.LOUIS	7.0	6.9	6.9	6.9	7.0	7.0	7.0	7.1	7.3	7.4	7.5	7.5	7.1
MADISON	7.0	6.9	6.9	6.9	7.0	7.0	7.0	7.1	7.3	7.4	7.5	7.5	7.1
WEST NORTH CENTRAL													
NORTHERN GROUP													
DULUTH - SUPERIOR	7.3	7.2	7.2	7.3	7.4	7.4	7.4	7.5	7.7	7.8	8.0	7.9	7.5
MINNEAPOLIS - ST.PAUL	7.1	7.2	7.2	7.2	7.3	7.3	7.3	7.6	7.6	7.7	7.8	7.8	7.4
EASTERN SOUTH DAKOTA	6.9	6.9	6.9	6.9	6.8	6.8	6.9	7.0	7.2	7.3	7.4	7.4	7.0
BLACK HILLS	7.0	7.0	7.0	7.0	7.0	7.0	7.0	7.0	7.0	.8	8.0	8.0	6.6
NORTH CENTRAL IOWA	7.[illegible]	6.9	7.0	6.9	7.0	7.0	7.1	7.1	7.3	7.5	7.5	7.6	7.2
CEDAR RAPIDS - IOWA CITY	6.7	6.7	6.7	6.7	6.8	6.8	6.8	6.9	7.2	7.3	7.4	7.4	7.0
QUAD CITIES - DUBUQUE	7.1	7.0	7.0	6.9	7.0	7.0	7.2	7.2	7.5	7.6	7.7	7.7	7.2
DES MOINES	6.9	6.9	6.9	6.9	6.9	7.0	7.0	7.0	7.2	7.3	7.4	7.4	7.1
SIOUX CITY	7.0	7.0	7.0	7.0	7.0	7.0	7.0	7.0	7.0	8.0	8.0	8.0	7.2
NEBRASKA - WESTERN IOWA	7.2	7.0	7.0	7.1	7.2	7.2	7.2	7.3	7.5	7.7	7.8	7.7	7.3

CONTINUED-

© UPDATA 1981

TABLE 34.--BLEND BUTTERFAT DIFFERENTIALS IN FEDERAL MILK ORDERS, BY MONTHS, 1965 -CON.

MARKET	JAN.	FEB.	MAR.	APR.	MAY	JUNE	JULY	AUG.	SEPT.	OCT.	NOV.	DEC.	AVG. 1/
							CENTS 2/						
WEST NORTH CENTRAL -CON.													
SOUTHERN GROUP													
ST. LOUIS	6.7	6.7	6.7	6.8	6.8	6.8	6.8	7.0	7.2	7.2	7.3	7.3	6.9
OZARKS	6.7	6.7	6.7	6.8	6.8	6.8	6.8	7.0	7.2	7.2	7.3	7.3	6.9
KANSAS CITY	6.3	6.3	6.3	6.4	6.4	6.4	6.4	6.6	6.7	6.8	6.8	6.8	6.5
NEOSHO VALLEY	7.0	7.0	7.0	7.1	7.1	7.1	7.1	7.3	7.5	7.5	7.6	7.6	7.2
WICHITA	7.0	6.9	6.9	6.9	7.0	7.0	7.0	7.1	7.3	7.4	7.5	7.5	7.1
EAST SOUTH CENTRAL													
PADUCAH	6.5	6.5	6.5	6.5	6.5	6.5	6.5	6.5	6.5	7.0	7.0	7.0	6.6
NASHVILLE	7.0	7.0	7.0	7.0	7.0	7.0	7.0	7.4	7.4	7.6	7.6	7.6	7.2
MEMPHIS	6.5	6.5	6.5	6.5	6.5	6.5	6.5	6.5	6.5	7.0	7.0	7.0	6.6
KNOXVILLE	7.0	7.0	7.0	7.1	7.1	7.1	7.1	7.3	7.5	7.5	7.6	7.6	7.2
CHATTANOOGA	7.4	7.2	7.2	7.2	7.4	7.4	7.4	7.4	7.8	7.8	8.0	8.0	7.5
MISSISSIPPI	6.9	6.9	6.9	6.9	6.9	6.9	6.9	6.9	7.2	7.3	7.4	7.4	7.0
WEST SOUTH CENTRAL													
NORTHERN GROUP													
CENTRAL ARKANSAS	7.0	6.9	7.0	7.0	7.1	7.0	7.1	7.1	7.3	7.4	7.5	7.5	7.2
FORT SMITH	7.0	7.0	7.0	7.1	7.1	7.1	7.1	7.3	7.5	7.5	7.6	7.6	7.2
OKLAHOMA METROPOLITAN	7.0	7.0	7.0	7.1	7.1	7.1	7.1	7.3	7.5	7.5	7.6	7.6	7.2
RED RIVER VALLEY	7.2	7.1	7.1	7.1	7.2	7.2	7.2	7.3	7.5	7.6	7.7	7.7	7.3
TEXAS PANHANDLE	6.9	6.8	6.9	6.9	6.9	7.0	7.0	7.0	7.2	7.4	7.4	7.4	7.1
LUBBOCK - PLAINVIEW	7.3	7.1	7.1	7.1	7.3	7.3	7.3	7.3	7.5	7.7	7.8	7.7	7.4
WEST SOUTH CENTRAL													
SOUTHERN GROUP													
NORTHERN LOUISIANA	6.9	6.8	6.9	6.9	6.9	6.9	7.0	7.0	7.2	7.4	7.4	7.4	7.0
NEW ORLEANS	6.8	6.8	6.8	6.8	6.9	6.9	6.9	6.9	7.1	7.3	7.3	7.4	7.0
NORTH TEXAS	7.2	7.0	6.9	6.9	7.0	7.0	7.2	7.3	7.5	7.6	7.7	7.7	7.2
CENTRAL WEST TEXAS	7.0	7.0	7.0	7.1	7.1	7.1	7.1	7.3	7.5	7.5	7.6	7.6	7.2
AUSTIN - WACO	6.4	6.4	6.4	6.5	6.5	6.5	6.5	6.7	6.8	6.9	7.0	7.0	6.6
SAN ANTONIO	6.4	6.4	6.4	6.5	6.5	6.5	6.5	6.7	6.8	6.9	7.0	7.0	6.6
CORPUS CHRISTI	6.9	6.9	6.9	6.9	6.9	6.9	7.0	7.0	7.2	7.4	7.4	7.5	7.1
MOUNTAIN													
EASTERN COLORADO	7.5	7.3	7.3	7.4	7.5	7.5	7.5	7.6	7.8	7.9	8.0	8.0	7.6
GREAT BASIN	7.5	7.4	7.4	7.4	7.4	7.4	7.4	7.5	7.9	8.0	8.1	8.1	7.6
WESTERN COLORADO	7.6	7.6	7.6	7.6	7.7	7.8	7.9	7.9	8.1	8.2	8.4	8.3	7.9
CENTRAL ARIZONA	7.7	7.5	7.5	7.5	7.7	7.7	7.7	7.7	8.0	8.1	8.2	8.2	7.8
RIO GRANDE VALLEY	7.3	7.1	7.1	7.1	7.3	7.3	7.3	7.3	7.5	7.7	7.8	7.8	7.4
PACIFIC													
PUGET SOUND	7.2	7.1	7.1	7.2	7.2	7.2	7.2	7.4	7.6	7.7	7.7	7.8	7.4
INLAND EMPIRE	7.4	7.3	7.3	7.4	7.4	7.4	7.4	7.5	7.8	7.9	7.9	8.0	7.6

1/ All averages are weighted.

2/ For each one-tenth of one percent above or below basic butterfat content.

© UPDATA 1981

Table 35.--BLEND PRICES PER HUNDREDWEIGHT ESTABLISHED BY FEDERAL MILK ORDERS FOR MILK OF 3.5 PERCENT BUTTERFAT CONTENT, BY MARKETS, BY MONTHS, 1966 1/

MARKET	JAN.	FEB.	MAR.	APR.	MAY	JUNE	JULY	AUG.	SEPT.	OCT.	NOV.	DEC.	AVG.
							DOLLARS						
NEW ENGLAND													
MASSACHUSETTS-R. I. 2/	4.83	4.90	4.86	4.57	4.26	4.29	4.97	5.16	5.52	5.67	5.68	5.69	4.99
CONNECTICUT	5.83	5.88	5.85	5.46	5.05	5.14	6.19	6.30	6.74	6.71	6.71	6.62	6.02
GROUP AVERAGE 3/	5.10	5.16	5.12	4.79	4.45	4.48	5.26	5.44	5.83	5.94	5.96	5.88	5.25
MIDDLE ATLANTIC													
NEW YORK-NEW JERSEY 4/	4.60	4.60	4.50	4.35	4.16	4.22	4.75	5.10	5.25	5.39	5.39	5.22	4.75
DELAWARE VALLEY 5/	5.61	5.54	5.53	5.36	5.21	5.33	5.94	6.02	6.15	6.13	6.10	6.15	5.74
GROUP AVERAGE 3/	4.74	4.74	4.64	4.49	4.30	4.36	4.92	5.24	5.38	5.50	5.50	5.36	4.89
SOUTH ATLANTIC													
UPPER CHESAPEAKE BAY 6/	5.10	5.08	5.13	4.98	4.84	4.92	5.35	5.40	5.54	5.56	5.53	5.73	5.26
WASHINGTON, D.C.	5.21	5.24	5.26	5.19	4.99	5.09	5.47	5.53	5.67	5.66	5.65	6.01	5.41
WHEELING	4.73	4.66	4.71	4.68	4.55	4.64	5.06	5.25	5.50	5.36	5.26	5.27	4.95
CLARKSBURG	5.11	5.06	5.14	5.23	5.01	5.05	5.49	5.50	5.69	5.59	5.56	5.43	5.32
TRI-STATE 7/	5.02	5.00	5.13	4.98	4.75	4.76	5.18	5.38	5.85	5.92	5.92	5.77	5.30
APPALACHIAN 8/	5.37	5.39	5.55	5.48	5.25	5.31	5.64	5.95	6.21	6.23	6.24	5.94	5.72
TAMPA BAY 9/	6.11	6.20	6.15	6.17	6.08	6.03	6.45	6.63	6.97	7.01	6.81	6.67	6.43
SOUTHEASTERN FLORIDA 10/	6.15	6.26	6.25	6.29	6.21	6.08	6.77	6.94	7.24	7.21	7.15	6.96	6.61
GROUP AVERAGE 3/	5.30	5.31	5.37	5.29	5.11	5.15	5.59	5.70	5.93	5.94	5.92	6.01	5.55
EAST NORTH CENTRAL													
UPSTATE MICHIGAN 11/	4.44	4.23	4.53	4.36	4.30	4.41	5.20	5.30	5.08	5.05	5.07	5.02	4.75
SOUTHERN MICHIGAN 12/	3.99	4.06	4.16	4.24	4.23	4.25	4.62	4.71	4.91	4.87	4.85	4.82	4.47
NORTHWESTERN OHIO	4.68	4.72	4.72	4.75	4.64	4.57	4.98	5.13	5.40	5.40	5.33	5.43	4.96
NORTHEASTERN OHIO 13/	4.67	4.71	4.72	4.63	4.47	4.49	4.90	5.16	5.46	5.43	5.39	5.47	4.94
COLUMBUS	4.65	4.76	4.72	4.58	4.41	4.45	4.94	5.37	5.90	5.85	5.80	5.73	5.06
DAYTON - SPRINGFIELD	4.53	4.55	4.60	4.46	4.30	4.35	4.85	5.21	5.72	5.83	5.77	5.55	4.97
CINCINNATI	4.49	4.51	4.49	4.41	4.20	4.25	4.74	5.09	5.53	5.64	5.65	5.48	4.85
YOUNGSTOWN - WARREN	4.94	4.90	4.85	4.83	4.65	4.63	5.12	5.38	5.62	5.60	5.57	5.69	5.14
EASTERN GR. AVERAGE 3/	4.33	4.39	4.44	4.43	4.34	4.36	4.77	4.97	5.25	5.24	5.21	5.20	4.73
MICHIGAN UPPER PENINSULA 14/	4.26	4.32	4.25	4.30	4.26	4.24	4.64	4.94	5.06	5.15	5.13	4.90	4.62
NORTHEASTERN WISCONSIN 15/	3.85	3.90	3.90	3.91	3.91	3.99	4.33	4.61	4.80	4.79	4.71	4.50	4.24
MILWAUKEE 14/	4.05	4.10	4.10	4.18	3.97	4.03	4.35	4.65	4.86	4.87	4.78	4.61	4.45
ROCK RIVER VALLEY 16/	4.10	4.14	4.12	4.17	4.16	4.22	4.53	4.83	5.04	5.22	5.09	4.81	4.52
CHICAGO 9/	3.95	4.00	4.03	4.03	.01	.01	.01	.01	.01	.01	.01	.01	4.00
NORTHWESTERN INDIANA 17/	4.26	4.31	4.32	4.41	4.39	4.44	4.76	5.06	5.27	5.27	5.20	5.00	4.65
FORT WAYNE	4.24	4.36	4.46	4.54	4.19	4.23	4.92	5.07	5.57	5.45	5.42	5.07	4.79
LSVILLE-LXGTON-EVNSVILLE	4.58	4.65	4.72	4.33	4.18	4.28	4.71	5.14	5.84	5.87	5.83	5.73	4.97
INDIANAPOLIS	4.43	4.51	4.57	4.28	4.15	4.19	4.61	5.15	5.83	5.70	5.65	5.52	4.89
SUBURBAN ST.LOUIS 18/	4.37	4.42	4.41	4.36	4.30	4.38	4.73	5.10	5.37	5.50	5.40	5.16	4.79
MADISON	3.99	4.06	4.02	4.07	4.06	4.13	4.47	4.71	4.93	4.94	4.80	4.61	4.40
WESTERN GR. AVERAGE 3/	4.33	4.40	4.44	4.26	4.14	4.20	4.63	5.02	5.54	5.52	5.45	5.27	4.76
WEST NORTH CENTRAL													
DULUTH - SUPERIOR	3.65	3.72	3.78	3.89	3.90	3.95	4.53	4.77	4.89	4.74	4.59	4.39	4.20
MINNEAPOLIS - ST.PAUL	4.18	4.20	4.27	4.31	4.29	4.29	4.57	4.74	4.94	4.84	4.75	4.61	4.51
EASTERN SOUTH DAKOTA 19/	4.42	4.47	4.57	4.60	4.53	4.54	4.83	4.95	5.18	5.13	5.10	5.02	4.79
BLACK HILLS 20/	4.79	4.81	5.04	4.82	4.63	4.64	4.99	5.21	5.28	5.19	5.26	5.20	4.99
NORTH CENTRAL IOWA 21/	4.26	4.29	4.29	4.39	4.36	4.39	4.70	4.99	5.19	5.24	5.14	4.93	4.68
CEDAR RAPIDS - IOWA CITY	4.12	4.18	4.19	4.22	4.09	4.10	4.46	4.72	5.00	5.04	4.96	4.74	4.47
QUAD CITIES - DUBUQUE 22/	4.14	4.19	4.20	4.27	4.22	4.25	4.54	4.83	5.12	5.13	5.11	4.87	4.56
DES MOINES	4.32	4.37	4.38	4.45	4.38	4.36	4.72	5.03	5.29	5.33	5.26	5.08	4.73
SIOUX CITY	4.24	4.25	4.28	4.31	3.98	3.93	4.82	4.82	5.63	5.52	5.34	4.75	4.65
NEBRASKA - WESTERN IOWA 23/	4.59	4.64	4.72	4.38	4.30	4.32	5.01	5.16	5.78	5.77	5.73	5.26	4.97
NORTHERN GR. AVERAGE 3/	4.26	4.30	4.35	4.33	4.28	4.28	4.68	4.88	5.18	5.13	5.06	4.83	4.63

CONTINUED-

© UPDATA 1981

Table 35.--BLEND PRICES PER HUNDREDWEIGHT ESTABLISHED BY FEDERAL MILK ORDERS FOR MILK OF 3.5 PERCENT BUTTERFAT CONTENT, BY MARKETS, BY MONTHS, 1966 1/ -CON.

MARKET	JAN.	FEB.	MAR.	APR.	MAY	JUNE	JULY	AUG.	SEPT.	OCT.	NOV.	DEC.	AVG.
							DOLLARS						
WEST NORTH CENTRAL -CON.													
ST. LOUIS	4.53	4.55	4.54	4.51	4.46	4.52	4.84	5.16	5.47	5.57	5.47	5.32	4.90
OZARKS 26/	4.37	4.35	4.31	4.31	4.18	4.22	4.53	4.82	5.04	5.37	5.31	4.97	4.64
KANSAS CITY 9/ 25/	4.58	4.63	4.68	4.67	4.48	4.53	4.95	5.11	5.40	5.32	5.21	5.17	4.91
NEOSHO VALLEY 26/	4.54	4.52	4.54	4.39	4.24	4.27	4.53	4.71	5.03	5.23	5.13	5.11	4.64
WICHITA 9/ 27/	4.72	4.79	4.79	4.87	4.75	4.76	5.15	5.25	5.70	5.62	5.54	5.48	5.12
SOUTHERN GR. AVERAGE 3/	4.56	4.59	4.59	4.58	4.45	4.50	4.86	5.08	5.40	5.45	5.35	5.24	4.89
EAST SOUTH CENTRAL													
PADUCAH	4.81	4.89	4.86	4.59	4.49	4.55	4.96	5.35	5.75	6.06	5.97	5.71	5.17
NASHVILLE	4.77	4.53	4.79	4.64	4.62	4.69	5.08	5.21	5.56	5.51	5.45	5.39	5.02
MEMPHIS 28/	5.32	5.47	5.53	5.56	5.38	5.44	5.65	5.88	6.20	6.26	6.22	6.25	5.76
KNOXVILLE	4.58	4.55	4.67	4.67	4.63	4.75	5.16	5.22	5.22	5.13	4.96	4.96	4.88
CHATTANOOGA	4.82	4.87	4.89	4.85	4.79	4.87	5.28	5.27	5.66	5.65	5.68	5.65	5.17
MISSISSIPPI 29/	5.27	5.37	5.34	5.28	5.15	5.11	5.52	5.57	6.07	6.05	5.94	5.84	5.54
GROUP AVERAGE 3/	4.88	4.85	4.96	4.88	4.80	4.88	5.24	5.38	5.67	5.67	5.61	5.56	5.20
WEST SOUTH CENTRAL													
CENTRAL ARKANSAS 30/	5.43	5.51	5.55	5.55	5.37	5.39	5.65	5.89	6.15	6.27	6.28	6.26	5.78
FORT SMITH 28/	5.34	5.39	5.46	5.47	5.31	5.34	5.69	5.78	6.10	6.19	6.13	6.17	5.68
OKLAHOMA METROPOLITAN 31/	4.89	4.85	4.87	4.62	4.50	4.58	5.09	5.28	5.57	5.76	5.74	5.66	5.09
RED RIVER VALLEY 32/	5.03	5.08	5.02	4.89	4.77	4.86	5.37	5.56	5.76	5.77	5.83	5.78	5.33
TEXAS PANHANDLE 33/	5.05	5.14	5.15	5.07	4.95	5.06	5.56	5.71	5.83	5.76	5.71	5.57	5.37
LUBBOCK - PLAINVIEW	5.31	5.40	5.41	5.26	5.15	5.14	5.78	5.79	6.10	6.09	6.02	5.81	5.60
NORTHERN GR. AVERAGE 3/	5.06	5.08	5.09	4.94	4.81	4.87	5.34	5.53	5.79	5.89	5.87	5.79	5.33
NORTHERN LOUISIANA 34/	5.35	5.54	5.51	5.38	5.41	5.46	5.98	5.87	6.13	6.05	5.95	5.89	5.71
NEW ORLEANS	5.15	5.34	5.34	5.28	5.26	5.25	5.55	5.65	6.10	6.26	6.07	5.85	5.58
NORTH TEXAS 35/	5.00	5.06	5.06	4.88	4.79	4.85	5.44	5.57	5.90	5.94	5.98	5.84	5.34
CENTRAL WEST TEXAS 36/	5.60	5.57	5.64	5.61	5.53	5.54	6.09	6.24	6.41	6.40	6.44	6.36	5.95
AUSTIN - WACO 37/	5.92	5.84	5.95	6.03	5.85	5.91	6.00	6.56	6.75	6.79	6.77	6.78	6.23
SAN ANTONIO	5.56	5.57	5.49	5.33	5.36	5.34	6.00	6.24	6.48	6.54	6.32	6.05	5.84
CORPUS CHRISTI 38/	6.17	6.27	6.30	6.34	6.23	6.24	6.86	6.86	7.07	7.05	7.11	6.97	6.49
SOUTHERN GR. AVERAGE 3/	5.38	5.49	5.50	5.41	5.32	5.35	5.86	5.90	6.21	6.26	6.21	6.04	5.72
MOUNTAIN													
EASTERN COLORADO 39/	5.08	5.16	5.23	5.21	5.10	5.07	5.37	5.54	5.87	5.86	5.78	5.77	5.42
GREAT BASIN 40/	4.76	4.80	4.84	4.89	4.76	4.75	5.16	5.31	5.51	5.61	5.44	5.41	5.10
WESTERN COLORADO 41/	5.14	5.17	5.17	5.14	4.89	4.98	5.27	5.51	5.76	5.70	5.71	5.75	5.35
CENTRAL ARIZONA 42/	5.17	5.22	5.26	5.16	5.14	5.15	5.61	5.96	6.26	6.22	6.08	5.98	5.59
RIO GRANDE VALLEY 43/	5.29	5.39	5.39	5.34	5.12	5.09	5.50	5.67	6.06	6.14	6.03	5.79	5.58
GROUP AVERAGE 3/	5.07	5.14	5.18	5.15	5.04	5.02	5.40	5.62	5.92	5.95	5.83	5.75	5.42
PACIFIC													
PUGET SOUND 44/	4.10	4.18	4.30	4.26	4.25	4.36	4.81	4.92	5.16	5.04	5.02	4.96	4.61
INLAND EMPIRE 45/	4.62	4.71	4.79	4.52	4.40	4.43	5.09	5.23	5.86	5.75	5.73	5.26	5.03
GROUP AVERAGE 3/	4.16	4.25	4.36	4.29	4.27	4.37	4.84	4.96	5.25	5.13	5.11	5.00	4.66
66-MARKET AVERAGE 3/	4.72	4.76	4.75	4.64	4.49	4.53	5.03	5.25	5.53	5.57	5.53	5.43	5.00

1/ All averages are weighted. 2/ 201-210 miles from Boston. 3/ Based on markets where orders were effective entire period and which have had no significant marketing area expansions, January 1, 1965-December 31, 1966. See footnote 1 on page 23. 4/ 201-210 miles from New York metropolitan area. 5/ Philadelphia. Weighted average of all handlers' prices. 6/ Baltimore. Price does not include non-complying handlers. 7/ Charleston-Huntington, West Virginia. 8/ Bristol, Tennessee. 9/ Data combined for markets merged prior to January 1, 1967. See pages 6-7. 10/ Miami. 11/ Traverse City. 12/ Detroit. 13/ Cleveland. 14/ Weighted average of all handlers' prices at all locations. 15/ Green Bay. 16/ Rockford, Illinois. 17/ Gary. 18/ Base zone (Carbondale). 19/ Sioux Falls. 20/ Rapid City, South Dakota. 21/ Zone I (Waterloo). Weighted average of all handlers' prices. 22/ Rock Island, Illinois (Dubuque 10¢ less). 23/ Eastern zone (Omaha). 24/ Springfield, Missouri. 25/ Kansas City and Topeka (St. Joseph, Missouri, 10¢ less), September-December. 26/ Pittsburg, Kansas. 27/ Wichita (Dodge City plus 5¢), September-December. 28/ Weighted average of all handlers' prices. 29/ Gulfport (Jackson 10¢ less and Greenville 26¢ less). 30/ Little Rock. 31/ Oklahoma City, (Tulsa 10¢ less). 32/ Wichita Falls, Texas. 33/ Amarillo. 34/ Monroe and Shreveport. 35/ Dallas and Fort Worth. 36/ Abilene. 37/ Zone I - New Braunfels, Texas (Austin 7.5¢ less). Weighted average of all handlers' prices. 38/ Mercedes (Corpus Christi 9¢ less). Weighted average of all handlers' prices. 39/ Denver. 40/ Salt Lake City, Utah. 41/ Grand Junction. 42/ Phoenix. 43/ Albuquerque, Santa Fe, and El Paso. 44/ District I (Seattle). 45/ Spokane, Washington.

© UPDATA 1981

TABLE 36.--BLEND BUTTERFAT DIFFERENTIALS IN FEDERAL MILK ORDERS, BY MONTHS, 1966

MARKET	JAN.	FEB.	MAR.	APR.	MAY	JUNE	JULY	AUG.	SEPT.	OCT.	NOV.	DEC.	AVG. 1/
							CENTS 2/						
NEW ENGLAND													
MASSACHUSETTS-RHODE ISLAND	7.4	7.3	7.9	7.5	7.6	7.9	8.2	8.7	9.0	8.9	8.2	8.1	8.0
CONNECTICUT	7.4	7.3	7.9	7.5	7.6	7.9	8.2	8.7	9.0	8.9	8.2	8.1	8.0
MIDDLE ATLANTIC													
NEW YORK-NEW JERSEY	5.8	5.6	6.0	6.0	6.0	6.2	6.4	6.4	6.2	6.2	5.8	6.0	6.0
DELAWARE VALLEY	7.0	7.0	8.0	8.0	8.0	8.0	9.0	9.0	9.0	9.0	8.0	8.0	8.2
SOUTH ATLANTIC													
UPPER CHESAPEAKE BAY	8.0	8.0	8.0	8.0	8.0	8.0	9.0	9.0	10.0	9.0	9.0	8.0	8.5
WASHINGTON, D.C.	8.0	8.0	8.0	8.0	8.0	8.0	9.0	10.0	10.0	9.0	9.0	8.0	8.6
WHEELING	7.8	7.5	7.8	7.9	7.8	8.0	8.5	9.1	9.3	9.2	8.6	8.4	8.3
CLARKSBURG	7.9	7.6	7.8	8.0	7.9	8.1	8.5	9.1	9.3	9.2	8.6	8.4	8.4
TRI-STATE	7.1	7.4	7.6	7.5	7.6	7.9	8.5	8.8	9.0	8.3	8.1	8.0	8.0
APPALACHIAN	7.4	7.0	7.3	7.5	7.4	7.5	7.9	8.4	8.7	8.8	8.2	7.9	7.8
TAMPA BAY	7.4	7.5	7.5	7.4	7.5	7.6	7.7	7.7	7.7	7.6	7.6	7.5	7.6
SOUTHEASTERN FLORIDA	7.5	7.5	7.5	7.5	7.5	7.5	7.5	7.5	7.5	7.5	7.5	7.5	7.5
EAST NORTH CENTRAL													
EASTERN GROUP													
UPSTATE MICHIGAN	6.5	7.0	7.0	7.0	7.0	7.5	8.0	8.0	8.0	7.5	7.5	7.5	7.4
SOUTHERN MICHIGAN	6.5	7.0	7.0	7.0	7.0	7.5	8.0	8.5	8.5	8.0	7.5	7.5	7.5
NORTHWESTERN OHIO	7.8	7.4	7.7	7.9	7.8	7.9	8.3	8.9	9.2	9.2	8.5	8.3	8.2
NORTHEASTERN OHIO	7.7	7.5	7.8	7.8	7.8	8.0	8.5	9.0	9.3	9.2	8.6	8.4	8.3
COLUMBUS	8.2	8.4	8.3	8.4	8.3	8.4	9.2	9.5	9.8	9.6	9.5	9.5	8.9
DAYTON - SPRINGFIELD	7.1	7.4	7.6	7.5	7.6	7.9	8.5	8.8	9.0	8.3	8.1	8.0	8.0
CINCINNATI	7.6	7.4	7.6	7.8	7.6	7.8	8.4	8.8	9.0	8.8	8.4	8.2	8.1
YOUNGSTOWN - WARREN	7.8	7.5	7.8	7.9	7.9	8.0	8.5	9.1	9.3	9.3	8.6	8.5	8.4
EAST NORTH CENTRAL													
WESTERN GROUP													
MICHIGAN UPPER PENINSULA	7.6	7.3	7.6	7.7	7.7	7.8	8.2	8.8	9.0	9.0	8.4	8.2	8.1
NORTHEASTERN WISCONSIN	7.4	7.3	7.5	7.6	7.5	7.7	8.2	8.7	8.9	8.8	8.3	8.1	8.0
MILWAUKEE	7.4	7.1	7.4	7.5	7.4	7.6	8.0	8.5	8.7	8.6	8.1	7.9	7.8
ROCK RIVER VALLEY	7.4	7.1	7.4	7.5	7.5	7.6	8.0	8.5	8.8	8.8	8.2	8.0	7.9
CHICAGO	7.1	7.4	7.6	7.5	1.0	1.0	1.0	1.0	1.0	1.0	1.0	1.0	3.1
NORTHWESTERN INDIANA	7.4	7.1	7.4	7.5	7.4	7.6	7.9	8.5	8.7	8.7	8.2	8.0	7.9
FORT WAYNE	7.3	7.1	7.4	7.5	7.4	7.6	8.0	8.5	8.7	8.6	8.1	7.9	7.8
LSVILLE-LXGTON-EVNSVILLE	7.7	7.4	7.7	7.8	7.8	7.9	8.3	8.9	9.1	9.0	8.4	8.3	8.2
INDIANAPOLIS	7.3	7.1	7.3	7.5	7.4	7.6	7.9	8.4	8.7	8.6	8.1	7.9	7.8
SUBURBAN ST.LOUIS	7.3	7.1	7.4	7.4	7.4	7.6	8.0	8.5	8.7	8.6	8.1	7.9	7.8
MADISON	7.3	7.1	7.4	7.4	7.4	7.6	8.0	8.5	8.7	8.6	8.1	7.9	7.8
WEST NORTH CENTRAL													
NORTHERN GROUP													
DULUTH - SUPERIOR	7.7	7.6	7.8	7.8	7.9	8.1	8.5	9.1	9.3	9.0	8.5	8.4	8.3
MINNEAPOLIS - ST.PAUL	7.3	7.6	7.5	7.5	7.5	7.7	8.2	8.6	8.8	8.6	8.1	8.0	8.0
EASTERN SOUTH DAKOTA	7.2	7.0	7.3	7.4	7.3	7.5	7.9	8.3	8.6	8.5	8.0	7.8	7.7
BLACK HILLS	7.0	7.0	8.0	8.0	8.0	8.0	9.0	9.0	9.0	.8	8.0	8.0	7.5
NORTH CENTRAL IOWA	7.5	7.1	7.4	7.5	7.4	7.6	7.9	8.5	8.8	8.8	8.2	8.0	7.9
CEDAR RAPIDS - IOWA CITY	7.2	7.0	7.3	7.3	7.2	7.4	7.9	8.3	8.6	8.5	8.0	7.7	7.7
QUAD CITIES - DUBUQUE	7.5	7.3	7.6	7.5	7.5	7.7	8.2	8.7	9.0	9.0	8.4	8.2	8.0
DES MOINES	7.3	7.0	7.3	7.4	7.4	7.5	7.9	8.4	8.7	8.7	8.1	7.9	7.8
SIOUX CITY	7.0	7.0	8.0	8.0	8.0	8.0	9.0	9.0	9.0	8.0	8.0	8.0	8.1
NEBRASKA - WESTERN IOWA	7.6	7.3	7.6	7.7	7.6	7.8	8.2	8.8	9.0	8.9	8.3	8.2	8.1

CONTINUED-

© UPDATA 1981

TABLE 36.--BLEND BUTTERFAT DIFFERENTIALS IN FEDERAL MILK ORDERS, BY MARKETS, 1966 -CON.

MARKET	JAN.	FEB.	MAR.	APR.	MAY	JUNE	JULY	AUG.	SEPT.	OCT.	NOV.	DEC.	AVG.1/
							CENTS 2/						
WEST NORTH CENTRAL -CON.													
SOUTHERN GROUP													
ST. LOUIS	6.8	7.1	7.3	7.2	7.3	7.6	8.2	8.4	8.6	7.9	7.8	7.6	7.6
OZARKS	6.8	7.1	7.3	7.2	7.3	7.6	8.2	8.4	8.6	7.9	7.8	7.6	7.6
KANSAS CITY	6.5	6.7	6.9	6.8	6.9	7.1	7.6	7.9	7.9	7.3	7.2	7.0	7.1
NEOSHO VALLEY	7.1	7.4	7.6	7.5	7.6	7.9	8.5	8.8	9.0	8.3	8.1	8.0	8.0
WICHITA	7.3	7.2	7.4	7.5	7.4	7.6	8.1	8.5	8.8	8.7	8.2	8.0	7.9
EAST SOUTH CENTRAL													
PADUCAH	6.5	6.5	7.0	7.0	7.0	7.0	7.5	8.0	8.0	7.5	7.5	7.0	7.2
NASHVILLE	7.2	7.4	7.6	7.6	7.6	8.0	8.6	8.8	9.0	8.2	8.2	8.0	8.0
MEMPHIS	6.5	6.5	7.0	7.0	7.0	7.0	7.5	8.0	8.0	7.5	7.5	7.0	7.2
KNOXVILLE	7.1	7.4	7.6	7.5	7.6	7.9	8.5	8.8	9.0	8.3	8.1	8.0	8.0
CHATTANOOGA	7.8	7.6	7.8	7.8	8.0	8.0	8.4	9.0	9.4	9.2	8.6	8.4	8.3
MISSISSIPPI	7.3	7.0	7.3	7.4	7.3	7.5	7.9	8.3	8.6	8.5	8.0	7.8	7.7
WEST SOUTH CENTRAL													
NORTHERN GROUP													
CENTRAL ARKANSAS	7.4	7.1	7.4	7.5	7.5	7.6	8.0	8.5	8.8	8.8	8.2	8.0	7.9
FORT SMITH	7.1	7.4	7.6	7.5	7.6	7.9	8.5	8.8	9.0	8.3	8.1	8.0	8.0
OKLAHOMA METROPOLITAN	7.1	7.4	7.6	7.5	7.6	7.9	8.5	8.8	9.0	8.3	8.1	8.0	8.0
RED RIVER VALLEY	7.5	7.3	7.6	7.7	7.6	7.8	8.2	8.7	8.9	8.8	8.3	8.2	8.0
TEXAS PANHANDLE	7.3	7.0	7.3	7.4	7.3	7.5	7.9	8.4	8.6	8.6	8.0	7.8	7.8
LUBBOCK - PLAINVIEW	7.7	7.3	7.6	7.7	7.7	7.8	8.2	8.7	9.0	9.0	8.4	8.2	8.1
WEST SOUTH CENTRAL													
SOUTHERN GROUP													
NORTHERN LOUISIANA	7.3	7.0	7.3	7.4	7.4	7.5	7.9	8.4	8.7	8.6	8.0	7.9	7.8
NEW ORLEANS	7.2	7.0	7.3	7.4	7.3	7.5	7.9	8.3	8.6	8.6	8.0	7.8	7.7
NORTH TEXAS	7.5	7.3	7.4	7.5	7.5	7.6	8.2	8.7	8.9	8.9	8.4	8.2	8.0
CENTRAL WEST TEXAS	7.1	7.4	7.6	7.5	7.6	7.9	8.5	8.8	9.0	8.3	8.1	8.0	8.0
AUSTIN - WACO	6.5	6.8	7.0	6.9	7.0	7.3	7.8	8.0	8.2	7.6	7.4	7.3	7.3
SAN ANTONIO	6.5	6.8	7.0	6.9	7.0	7.3	7.8	8.0	8.2	7.6	7.4	7.3	7.3
CORPUS CHRISTI	7.5	7.1	7.4	7.5	7.4	7.6	7.9	8.4	8.7	8.7	8.2	7.9	7.8
MOUNTAIN													
EASTERN COLORADO	7.9	7.6	7.9	8.0	8.0	8.1	8.6	9.1	9.4	9.2	8.6	8.5	8.4
GREAT BASIN	7.9	7.6	7.9	8.0	8.0	8.1	8.6	9.1	9.4	9.3	8.7	8.5	8.4
WESTERN COLORADO	8.3	7.9	8.1	8.3	8.1	8.3	8.8	9.4	9.7	9.5	9.0	8.8	8.7
CENTRAL ARIZONA	8.1	7.8	8.0	8.2	8.2	8.3	8.7	9.3	9.6	9.6	8.9	8.7	8.6
RIO GRANDE VALLEY	7.7	7.3	7.6	7.8	7.7	7.8	8.2	8.8	9.0	9.2	8.5	8.3	8.2
PACIFIC													
PUGET SOUND	7.6	7.5	7.7	7.8	7.7	7.9	8.4	8.8	9.0	8.8	8.3	8.2	8.1
INLAND EMPIRE	7.8	7.6	7.8	7.8	7.5	7.7	8.1	8.6	8.8	8.7	8.2	8.0	8.0

1/ All averages are weighted.

2/ For each one-tenth of one percent above or below basic butterfat content.

Table 37.--Base prices established by Federal milk orders for milk of 3.5 percent butterfat content, with butterfat differentials, by markets, by months, 1965

Marketing area	Price per 100 pounds												Fat differential 0.1 percent											
	Jan.	Feb.	Mar.	Apr.	May	June	July	Aug.	Sept.	Oct.	Nov.	Dec.	Jan.	Feb.	Mar.	Apr.	May	June	July	Aug.	Sept.	Oct.	Nov.	Dec.
	Dollars												Cents											
Appalachian	---	---	---	4.84	4.85	4.81	4.83	---	---	---	---	---	---	---	---	6.9	7.0	7.0	7.0	---	---	---	---	---
Black Hills	4.81	4.75	4.73	4.63	4.49	4.46	---	---	---	---	---	---	7.0	7.0	7.0	7.0	7.0	7.0	---	---	---	---	---	---
Central Arkansas	---	---	5.12	4.98	4.97	4.97	4.90	---	---	---	---	---	---	---	7.0	7.0	7.1	7.0	7.1	---	---	---	---	---
Chattanooga	---	---	4.67	4.63	4.57	4.54	4.62	---	---	---	---	---	---	---	7.2	7.2	7.4	7.4	7.4	---	---	---	---	---
Clarksburg	---	---	---	4.77	4.56	4.61	4.79	---	---	---	---	---	---	---	---	7.3	7.4	7.4	7.5	---	---	---	---	---
Des Moines	---	---	4.12	4.12	4.05	4.03	---	---	---	---	---	---	---	---	6.9	6.9	6.9	7.0	---	---	---	---	---	---
Eastern South Dakota	---	---	4.14	4.14	---	---	---	---	---	---	---	---	---	---	6.8	6.8	---	---	---	---	---	---	---	---
Fort Smith	---	---	5.38	4.90	4.91	4.90	5.19	---	---	---	---	---	---	---	7.0	7.1	7.1	7.1	7.1	---	---	---	---	---
Kansas City	---	4.52	4.44	4.16	4.06	4.06	4.12	---	---	---	---	---	---	6.2	6.2	6.3	6.3	6.3	6.3	---	---	---	---	---
Knoxville	---	---	---	4.32	4.36	4.31	4.38	4.42	---	---	---	---	---	---	---	7.1	7.1	7.1	7.1	7.3	---	---	---	---
Lubbock-Plainview	---	---	4.92	4.76	4.68	4.57	---	---	---	---	---	---	---	---	7.1	7.1	7.3	7.3	---	---	---	---	---	---
Madison	---	---	3.62	3.59	3.56	3.53	---	---	---	---	---	---	---	---	6.9	6.9	7.0	7.0	---	---	---	---	---	---
Memphis	---	---	5.10	4.96	4.86	4.95	4.90	---	---	---	---	---	---	---	6.5	6.5	6.5	6.5	6.5	---	---	---	---	---
Milwaukee	---	---	3.63	3.63	3.61	3.60	---	---	---	---	---	---	---	---	6.9	6.9	7.0	7.0	---	---	---	---	---	---
Minneapolis-St. Paul	3.86	3.83	3.79	3.79	3.80	3.75	---	---	---	---	---	---	7.1	7.2	7.2	7.2	7.3	7.3	---	---	---	---	---	---
Mississippi	---	---	5.09*	5.10*	4.95	4.87	4.95	---	---	---	---	---	---	---	6.9	6.9	6.9	6.9	6.9	---	---	---	---	---
Nashville	---	---	4.25	4.16	4.13	4.09	4.20	---	---	---	---	---	---	---	7.0	7.0	7.0	7.0	7.0	---	---	---	---	---
New Orleans	---	5.14	4.89	4.73	4.78	4.80	4.97	---	---	---	---	---	---	6.8	6.8	6.8	6.9	6.9	6.9	---	---	---	---	---
Northern Louisiana	---	5.21	5.20	5.04	5.06	5.04	5.18	---	---	---	---	---	---	6.8	6.9	6.9	6.9	6.9	7.0	---	---	---	---	---
Puget Sound	4.07	4.00	4.01	3.99	3.91	3.88	3.89	3.99	4.09	4.13	4.18	4.21	7.2	7.1	7.1	7.2	7.2	7.2	7.2	7.4	7.6	7.7	7.7	7.8
Quad Cities-Dubuque	---	---	3.77	3.76	3.72	3.70	---	---	---	---	---	---	---	---	7.0	6.9	7.0	7.0	---	---	---	---	---	---
Red River Valley	---	---	5.05	4.51	4.44	4.46	---	---	---	---	---	---	---	---	7.1	7.1	7.2	7.2	---	---	---	---	---	---
Southern Michigan 1/	4.05	3.72	3.75	3.76	3.72	3.71	3.75	3.82	3.91	3.97	4.03	4.07	6.5	6.5	6.5	6.5	6.5	6.5	6.5	7.0	7.0	7.0	7.0	7.0
Texas Panhandle	---	---	4.76	4.68	4.62	4.67	---	---	---	---	---	---	---	---	6.9	6.9	6.9	7.0	---	---	---	---	---	---
Upper Chesapeake Bay	---	---	4.77	4.70	4.59	4.63	---	---	---	---	---	---	---	---	7.0	7.0	7.0	7.0	---	---	---	---	---	---
Washington, D. C.	---	---	---	4.77	4.62	4.70	---	---	---	---	---	---	---	---	---	7.0	7.0	7.0	---	---	---	---	---	---
Wheeling	---	---	---	4.41	4.35	4.40	4.42	---	---	---	---	---	---	---	---	7.3	7.4	7.5	7.5	---	---	---	---	---

1/ Data combined for markets merged prior to January 1, 1967. See pages 6-7.

* Mississippi Delta.

© UPDATA 1981

Table 38.--Excess prices established by Federal milk orders for milk of 3.5 percent butterfat content, with butterfat differentials, by markets, by months, 1965

Marketing area	Price per 100 pounds												Fat differential 0.1 percent											
	Jan.	Feb.	Mar.	Apr.	May	June	July	Aug.	Sept.	Oct.	Nov.	Dec.	Jan.	Feb.	Mar.	Apr.	May	June	July	Aug.	Sept.	Oct.	Nov.	Dec.
	Dollars												Cents											
Appalachian	---	---	---	3.42	2.98	2.68	4.00	---	---	---	---	---	---	---	---	6.9	7.0	7.0	7.0	---	---	---	---	---
Black Hills	2.88	2.88	2.88	2.90	2.91	2.91	---	---	---	---	---	---	7.0	7.0	7.0	7.0	7.0	7.0	---	---	---	---	---	---
Central Arkansas	---	---	3.18	3.34	3.18	3.16	3.17	---	---	---	---	---	---	---	7.0	7.0	7.1	7.0	7.1	---	---	---	---	---
Chattanooga	---	---	2.73	2.69	2.64	2.62	2.62	---	---	---	---	---	---	---	7.2	7.2	7.4	7.4	7.4	---	---	---	---	---
Clarksburg	---	---	---	3.08	3.07	3.06	3.07	---	---	---	---	---	---	---	---	7.3	7.4	7.4	7.5	---	---	---	---	---
Des Moines	---	---	3.23	3.22	3.16	3.17	---	---	---	---	---	---	---	---	6.9	6.9	6.9	7.0	---	---	---	---	---	---
Eastern South Dakota	---	---	2.78	2.82	---	---	---	---	---	---	---	---	---	---	6.8	6.8	---	---	---	---	---	---	---	---
Fort Smith	---	---	3.22	3.76	3.89	3.69	4.22	---	---	---	---	---	---	---	7.0	7.1	7.1	7.1	7.1	---	---	---	---	---
Kansas City	---	3.03	3.06	3.03	2.98	2.93	2.93	---	---	---	---	---	---	6.2	6.2	6.3	6.3	6.3	6.3	---	---	---	---	---
Knoxville	---	---	---	2.83	2.78	2.76	2.76	2.75	---	---	---	---	---	---	---	7.1	7.1	7.1	7.1	7.3	---	---	---	---
Lubbock-Plainview	---	---	2.85	2.89	2.89	2.89	---	---	---	---	---	---	---	---	7.1	7.1	7.3	7.3	---	---	---	---	---	---
Madison	---	---	3.22	3.23	3.22	3.20	---	---	---	---	---	---	---	---	6.9	6.9	7.0	7.0	---	---	---	---	---	---
Memphis	---	---	3.23	3.31	3.38	3.22	3.27	---	---	---	---	---	---	---	6.5	6.5	6.5	6.5	6.5	---	---	---	---	---
Milwaukee	---	---	3.27	3.27	3.24	3.25	---	---	---	---	---	---	---	---	6.9	6.9	7.0	7.0	---	---	---	---	---	---
Minneapolis-St. Paul	3.25	3.22	3.22	3.23	3.22	3.20	---	---	---	---	---	---	7.1	7.2	7.2	7.2	7.3	7.3	---	---	---	---	---	---
Mississippi	---	---	2.89*	2.84*	2.99	2.96	2.96	---	---	---	---	---	---	---	6.9	6.9	6.9	6.9	6.9	---	---	---	---	---
Nashville	---	---	3.02	2.98	2.94	2.91	2.91	---	---	---	---	---	---	---	7.0	7.0	7.0	7.0	7.0	---	---	---	---	---
New Orleans	---	3.08	3.07	3.04	2.99	2.96	2.96	---	---	---	---	---	---	6.8	6.8	6.8	6.9	6.9	6.9	---	---	---	---	---
Northern Louisiana	---	3.04	2.98	3.02	3.03	3.02	3.08	---	---	---	---	---	---	6.8	6.9	6.9	6.9	6.9	7.0	---	---	---	---	---
Puget Sound	3.19	3.20	3.20	3.24	3.24	3.23	3.24	3.33	3.37	3.41	3.44	3.44	7.0	7.0	7.0	7.1	7.1	7.1	7.1	7.4	7.5	7.6	7.6	7.7
Quad Cities-Dubuque	---	---	3.23	3.22	3.16	3.17	---	---	---	---	---	---	---	---	7.0	6.9	7.0	7.0	---	---	---	---	---	---
Red River Valley	---	---	3.16	3.19	3.16	3.14	---	---	---	---	---	---	---	---	7.1	7.1	7.2	7.2	---	---	---	---	---	---
Southern Michigan 1/	3.12	3.13	3.13	3.16	3.17	3.16	3.17	3.25	3.29	3.34	3.36	3.36	6.5	6.5	6.5	6.5	6.5	6.5	6.5	7.0	7.0	7.0	7.0	7.0
Texas Panhandle	---	---	2.86	2.90	2.91	2.90	---	---	---	---	---	---	---	---	6.9	6.9	6.9	7.0	---	---	---	---	---	---
Upper Chesapeake Bay	---	---	3.17	3.16	3.10	3.10	---	---	---	---	---	---	---	---	7.0	7.0	7.0	7.0	---	---	---	---	---	---
Washington, D. C.	---	---	---	3.16	3.10	3.10	---	---	---	---	---	---	---	---	---	7.0	7.0	7.0	---	---	---	---	---	---
Wheeling	---	---	---	3.08	3.07	3.06	3.07	---	---	---	---	---	---	---	---	7.3	7.4	7.5	7.5	---	---	---	---	---

1/ Data combined for markets merged prior to January 1, 1967. See pages 6-7.

* Mississippi Delta.

© UPDATA 1981

Table 39.--Base prices established by Federal milk orders for milk of 3.5 percent butterfat content, with butterfat differentials, by markets, by months, 1966

Marketing area	Price per 100 pounds												Fat differential 0.1 percent											
	Jan.	Feb.	Mar.	Apr.	May	June	July	Aug.	Sept.	Oct.	Nov.	Dec.	Jan.	Feb.	Mar.	Apr.	May	June	July	Aug.	Sept.	Oct.	Nov.	Dec.
	Dollars												Cents											
Appalachian	---	---	---	5.59	5.48	5.49	5.82	---	---	---	---	---	---	---	---	7.5	7.4	7.5	7.9	---	---	---	---	---
Black Hills	4.89	4.91	5.10	4.91	4.79	4.86	---	---	---	---	---	---	7.0	7.0	8.0	8.0	8.0	8.0	---	---	---	---	---	---
Central Arkansas	---	---	5.74	5.74	5.64	5.67	5.92	---	---	---	---	---	---	---	7.4	7.5	7.5	7.6	8.0	---	---	---	---	---
Chattanooga	---	---	5.00	5.06	4.97	5.01	5.44	---	---	---	---	---	---	---	7.8	7.8	8.0	8.0	8.4	---	---	---	---	---
Clarksburg	---	---	---	5.40	5.24	5.21	5.58	---	---	---	---	---	---	---	---	8.0	7.9	8.1	8.5	---	---	---	---	---
Des Moines	---	---	4.49	4.59	4.54	4.52	---	---	---	---	---	---	---	---	7.3	7.4	7.4	7.5	---	---	---	---	---	---
Eastern South Dakota	---	---	4.73	4.80	4.74	4.75	---	---	---	---	---	---	---	---	7.3	7.4	7.3	7.5	---	---	---	---	---	---
Fort Smith	---	---	5.65	5.63	5.50	5.45	5.86	---	---	---	---	---	---	---	7.6	7.5	7.6	7.9	8.5	---	---	---	---	---
Kansas City	---	4.74	4.81	4.83	4.65	4.67	5.05	---	---	---	---	---	---	6.6	6.7	6.7	6.8	7.0	7.5	---	---	---	---	---
Knoxville	---	---	---	4.86	4.81	4.89	5.30	5.41	---	---	---	---	---	---	---	7.5	7.6	7.9	8.5	8.8	---	---	---	---
Lubbock-Plainview	---	---	5.50	5.46	5.32	5.29	---	---	---	---	---	---	---	---	7.6	7.7	7.7	7.8	---	---	---	---	---	---
Madison	---	---	4.09	4.16	4.16	4.21	---	---	---	---	---	---	---	---	7.4	7.4	7.4	7.6	---	---	---	---	---	---
Memphis	---	---	5.73	5.73	5.53	5.58	5.78	---	---	---	---	---	---	---	7.0	7.0	7.0	7.0	7.5	---	---	---	---	---
Milwaukee	---	---	4.13	4.26	4.04	4.08	---	---	---	---	---	---	---	---	7.4	7.5	7.4	7.6	---	---	---	---	---	---
Minneapolis-St. Paul	4.34	4.36	4.44	4.53	4.51	4.47	---	---	---	---	---	---	7.3	7.6	7.5	7.5	7.5	7.7	---	---	---	---	---	---
Mississippi	---	---	5.51	5.55	5.39	5.33	5.71	---	---	---	---	---	---	---	7.3	7.4	7.3	7.5	7.9	---	---	---	---	---
Nashville	---	---	4.94	4.86	4.78	4.81	5.21	---	---	---	---	---	---	---	7.6	7.6	7.6	8.0	8.6	---	---	---	---	---
New Orleans	---	5.40	5.42	5.53	5.44	5.40	5.70	---	---	---	---	---	---	7.0	7.3	7.4	7.3	7.5	7.9	---	---	---	---	---
Northern Louisiana	---	5.62	5.63	5.60	5.58	5.59	6.08	---	---	---	---	---	---	7.0	7.3	7.4	7.4	7.5	7.9	---	---	---	---	---
Puget Sound	4.20	4.22	4.34	4.34	4.36	4.44	4.87	4.99	5.23	5.12	5.09	5.04	7.6	7.5	7.7	7.8	7.7	7.9	8.4	8.8	9.0	8.8	8.3	8.2
Red River Valley	---	---	5.16	5.07	4.95	5.03	---	---	---	---	---	---	---	---	7.6	7.7	7.6	7.8	---	---	---	---	---	---
Southern Michigan	4.08	4.11	4.21	4.30	4.29	4.31	4.66	4.75	4.96	4.94	4.91	4.89	6.5	7.0	7.0	7.0	7.0	7.5	8.0	8.5	8.5	8.0	7.5	7.5
Texas Panhandle	---	---	5.31	5.24	5.11	5.21	---	---	---	---	---	---	---	---	7.3	7.4	7.3	7.5	---	---	---	---	---	---
Upper Chesapeake Bay	---	---	5.27	5.13	5.03	5.06	---	---	---	---	---	---	---	---	8.0	8.0	8.0	8.0	---	---	---	---	---	---
Washington, D. C.	---	---	---	5.36	5.20	5.24	---	---	---	---	---	---	---	---	---	8.0	8.0	8.0	---	---	---	---	---	---
Wheeling	---	---	---	4.79	4.70	4.74	5.09	---	---	---	---	---	---	---	---	7.9	7.8	8.0	8.5	---	---	---	---	---

© UPDATA 1981

Table 40.--Excess prices established by Federal milk orders for mil' of 3.5 percent butterfat content, with butterfat differentials, by markets, by months, 1966

Marketing area	Price per 100 pounds												Fat differential 0.1 percent											
	Jan.	Feb.	Mar.	Apr.	May	June	July	Aug.	Sept.	Oct.	Nov.	Dec.	Jan.	Feb.	Mar.	Apr.	May	June	July	Aug.	Sept.	Oct.	Nov.	Dec.
Appalachian	---	---	---	4.38	3.80	3.71	3.44	---	---	---	---	---	---	---	---	7.5	7.4	7.5	7.9	---	---	---	---	---
Black Hills	2.99	3.12	3.22	3.29	3.34	3.45	---	---	---	---	---	---	7.0	7.0	8.0	8.0	8.0	8.0	---	---	---	---	---	---
Central Arkansas	---	---	3.64	4.59	4.04	3.97	4.01	---	---	---	---	---	---	---	7.4	7.5	7.5	7.6	8.0	---	---	---	---	---
Chattanooga	---	---	3.04	3.00	3.02	3.08	3.24	---	---	---	---	---	---	---	7.8	7.8	8.0	8.0	8.4	---	---	---	---	---
Clarksburg	---	---	---	3.43	3.52	3.63	4.01	---	---	---	---	---	---	---	---	8.0	7.9	8.1	8.5	---	---	---	---	---
Des Moines	---	---	3.74	3.70	3.64	3.70	---	---	---	---	---	---	---	---	7.3	7.4	7.4	7.5	---	---	---	---	---	---
Eastern South Dakota	---	---	3.63	3.59	3.60	3.77	---	---	---	---	---	---	---	---	7.3	7.4	7.3	7.5	---	---	---	---	---	---
Fort Smith	---	---	3.82	4.68	4.46	4.75	4.62	---	---	---	---	---	---	---	7.6	7.5	7.6	7.9	8.5	---	---	---	---	---
Kansas City	---	3.57	3.57	3.50	3.56	3.67	4.05	---	---	---	---	---	---	6.6	6.7	6.7	6.8	7.0	7.5	---	---	---	---	---
Knoxville	---	---	---	3.13	3.15	3.21	3.38	3.57	---	---	---	---	---	---	---	7.5	7.6	7.9	8.5	8.8	---	---	---	---
Lubbock-Plainview	---	---	3.12	3.20	3.29	3.40	---	---	---	---	---	---	---	---	7.6	7.7	7.7	7.8	---	---	---	---	---	---
Madison	---	---	3.68	3.64	3.65	3.82	---	---	---	---	---	---	---	---	7.4	7.4	7.4	7.6	---	---	---	---	---	---
Memphis	---	---	3.81	4.16	3.84	4.02	4.18	---	---	---	---	---	---	---	7.0	7.0	7.0	7.0	7.5	---	---	---	---	---
Milwaukee	---	---	3.74	3.73	3.70	3.83	---	---	---	---	---	---	---	---	7.4	7.5	7.4	7.6	---	---	---	---	---	---
Minneapolis St. Paul	3.47	3.58	3.68	3.64	3.65	3.82	---	---	---	---	---	---	7.3	7.6	7.5	7.5	7.5	7.7	---	---	---	---	---	---
Mississippi	---	---	3.38	3.34	3.36	3.42	3.60	---	---	---	---	---	---	---	7.3	7.4	7.3	7.5	7.9	---	---	---	---	---
Nashville	---	---	3.34	3.29	3.65	3.82	4.05	---	---	---	---	---	---	---	7.6	7.6	7.6	8.0	8.6	---	---	---	---	---
New Orleans	---	3.30	3.39	3.34	3.36	3.42	3.60	---	---	---	---	---	---	7.0	7.3	7.4	7.3	7.5	7.9	---	---	---	---	---
Northern Louisiana	---	3.22	3.26	3.33	3.42	3.53	3.97	---	---	---	---	---	---	7.0	7.3	7.4	7.4	7.5	7.9	---	---	---	---	---
Puget Sound	3.27	3.39	3.48	3.54	3.63	3.75	4.30	4.44	4.54	4.27	4.23	4.17	7.2	7.5	7.6	7.6	7.6	7.9	8.4	8.8	9.0	8.8	8.3	8.2
Red River Valley	---	---	3.64	3.56	3.54	3.65	---	---	---	---	---	---	---	---	7.6	7.7	7.6	7.8	---	---	---	---	---	---
Southern Michigan	3.21	3.31	3.40	3.47	3.56	3.67	4.05	4.20	4.29	4.02	3.99	3.92	6.5	7.0	7.0	7.0	7.0	7.5	8.0	8.5	8.5	8.0	7.5	7.5
Texas Panhandle	---	---	3.14	3.21	3.30	3.41	---	---	---	---	---	---	---	---	7.3	7.4	7.3	7.5	---	---	---	---	---	---
Upper Chesapeake Bay	---	---	3.64	3.54	3.48	3.60	---	---	---	---	---	---	---	---	8.0	8.0	8.0	8.0	---	---	---	---	---	---
Washington, D. C.	---	---	---	3.54	3.48	3.60	---	---	---	---	---	---	---	---	---	8.0	8.0	8.0	---	---	---	---	---	---
Wheeling	---	---	---	3.43	3.52	3.63	4.01	---	---	---	---	---	---	---	---	7.9	7.8	8.0	8.5	---	---	---	---	---

© UPDATA 1981

Table 41.--Seasonal adjustment fund deduction or addition to blend price per hundredweight paid producers by handlers regulated under Federal milk orders, by markets, 1965-66

Marketing area	Apr.	May	June	July	Aug.	Sept.	Oct.	Nov.	Dec.
					Dollars				
					1965				
Central Arizona	0.15	0.15	0.15	---	0.14	0.19	0.13	---	---
Cincinnati	.20	.25	.25	.20	---	.20	.29	.30	.19
Columbus	.20	.25	.25	.20	---	.20	.28	.29	.20
Connecticut	.15	.15	.15	.17	.16	.17	---	---	---
Dayton-Springfield	.20	.25	.25	.20	---	.17	.23	.23	.16
Fort Wayne	.35	.35	.35	---	---	.42	.37	.37	---
Indianapolis	.36	.36	.36	.36	---	.42	.40	.41	.40
Inland Empire	.30	.30	.30	---	---	.33	.33	.34	---
Louisville-Lexington-Evansville	.38	.38	.38	.38	---	.40	.38	.39	.38
Nebraska-Western Iowa	.35	.34	.34	---	---	.41	.39	.38	---
Ozarks	.10	.10	.10	.10	---	---	.16	.15	.15
St. Louis	.10	.10	.10	.10	---	---	.15	.16	.15
Sioux City	.32	.31	.31	---	---	.36	.35	.36	---
Suburban St. Louis	.10	.10	.10	.10	---	---	.16	.16	.15
Tri-State	---	.30	.30	.30	---	.19	.27	.29	.19
					1966				
Central Arizona	.15	.15	.15	---	.15	.20	.14	---	---
Cincinnati	.20	.25	.25	.20	---	.20	.30	.32	.20
Columbus	.20	.25	.25	.20	---	.21	.30	.31	.21
Connecticut	.15	.15	.15	.17	.17	.17	---	---	---
Dayton-Springfield	.20	.25	.25	.20	---	.20	.28	.28	.19
Fort Wayne	---	.39	.39	---	---	.25	.23	.24	---
Indianapolis	.40	.38	.40	.43	---	.43	.40	.40	.38
Inland Empire	.30	.30	.30	---	---	.33	.32	.33	---
Louisville-Lexington-Evansville	.39	.39	.39	.39	---	.41	.41	.44	.41
Nebraska-Western Iowa	.38	.38	.38	---	---	.42	.39	.39	---
Paducah	.20	.20	.20	.20	---	---	.21	.21	.21
Ozarks	.10	.10	.10	.10	---	---	.16	.18	.15
St. Louis	.10	.10	.10	.10	---	---	.14	.14	.14
Sioux City	.37	.34	.33	---	---	.38	.37	.38	---
Suburban St. Louis	.10	.10	.10	.10	---	---	.14	.14	.13
Tri-State	.20	.25	.25	.20	---	.21	.28	.31	.21

© UPDATA 1981

Table 42.--Prices used in Federal milk order formulas to determine monthly prices, 1965-66

Year	Jan.	Feb.	Mar.	Apr.	May	June	July	Aug.	Sept.	Oct.	Nov.	Dec.	Average
						Dollars per 100 pound							
						United States manufacturing plants, 3.5% 1/							
1965	3.16	3.15	3.15	3.18	3.15	3.14	3.13	3.16	3.19	3.23	3.28	3.37	3.19
1966	3.36	3.51	3.62	3.56	3.53	3.64	3.89	4.07	4.13	4.10	3.97	3.99	3.78
						Minnesota-Wisconsin manufacturing grade milk, 3.5% 2/							
1965	3.25	3.22	3.22	3.23	3.22	3.20	3.21	3.25	3.29	3.34	3.39	3.47	3.27
1966	3.47	3.58	3.68	3.64	3.65	3.82	4.05	4.26	4.34	4.26	4.15	4.14	3.92
						Midwest condenseries, 3.5%							
1965	3.232	3.182	3.135	3.125	3.112	3.100	3.112	3.148	3.213	3.252	3.371	3.514	3.208
1966	3.552	3.665	3.828	3.672	3.633	3.735	3.999	4.176	4.215	4.165	4.066	4.071	3.898
						Cents (price per pound)							
						Butter, Chicago, 92-score							
1965	58.00	57.99	57.99	58.97	58.97	58.97	59.00	61.03	62.22	62.89	63.27	63.45	60.23
1966	59.33	61.80	63.40*	62.80	63.54	65.99	71.19	73.05	74.88	68.80	67.70	66.49	66.58
						Butter, Chicago, 93(92)-score							
1965	58.00	57.99	57.99	58.97	58.97	58.97	59.02	61.06	62.26	62.93	63.36	63.61	60.26
1966	59.32	61.96	63.52*	62.81	63.51	66.08	71.19	72.96	74.96	68.90	67.78	66.51	66.62
						Butter, New York, 92-score 3/							
1965	58.89	58.72	58.67	59.09	59.62	59.88	59.99	61.07	62.26	63.23	63.66	64.79	60.82
1966	62.01	60.78	65.67	62.65	63.40	65.50	68.61	72.64	74.72	74.19	68.17	67.54	67.16
						Cheese, Cheddars, Wisconsin Exchange							
1965	35.38	35.25	35.25	35.20	34.75	34.75	34.75	35.00	35.22	36.35	38.00	40.30	35.85
1966	40.50	41.62	43.50	41.10	40.81	42.38	44.95	47.00	46.90	45.50	44.50	44.50	43.60
						Cheese, Cheddars, Wisconsin Primary Markets							
1965	38.31	37.63	37.56	37.56	37.25	37.31	37.31	37.48	37.81	38.56	40.09	42.41	38.27
1966	42.81	43.63	45.71	43.38	42.88	44.36	46.91	49.38	49.38	48.56	47.00	47.00	45.92
						Nonfat dry milk (spray, Chicago area plants)							
1965	14.23	14.27	14.25	14.22	14.28	14.21	14.24	14.31	14.21	14.31	14.42	14.31	14.27
1966	14.54	14.59	14.81	16.02	16.70	16.81	18.83	19.63	19.73	19.64	19.74	19.58	17.55

* Equivalent price determined by U.S.D.A.
1/ Converted by using New York 92-score butter price (mid-point) times 0.125.
2/ Converted by using Chicago 92-score butter price times 0.120.
3/ 16th of preceding month through 15th of current month.

© UPDATA 1981

© UPDATA 1981

TABLE 43.--TOTAL VALUE OF MILK MARKETED BY ALL PRODUCERS AND AVERAGE VALUE OF MILK MARKETED PER PRODUCER AT BLEND PRICES ESTABLISHED BY FEDERAL MILK ORDERS, ADJUSTED FOR BUTTERFAT CONTENT, BY MARKETS, 1965-66

MARKET	ALL PRODUCERS 1965	ALL PRODUCERS 1966	PER PRODUCER 1965	PER PRODUCER 1966
	1,000 DOLLARS		DOLLARS	
NEW ENGLAND				
MASSACHUSETTS-RHODE ISLAND	154,245	167,031	15,680	19,015
CONNECTICUT	61,378	67,428	28,311	32,621
GROUP TOTAL 1/	215,623	234,458	17,961	21,607
MIDDLE ATLANTIC				
NEW YORK-NEW JERSEY	505,860	543,348	12,770	14,925
DELAWARE VALLEY	106,114	110,580	19,695	22,734
GROUP TOTAL 1/	611,974	653,928	13,599	15,845
SOUTH ATLANTIC				
UPPER CHESAPEAKE BAY	42,060	47,380	18,121	21,152
WASHINGTON,D.C.	50,498	55,776	26,803	31,195
WHEELING	8,145	8,665	10,703	12,485
CLARKSBURG	3,999	4,590	12,984	15,720
TRI-STATE	19,703	23,856	11,948	14,817
APPALACHIAN	14,508	17,013	17,693	21,812
TAMPA BAY	---	2/ 25,104	---	2/ 137,935
SOUTHEASTERN FLORIDA	33,825	36,634	397,942	416,293
GROUP TOTAL 1/	172,738	193,914	22,067	25,876
EAST NORTH CENTRAL				
UPSTATE MICHIGAN	2,639	3,091	12,275	15,304
SOUTHERN MICHIGAN	2/ 151,027	165,947	2/ 12,402	15,292
NORTHWESTERN OHIO	26,219	29,178	15,579	18,525
NORTHEASTERN OHIO	75,598	86,990	13,237	16,324
COLUMBUS	24,812	27,925	15,029	18,157
DAYTON - SPRINGFIELD	19,436	23,497	14,769	17,189
CINCINNATI	31,130	38,413	9,731	12,241
YOUNGSTOWN - WARREN	10,259	12,413	13,643	17,028
EASTERN GR. TOTAL 1/	341,122	387,455	12,773	15,667
MICHIGAN UPPER PENINSULA	4,975	5,723	9,604	11,728
NORTHEASTERN WISCONSIN	17,486	21,623	13,576	16,270
MILWAUKEE	37,012	121,533	15,981	17,322
ROCK RIVER VALLEY	5,118	11,931	16,456	20,018
CHICAGO	211,701	2/ 73,186	14,417	2/ 16,351
NORTHWESTERN INDIANA	14,541	24,866	14,383	18,243
FORT WAYNE	11,704	13,293	13,625	16,575
LSVILLE-LAGTON-EVNSVILLE	41,251	48,934	12,650	15,297
INDIANAPOLIS	42,074	48,027	13,006	15,919
SUBURBAN ST.LOUIS	13,782	17,721	9,518	11,934
MADISON	8,134	9,136	15,262	17,303
WESTERN GR. TOTAL 1/	139,406	164,459	12,512	15,162
WEST NORTH CENTRAL				
DULUTH - SUPERIOR	6,317	7,206	7,847	9,322
MINNEAPOLIS - ST.PAUL	43,143	60,051	13,670	15,815
EASTERN SOUTH DAKOTA	2/ 7,081	8,616	2/ 15,597	18,691
BLACK HILLS	2,433	2,820	21,727	26,602
NORTH CENTRAL IOWA	11,675	14,591	14,778	17,309
CEDAR RAPIDS - IOWA CITY	8,738	9,758	13,402	15,996
QUAD CITIES - DUBUQUE	9,957	10,832	15,156	18,390
DES MOINES	13,590	15,599	14,215	16,702
SIOUX CITY	2,965	3,786	18,415	22,273
NEBRASKA - WESTERN IOWA	23,093	27,459	15,883	19,148
NORTHERN GR. TOTAL 1/	128,993	160,718	14,027	16,538

CONTINUED-

TABLE 43.--TOTAL VALUE OF MILK MARKETED BY ALL PRODUCERS AND AVERAGE VALUE OF MILK MARKETED PER PRODUCER AT BLEND PRICES ESTABLISHED BY FEDERAL MILK ORDERS, ADJUSTED FOR BUTTERFAT CONTENT, BY MARKETS, 1965-66 -CON.

MARKET	ALL PRODUCERS 1965	ALL PRODUCERS 1966	PER PRODUCER 1965	PER PRODUCER 1966
	1,000 DOLLARS		DOLLARS	
WEST NORTH CENTRAL -CON.				
ST. LOUIS	38,336	45,667	14,549	17,860
OZARKS	12,113	17,087	10,903	13,307
KANSAS CITY	2/36,183	2/44,504	2/15,926	2/19,993
NEOSHO VALLEY	5,465	5,712	13,264	16,462
WICHITA	2/16,044	2/20,122	2/16,305	2/21,004
SOUTHERN GR. TOTAL 1/	108,141	133,092	14,586	18,051
EAST SOUTH CENTRAL				
PADUCAH	5,563	6,531	13,121	16,921
NASHVILLE	19,301	23,441	14,512	18,115
MEMPHIS	15,505	17,481	16,117	21,582
KNOXVILLE	10,098	12,061	14,343	17,157
CHATTANOOGA	11,229	12,614	16,835	20,344
MISSISSIPPI	2/17,074	25,091	2/17,804	21,372
GROUP TOTAL 1/	61,696	72,129	15,092	18,917
WEST SOUTH CENTRAL				
CENTRAL ARKANSAS	11,264	13,542	14,515	17,120
FORT SMITH	2,555	2,680	18,517	20,153
OKLAHOMA METROPOLITAN	28,071	32,297	16,789	20,904
RED RIVER VALLEY	9,750	11,588	19,044	23,410
TEXAS PANHANDLE	9,006	10,165	22,858	27,325
LUBBOCK - PLAINVIEW	4,203	4,893	37,531	47,045
NORTHERN GR. TOTAL 1/	64,850	75,164	17,994	21,830
NORTHERN LOUISIANA	11,207	12,803	26,683	32,578
NEW ORLEANS	24,355	28,346	15,444	19,415
NORTH TEXAS	50,574	59,131	25,4	32,365
CENTRAL WEST TEXAS	9,438	10,989	28,174	34,556
AUSTIN - WACO	7,866	12,435	30,489	24,146
SAN ANTONIO	14,024	16,606	35,593	42,800
CORPUS CHRISTI	12,646	26,606	32,259	34,509
SOUTHERN GR. TOTAL 1/	130,109	166,916	24,270	29,428
MOUNTAIN				
EASTERN COLORADO	2/32,388	37,005	2/21,169	24,266
GREAT BASIN	19,093	21,015	17,232	21,227
WESTERN COLORADO	2,202	2,459	23,174	23,642
CENTRAL ARIZONA	26,026	29,482	106,227	136,491
RIO GRANDE VALLEY	15,964	17,292	39,418	42,074
GROUP TOTAL 1/	95,673	107,253	28,289	33,042
PACIFIC				
PUGET SOUND	54,002	63,362	21,336	27,147
INLAND EMPIRE	8,754	10,058	16,394	20,360
GROUP TOTAL 1/	62,757	73,420	20,475	25,953
66-MARKET TOTAL 1/	2,133,080	2,422,907	15,369	18,456
ALL-MARKET TOTAL	2,418,526	2,704,619	15,300	18,514

1/ Based on markets where orders were effective entire period and which have had no significant marketing area expansions. January 1, 1965-December 31, 1966. See footnote 1 on page 23.

2/ Data combined for markets prior to January 1, 1967. See pages 6-7.

© UPDATA 1981

Table 44.--Fluid milk products sold in marketing areas defined by Federal milk orders for markets where comparable data are available, 1965-66

Item	Combined markets		Massachusetts-Rhode Island		Connecticut		Delaware Valley, Pa.-N. J.-Del.	
	Daily average	Butterfat	Daily average	Butterfat	Daily average	Butterfat	Daily average	Butterfat
	1,000 lb.	Percent	1,000 lb.	Percent	1,000 lb.	Percent	1,000 lb.	Percent
	1/ 1965		1965		1965		1965	
Whole milk	2/ 55,476.4	3.53	5,021.1	3.64	2,313.1	3.55	3,442.5	3.57
Flavored whole milk	1,743.3	3.59	21.0	3.38	8.7	3.57	50.7	3.46
Plain skim milk	1,837.1	1.10	175.2	.17	57.4	.21	62.8	.15
Skim milk, solids added	3,889.9	1.50	0	0	34.5	.62	104.0	.56
Buttermilk	3/ 1,312.6	1.16	13.1	1.53	7.3	.78	28.5	1.43
Flavored milk drinks	462.2	1.75	64.4	1.94	25.5	2.12	34.4	1.99
Milk and cream mixtures	853.220	11.7	23.408	11.5	.395	10.9	33.216	11.4
Light cream	245.800	17.7	107.199	17.8	38.441	14.0	24.717	19.7
Heavy cream	169.715	35.2	37.642	34.6	18.445	34.6	6.185	39.0
Sour cream	187.771	18.6	12.518	18.1	1.468	17.8	10.671	18.7
Eggnog	96.025	7.2	8.495	11.1	3.346	9.6	6.082	8.6
Total	66,274.0	3.57	5,484.1	4.07	2,508.6	3.82	3,803.8	3.68
	1/ 1966		1966		1966		1966	
Whole milk	2/ 55,186.5	3.52	4,982.0	3.63	2,333.4	3.54	3,441.2	3.54
Flavored whole milk	1,831.5	3.58	23.5	3.46	10.6	3.48	52.9	3.49
Plain skim milk	1,953.3	1.20	187.4	.22	56.6	.27	66.0	.19
Skim milk, solids added	4,768.2	1.57	0	0	46.3	.86	103.1	.57
Buttermilk	3/ 1,314.8	1.16	13.8	1.69	7.5	.71	28.3	1.49
Flavored milk drinks	478.7	1.73	68.6	1.92	26.3	2.10	39.2	2.05
Milk and cream mixtures	836.672	11.6	23.601	11.6	16.886	10.9	34.566	11.3
Light cream	212.320	17.9	103.332	17.7	23.432	14.8	23.339	19.4
Heavy cream	158.000	35.3	34.746	34.8	17.662	34.5	6.025	38.7
Sour cream	201.819	18.4	12.434	19.3	1.487	17.6	10.057	18.8
Eggnog	107.381	7.4	8.332	10.6	3.208	9.0	5.781	8.4
Total	67,049.2	3.53	5,457.7	4.03	2,543.4	3.78	3,810.5	3.64

© UPDATA 1981

Table 44.--Fluid milk products sold in marketing areas defined by Federal milk orders for markets where comparable data are available, 1965-66

Item	Upper Chesapeake Bay, Md.		Washington, D. C.-Va.-Md.		Wheeling, W. Va.-Ohio		Clarksburg, W. Va.	
	Daily average	Butterfat	Daily average	Butterfat	Daily average	Butterfat	Daily average	Butterfat
	1,000 lb.	Percent	1,000 lb.	Percent	1,000 lb.	Percent	1,000 lb.	Percent
	1965		1965		1965		1965	
Whole milk	1,277.6	3.57	1,686.8	3.56	330.2	3.53	179.6	3.54
Flavored whole milk	32.8	3.88	59.3	3.79	14.4	3.55	5.9	3.51
Plain skim milk	8.7	1.17	69.6	.22	2.2	.60	.3	.10
Skim milk, solids added	40.0	.51	21.4	.66	5.9	1.26	5.7	1.51
Buttermilk	12.1	1.04	27.5	1.28	7.3	1.41	4.7	1.07
Flavored milk drinks	25.6	2.52	1.2	1.82	1.0	1.93	.4	.19
Milk and cream mixtures	17.777	11.8	35.948	12.1	3.947	11.9	2.325	11.9
Light cream	4.124	18.7	10.311	19.8	.646	19.7	.050	21.6
Heavy cream	1.986	37.5	3.001	37.6	.144	34.3	.046	39.3
Sour cream	.806	16.1	9.089	18.6	.453	19.9	.135	18.6
Eggnog	4.718	6.2	4.993	10.6	.438	6.0	.138	4.9
Total	1,426.2	3.65	1,929.1	3.76	366.6	3.58	199.3	3.53
	1966		1966		1966		1966	
Whole milk	1,279.9	3.56	1,744.1	3.55	329.9	3.53	177.0	3.54
Flavored whole milk	36.1	3.80	62.7	3.81	13.2	3.55	6.2	3.50
Plain skim milk	10.2	1.24	72.1	.33	2.3	.51	.3	.18
Skim milk, solids added	45.5	.67	42.3	1.28	7.1	1.39	6.6	1.59
Buttermilk	11.8	1.04	28.7	1.27	7.5	1.49	4.8	1.01
Flavored milk drinks	26.6	2.54	.4	1.62	.9	1.50	.3	.25
Milk and cream mixtures	18.008	11.8	35.491	12.1	3.884	11.8	2.212	12.0
Light cream	3.523	18.8	9.355	19.8	.504	19.7	.043	21.8
Heavy cream	1.766	38.0	3.181	37.5	.120	34.1	.045	39.7
Sour cream	.651	15.7	10.400	18.1	.457	19.6	.157	18.5
Eggnog	4.946	5.8	5.004	10.6	.345	8.0	.112	5.7
Total	1,439.0	3.61	2,013.7	3.73	366.2	3.56	197.8	3.52

© UPDATA 1981

Table 44.--Fluid milk products sold in marketing areas defined by Federal milk orders for markets where comparable data are available, 1965-66

Item	Tri-State, W. Va.-Ky.-Ohio		Appalachian, Tenn.-Va.-W. Va.-Ky.		Southeastern Florida		Upstate Michigan	
	Daily average	Butterfat	Daily average	Butterfat	Daily average	Butterfat	Daily average	Butterfat
	1,000 lb.	Percent	1,000 lb.	Percent	1,000 lb.	Percent	1,000 lb.	Percent
	1965		1965		4/ 1965		1965	
Whole milk	771.0	3.54	281.3	3.58	1,084.3	3.77	138.9	3.54
Flavored whole milk	25.4	3.57	8.6	3.49	11.8	3.48	5.2	3.69
Plain skim milk	1.6	.33	8.4	.30	22.9	.10	1.9	.25
Skim milk, solids added	23.7	1.32	.5	1.62	77.4	1.14	7.3	1.06
Buttermilk	36.7	.99	28.4	.54	28.8	1.02	1.1	.76
Flavored milk drinks	5.6	2.14	4.1	1.63	17.6	1.01	0	0
Milk and cream mixtures	6.084	11.9	1.070	12.3	27.341	10.5	2.815	10.8
Light cream	.142	20.2	.157	20.4	9.899	18.0	.128	24.0
Heavy cream	.125	37.6	.198	37.5	3.225	38.0	.300	37.4
Sour cream	.530	18.5	.315	19.7	3.343	17.8	.243	20.6
Eggnog	.785	6.2	.598	5.3	2.844	10.7	.079	9.9
Total	871.7	3.43	333.6	3.28	1,289.5	3.83	158.0	3.61
	1966		1966		4/ 1966		1966	
Whole milk	792.9	3.52	285.3	3.57	1,097.0	3.75	140.4	3.54
Flavored whole milk	26.6	3.56	9.2	3.48	11.9	3.38	5.7	3.64
Plain skim milk	1.4	.44	8.3	.32	26.4	.19	1.5	.29
Skim milk, solids added	35.1	1.50	1.7	1.85	83.6	1.10	10.3	1.06
Buttermilk	41.8	1.04	28.8	.52	28.2	1.00	1.2	1.02
Flavored milk drinks	5.7	2.09	3.8	1.81	18.1	.99	0	0
Milk and cream mixtures	6.033	11.9	1.038	12.6	27.149	10.6	2.513	10.9
Light cream	.131	19.1	.117	20.7	8.864	18.0	.146	20.9
Heavy cream	.104	37.3	.146	38.0	3.490	38.2	.299	35.8
Sour cream	.594	18.4	.373	18.9	3.374	17.8	.297	19.7
Eggnog	.892	5.9	.612	5.1	3.057	10.2	.091	8.7
Total	911.2	3.39	339.4	3.27	1,311.1	3.79	162.4	3.56

© UPDATA 1981

Table 44.--Fluid milk products sold in marketing areas defined by Federal milk orders for markets where comparable data are available, 1965-66

Item	Southern Michigan		Northwestern Ohio, Ohio-Mich.		Northeastern Ohio		Columbus, Ohio	
	Daily average	Butterfat	Daily average	Butterfat	Daily average	Butterfat	Daily average	Butterfat
	1,000 lb.	Percent	1,000 lb.	Percent	1,000 lb.	Percent	1,000 lb.	Percent
	5/ 1965		5/ 1965		1965		1965	
Whole milk	5,516.2	3.52	1,014.8	3.51	2,463.7	3.51	888.5	3.50
Flavored whole milk	230.6	3.58	41.8	3.71	74.5	3.52	34.7	3.75
Plain skim milk	93.0	.17	32.2	1.36	57.9	.98	8.7	.90
Skim milk, solids added	331.6	.89	42.8	1.55	146.2	1.46	45.3	1.11
Buttermilk	80.6	1.18	13.0	1.29	45.2	1.22	13.5	1.06
Flavored milk drinks	1.7	3.12	5.5	1.92	30.8	1.44	17.1	1.97
Milk and cream mixtures	128.954	10.4	17.971	11.5	42.538	11.6	14.287	11.6
Light cream	14.711	18.5	.556	19.5	8.746	18.1	2.475	17.9
Heavy cream	8.405	35.3	1.278	35.7	3.231	35.1	.992	33.6
Sour cream	23.624	19.5	3.100	18.5	10.133	17.0	2.776	19.2
Eggnog	5.293	9.6	.811	7.6	3.412	8.6	1.114	6.2
Total	6,434.7	3.59	1,173.8	3.56	2,886.4	3.55	1,029.4	3.54
	5/ 1966		5/ 1966		1966		1966	
Whole milk	5,573.9	3.52	1,048.4	3.51	2,422.6	3.51	875.9	3.49
Flavored whole milk	236.8	3.58	45.0	3.68	83.0	3.56	34.2	3.74
Plain skim milk	77.0	.17	37.9	1.43	53.7	.95	4.4	.29
Skim milk, solids added	406.2	.99	51.7	1.60	157.6	1.53	57.0	1.32
Buttermilk	83.5	1.16	13.5	1.25	43.4	1.13	14.2	.93
Flavored milk drinks	2.1	1.23	5.7	1.81	27.9	1.30	16.6	1.96
Milk and cream mixtures	125.653	10.5	17.070	11.4	39.073	11.6	13.491	11.3
Light cream	12.488	18.6	.380	19.4	6.606	18.0	1.723	17.9
Heavy cream	8.112	35.3	1.096	35.3	2.871	34.8	.833	33.3
Sour cream	27.546	19.0	2.786	18.5	10.200	18.0	2.001	18.6
Eggnog	5.186	9.8	.868	6.8	3.611	8.4	1.013	6.2
Total	6,558.5	3.56	1,224.4	3.52	2,850.6	3.53	1,021.4	3.49

© UPDATA 1981

Table 44.--Fluid milk products sold in marketing areas defined by Federal milk orders for markets where comparable data are available, 1965-66

Item	Dayton-Springfield, Ohio		Cincinnati, Ohio-Ky.		Youngstown-Warren, Ohio		Michigan Upper Peninsula, Mich.-Wis.	
	Daily average	Butterfat	Daily average	Butterfat	Daily average	Butterfat	Daily average	Butterfat
	1,000 lb.	Percent	1,000 lb.	Percent	1,000 lb.	Percent	1,000 lb.	Percent
	1965		1965		1965		1965	
Whole milk	575.9	3.51	1,002.1	3.50	418.4	3.54	258.8	3.53
Flavored whole milk	25.3	3.86	40.6	3.69	20.9	3.81	9.6	3.53
Plain skim milk	2.8	.51	19.2	1.11	11.0	1.59	6.5	.25
Skim milk, solids added	78.7	1.74	73.8	1.68	20.0	1.39	17.2	1.38
Buttermilk	15.3	1.68	26.2	2.06	7.5	1.24	3.8	.90
Flavored milk drinks	9.0	2.11	13.3	1.69	3.5	1.69	1.0	.42
Milk and cream mixtures	8.990	11.8	13.855	11.5	5.404	11.8	4.812	12.0
Light cream	.975	19.2	1.720	19.1	.847	19.6	.153	20.1
Heavy cream	.887	33.9	1.173	33.5	.236	36.0	.923	34.3
Sour cream	1.799	18.4	2.210	18.9	1.669	18.3	.620	19.0
Eggnog	1.123	4.5	1.770	7.0	.189	5.8	.158	6.4
Total	720.8	3.46	1,195.9	3.49	509.6	3.56	303.6	3.56
	1966		1966		1966		1966	
Whole milk	529.2	3.51	946.9	3.50	434.4	3.53	248.8	3.53
Flavored whole milk	25.5	3.85	42.5	3.71	21.0	3.81	9.1	3.53
Plain skim milk	3.3	.85	24.4	1.31	9.5	1.48	4.3	.28
Skim milk, solids added	101.1	1.82	98.9	1.77	20.9	1.52	22.3	1.41
Buttermilk	14.2	1.45	25.2	1.93	7.6	1.08	3.6	.89
Flavored milk drinks	9.2	2.13	13.3	1.74	3.6	1.76	.9	.40
Milk and cream mixtures	8.039	11.7	13.114	11.4	4.714	11.4	4.371	11.9
Light cream	.769	19.1	1.191	19.0	.683	18.9	.136	19.5
Heavy cream	.780	33.9	1.050	33.8	.208	35.0	.792	34.0
Sour cream	1.797	18.2	2.136	18.8	1.577	18.1	.642	19.2
Eggnog	1.097	4.5	1.873	6.6	.220	4.4	.113	5.8
Total	695.0	3.39	1,170.6	3.43	504.4	3.52	295.0	3.53

© UPDATA 1981

Table 44.--Fluid milk products sold in marketing areas defined by Federal milk orders for markets where comparable data are available, 1965-66

Item	Northeastern Wisconsin		Milwaukee, Wisconsin		Northwestern Indiana		Fort Wayne, Ind.	
	Daily average	Butterfat	Daily average	Butterfat	Daily average	Butterfat	Daily average	Butterfat
	1,000 lb.	Percent	1,000 lb.	Percent	1,000 lb.	Percent	1,000 lb.	Percent
	1965		1965		6/ 1965		1965	
Whole milk	675.6	3.47	1,200.9	3.50	819.0	3.52	389.6	3.50
Flavored whole milk	38.8	3.54	45.8	3.56	32.0	3.46	10.8	3.44
Plain skim milk	23.3	.97	86.5	1.62	34.0	1.49	22.2	1.81
Skim milk, solids added	66.3	1.35	170.5	1.59	71.4	1.86	41.7	1.82
Buttermilk	7.1	1.01	12.9	.95	14.5	1.48	4.0	1.18
Flavored milk drinks	4.2	.65	5.6	.68	5.3	1.44	6.6	2.14
Milk and cream mixtures	13.065	12.8	24.450	12.5	14.834	12.3	6.051	12.1
Light cream	.155	22.6	.853	18.7	.321	19.4	.172	20.9
Heavy cream	3.081	35.1	5.507	33.9	1.522	36.3	.720	35.4
Sour cream	3.202	18.5	8.148	17.7	2.783	18.0	.996	18.3
Eggnog	.901	5.4	2.385	5.4	.028	5.8	.239	4.3
Total	835.7	3.53	1,563.5	3.49	995.7	3.51	483.1	3.43
	1966		1966		6/ 1966		1966	
Whole milk	671.9	3.46	1,180.5	3.50	782.9	3.52	393.7	3.49
Flavored whole milk	39.6	3.50	47.5	3.55	32.8	3.46	10.4	3.47
Plain skim milk	24.4	1.20	97.3	1.64	34.2	1.56	24.8	1.89
Skim milk, solids added	79.7	1.43	193.6	1.66	76.5	1.88	63.0	1.88
Buttermilk	7.8	.91	13.4	1.08	14.1	1.49	4.5	1.12
Flavored milk drinks	4.1	.74	6.3	.65	4.4	1.38	7.0	2.03
Milk and cream mixtures	12.135	12.7	23.818	12.4	13.297	12.3	5.799	12.2
Light cream	.132	23.6	.581	17.6	.255	19.2	.113	20.2
Heavy cream	2.687	34.9	4.857	33.6	1.232	35.9	.698	35.5
Sour cream	3.404	18.4	14.155	18.4	2.538	17.9	1.041	18.1
Eggnog	.797	5.9	12.699	10.0	.724	6.1	.170	7.2
Total	845.9	3.47	1,594.7	3.54	962.9	3.49	511.2	3.35

Table 44--Fluid milk products sold in marketing areas defined by Federal milk orders for markets where comparable data are available, 1965-66

Item	Louisville-Lexington-Evansville, Ky.-Ind.		Indianapolis, Ind.		Suburban St. Louis, Ill.		Madison, Wis.	
	Daily average	Butterfat	Daily average	Butterfat	Daily average	Butterfat	Daily average	Butterfat
	1,000 lb.	Percent	1,000 lb.	Percent	1,000 lb.	Percent	1,000 lb.	Percent
	6/ 1965		1965		1965		1965	
Whole milk	1,412.4	3.53	1,558.9	3.40	436.5	3.36	361.2	3.45
Flavored whole milk	50.2	3.71	69.2	3.58	23.1	3.41	24.9	3.69
Plain skim milk	10.2	1.11	43.1	1.75	52.6	1.99	1.9	.37
Skim milk, solids added	127.8	1.80	214.8	1.79	21.6	1.95	113.3	1.80
Buttermilk	60.6	.69	36.7	1.18	8.7	1.33	4.4	1.36
Flavored milk drinks	19.3	1.40	34.2	1.95	.8	2.26	1.8	1.77
Milk and cream mixtures	17.900	12.0	26.324	11.9	7.201	11.8	10.554	12.4
Light cream	1.511	19.2	1.891	19.3	.072	19.3	.252	27.4
Heavy cream	1.883	35.1	2.743	33.5	.842	35.0	1.821	34.7
Sour cream	1.954	18.5	6.185	16.8	1.193	18.0	2.093	18.3
Eggnog	3.296	5.6	2.580	5.1	.262	5.0	.576	4.7
Total	1,707.0	3.42	1,996.6	3.35	557.9	3.33	522.8	3.43
	6/ 1966		1966		1966		1966	
Whole milk	1,427.2	3.48	1,535.2	3.38	465.5	3.30	349.5	3.44
Flavored whole milk	51.4	3.71	74.1	3.56	28.6	3.32	23.8	3.63
Plain skim milk	8.2	1.21	43.5	1.84	65.8	1.95	1.3	.41
Skim milk, solids added	148.2	1.80	288.4	1.85	23.8	1.97	124.5	1.79
Buttermilk	60.1	.66	37.8	1.19	9.7	1.31	4.3	1.35
Flavored milk drinks	21.8	1.48	33.2	1.95	.9	2.17	1.3	.96
Milk and cream mixtures	18.393	11.9	26.112	11.9	7.101	11.7	9.290	12.3
Light cream	1.215	18.5	1.415	19.5	.070	19.3	.075	25.2
Heavy cream	1.825	34.7	1.569	35.6	.875	34.7	1.761	34.4
Sour cream	2.160	18.6	6.018	16.8	1.522	18.4	2.755	17.4
Eggnog	3.144	6.2	2.261	5.3	.246	4.9	.575	5.0
Total	1,743.6	3.37	2,049.6	3.26	604.1	3.25	519.2	3.36

Table 44.--Fluid milk products sold in marketing areas defined by Federal milk orders for markets where comparable data are available, 1965-66

Item	Duluth-Superior, Minn.-Wis.		Minneapolis-St. Paul, Minn.		Eastern South Dakota, S. Dak.-Iowa-Minn.		Black Hills, S. Dak.	
	Daily average	Butterfat	Daily average	Butterfat	Daily average	Butterfat	Daily average	Butterfat
	1,000 lb.	Percent	1,000 lb.	Percent	1,000 lb.	Percent	1,000 lb.	Percent
	1965		1965		5/ 1965		1965	
Whole milk	160.6	3.50	1,157.3	3.49	206.7	3.34	71.6	3.37
Flavored whole milk	3.2	3.43	7.0	3.49	7.2	3.27	2.7	3.45
Plain skim milk	2.3	.15	72.5	1.19	38.7	1.86	7/	---
Skim milk, solids added	24.9	1.14	250.1	1.36	22.5	1.26	11.8	1.40
Buttermilk	3.1	1.15	13.3	.99	2.3	.88	.7	1.47
Flavored milk drinks	1.5	.21	30.5	.71	5.3	.66	.4	.97
Milk and cream mixtures	2.987	12.9	28.339	12.0	5.277	12.0	1.421	12.5
Light cream	8/	---	2.769	20.3	0	0	8/	---
Heavy cream	1.450	32.8	7.810	35.8	1.122	35.6	.212	34.8
Sour cream	.491	20.1	6.788	20.0	.835	19.3	.286	18.4
Eggnog	9/	---	1.342	4.5	9/	---	0	0
Total	200.5	3.50	1,577.7	3.38	289.9	3.24	89.1	3.35
	1966		1966		5/ 1966		1966	
Whole milk	155.6	3.48	1,108.4	3.47	198.9	3.35	64.3	3.37
Flavored whole milk	3.1	3.41	7.7	3.50	6.6	3.30	2.5	3.45
Plain skim milk	2.4	.20	83.9	1.44	43.2	2.00	7/	---
Skim milk, solids added	29.9	1.25	306.0	1.41	28.4	1.26	14.7	1.54
Buttermilk	3.2	1.38	13.1	.96	2.2	.89	.6	1.54
Flavored milk drinks	1.1	.24	30.5	.69	4.8	.70	.4	.20
Milk and cream mixtures	2.787	12.9	26.196	12.0	4.962	11.8	1.335	12.8
Light cream	8/	---	2.271	20.3	0	0	8/	---
Heavy cream	1.268	32.9	6.868	35.6	.994	35.6	.167	34.8
Sour cream	.562	20.1	7.225	19.9	.864	19.4	.267	18.2
Eggnog	9/	---	1.381	4.3	9/	---	0	0
Total	199.9	3.42	1,593.5	3.27	290.9	3.19	84.3	3.28

Table 44.--Fluid milk products sold in marketing areas defined by Federal milk orders for markets where comparable data are available, 1965-66

Item	North Central Iowa		Cedar Rapids-Iowa City, Iowa		Quad Cities-Dubuque, Iowa-Ill.		Des Moines, Iowa	
	Daily average	Butterfat	Daily average	Butterfat	Daily average	Butterfat	Daily average	Butterfat
	1,000 lb.	Percent	1,000 lb.	Percent	1,000 lb.	Percent	1,000 lb.	Percent
	1965		1965		6/ 1965		1965	
Whole milk	328.0	3.53	119.4	3.38	382.9	3.41	452.9	3.72
Flavored whole milk	12.4	3.70	5.2	3.88	3.5	3.59	12.3	3.87
Plain skim milk	21.8	1.56	1.8	1.08	10.4	.49	55.1	1.22
Skim milk, solids added	53.7	1.74	36.6	1.19	68.7	1.38	33.4	1.35
Buttermilk	2.8	1.65	.9	1.34	3.1	1.12	4.0	1.35
Flavored milk drinks	4.3	1.12	0	0	16.2	3.51	2.0	1.50
Milk and cream mixtures	8.757	12.6	3.560	12.3	10.533	12.2	11.881	13.1
Light cream	.011	20.6	0	0	.076	19.9	.235	19.9
Heavy cream	.946	36.2	.274	37.7	.874	36.0	.924	38.8
Sour cream	.987	18.7	.722	16.2	1.129	18.2	3.072	12.7
Eggnog	.173	6.6	.153	6.3	.406	5.5	.381	8.0
Total	433.9	3.47	168.6	3.18	497.8	3.34	576.2	3.63
	1966		1966		6/ 1966		1966	
Whole milk	323.7	3.52	124.8	3.37	375.1	3.41	448.7	3.71
Flavored whole milk	13.0	3.63	5.7	3.80	4.3	3.52	13.8	3.74
Plain skim milk	28.9	1.73	1.6	1.00	11.6	.52	61.8	1.34
Skim milk, solids added	60.5	1.75	39.2	1.11	72.6	1.38	41.3	1.41
Buttermilk	2.7	1.54	.8	1.07	3.0	1.04	4.0	1.26
Flavored milk drinks	3.9	1.17	0	0	15.3	3.41	1.9	1.40
Milk and cream mixtures	8.014	12.6	3.330	12.4	9.532	12.2	11.294	13.1
Light cream	.007	20.6	0	0	.056	20.3	.165	19.6
Heavy cream	.795	35.7	.252	38.8	.785	36.4	.879	38.9
Sour cream	.890	19.1	.667	16.5	1.146	18.0	3.310	12.2
Eggnog	.234	5.6	.163	6.1	.352	5.9	.439	7.6
Total	442.6	3.38	176.5	3.12	493.8	3.29	587.6	3.56

© UPDATA 1981

Table 44.--Fluid milk products sold in marketing areas defined by Federal milk orders for markets where comparable data are available, 1965-66

Item	Sioux City, Iowa-Nebr.-S. Dak.		Nebraska-Western Iowa, Nebr.-Iowa		St. Louis, Mo.-Ill.		Ozarks, Mo.-Ark.	
	Daily average	Butterfat	Daily average	Butterfat	Daily average	Butterfat	Daily average	Butterfat
	1,000 lb.	Percent	1,000 lb.	Percent	1,000 lb.	Percent	1,000 lb.	Percent
	1965		6/ 1965		6/ 1965		1965	
Whole milk	73.0	3.37	862.4	3.39	1,191.5	3.35	326.1	3.35
Flavored whole milk	1.9	3.47	33.6	3.45	26.4	3.38	19.1	3.36
Plain skim milk	3.5	.68	25.1	.05	237.4	1.90	1.2	1.75
Skim milk, solids added	16.5	1.61	150.0	1.72	3.8	1.20	26.8	1.53
Buttermilk	.6	.96	8.6	1.15	32.7	1.58	15.9	1.79
Flavored milk drinks	1.0	.24	5.1	.82	4.3	1.87	.4	2.00
Milk and cream mixtures	2.076	11.7	25.090	12.1	18.148	12.0	5.312	12.0
Light cream	8/	---	.181	20.8	3.319	18.5	8/	---
Heavy cream	.168	38.0	1.399	36.2	1.941	33.0	.548	35.2
Sour cream	.246	19.3	3.759	18.7	4.900	16.4	.967	19.4
Eggnog	.085	5.0	1.220	3.4	3.334	4.5	.701	3.6
Total	99.1	3.21	1,116.4	3.36	1,527.7	3.30	397.0	3.36
	1966		6/ 1966		6/ 1966		1966	
Whole milk	70.3	3.37	838.0	3.38	1,139.1	3.35	347.3	3.34
Flavored whole milk	2.0	3.47	30.0	3.44	22.2	3.28	22.4	3.30
Plain skim milk	3.1	.87	20.7	.08	262.1	1.90	1.8	1.86
Skim milk, solids added	20.4	1.61	173.2	1.71	4.9	1.27	27.9	1.59
Buttermilk	.6	.97	8.4	1.25	32.2	1.59	15.4	1.79
Flavored milk drinks	1.3	.47	5.7	.95	8.6	2.35	.7	2.11
Milk and cream mixtures	1.913	11.8	23.430	12.3	17.032	12.0	5.081	12.0
Light cream	8/	---	.144	21.3	2.887	18.4	0	0
Heavy cream	.153	38.1	1.161	36.2	1.803	33.1	.549	35.2
Sour cream	.278	19.3	4.029	18.7	5.251	16.4	1.564	15.2
Eggnog	.084	4.8	1.456	3.4	3.234	4.6	.532	4.9
Total	100.1	3.15	1,106.2	3.31	1,499.3	3.26	423.2	3.34

© UPDATA 1981

Table 44.--Fluid milk products sold in marketing areas defined by Federal milk orders for markets where comparable data are available, 1965-66

Item	Kansas City, Mo.-Kans.		Neosho Valley, Kansas-Mo.		Wichita, Kansas		Paducah, Ky.-Mo.	
	Daily average	Butterfat	Daily average	Butterfat	Daily average	Butterfat	Daily average	Butterfat
	1,000 lb.	Percent	1,000 lb.	Percent	1,000 lb.	Percent	1,000 lb.	Percent
	5/ 1965		1965		5/ 1965		4/ 1965	
Whole milk	1,217.8	3.36	175.8	3.46	448.3	3.31	172.8	3.50
Flavored whole milk	24.1	3.38	2.3	3.37	12.7	3.36	6.5	3.63
Plain skim milk	26.8	1.67	1.7	1.70	8.7	1.36	8.1	1.83
Skim milk, solids added	181.8	1.75	19.7	1.57	54.9	1.63	3.5	1.66
Buttermilk	23.8	1.34	4.5	1.32	7.8	.94	13.0	.67
Flavored milk drinks	2.3	1.33	10/	.88	.3	.98	.5	2.11
Milk and cream mixtures	22.966	11.9	4.247	12.1	9.240	11.6	.948	12.5
Light cream	.582	19.2	.006	20.1	.219	17.7	.052	19.1
Heavy cream	2.734	36.5	.375	35.8	.799	34.9	.272	36.7
Sour cream	8.212	17.4	.616	19.7	1.594	18.0	.280	18.9
Eggnog	4.461	3.6	.003	12.8	.819	2.0	.505	5.6
Total	1,515.6	3.37	209.2	3.50	545.4	3.31	207.5	3.34
	5/ 1966		1966		5/ 1966		4/ 1966	
Whole milk	1,222.3	3.35	175.1	3.42	453.7	3.32	174.7	3.49
Flavored whole milk	24.8	3.39	2.3	3.37	11.6	3.35	7.0	3.60
Plain skim milk	30.0	1.79	.6	1.37	9.0	1.35	9.5	1.82
Skim milk, solids added	211.9	1.74	21.9	1.57	63.6	1.64	4.1	1.74
Buttermilk	22.6	1.20	4.3	1.38	7.6	.93	12.5	.64
Flavored milk drinks	2.1	1.24	.5	1.42	.4	1.11	.3	2.14
Milk and cream mixtures	22.416	11.8	3.798	12.0	9.173	11.5	.955	12.6
Light cream	.360	19.5	.007	19.2	.203	18.3	.028	20.2
Heavy cream	2.492	36.2	.313	35.4	.821	35.6	.262	37.4
Sour cream	9.851	15.9	.472	19.5	1.550	18.1	.309	18.4
Eggnog	4.077	3.1	.007	5.1	.846	1.6	.394	6.1
Total	1,552.9	3.32	209.3	3.41	558.5	3.29	210.0	3.33

© UPDATA 1981

Table 44.--Fluid milk products sold in marketing areas defined by Federal milk orders for markets where comparable data are available, 1965-66

Item	Nashville, Tenn.-Ky.		Memphis, Tenn.-Miss.-Ark.		Knoxville, Tenn.		Chattanooga, Tenn.	
	Daily average	Butterfat	Daily average	Butterfat	Daily average	Butterfat	Daily average	Butterfat
	1,000 lb.	Percent	1,000 lb.	Percent	1,000 lb.	Percent	1,000 lb.	Percent
	6/ 1965		1965		1965		1965	
Whole milk	733.2	3.53	491.1	3.53	239.6	3.63	243.9	3.94
Flavored whole milk	13.9	3.81	27.9	3.67	2.4	3.65	6.8	3.66
Plain skim milk	5.1	1.34	1.5	1.24	18.4	.63	16.3	1.12
Skim milk, solids added	24.7	1.00	18.4	1.20	11/	---	.6	1.94
Buttermilk	73.0	.35	46.0	.78	20.3	.68	24.4	.45
Flavored milk drinks	20.3	1.80	0	0	5.6	1.09	.7	1.67
Milk and cream mixtures	4.457	12.3	4.677	12.2	1.182	12.0	1.146	12.2
Light cream	.041	20.4	1.140	18.0	.368	21.0	.117	22.7
Heavy cream	1.350	35.3	1.116	36.1	.326	38.2	.395	36.1
Sour cream	.852	18.8	.952	18.3	.365	18.4	.454	18.7
Eggnog	1.357	11.4	1.709	9.0	.803	7.7	.515	6.7
Total	878.3	3.27	594.5	3.44	289.3	3.31	295.3	3.59
	6/ 1966		1966		1966		1966	
Whole milk	769.8	3.52	478.2	3.54	246.6	3.64	238.1	3.94
Flavored whole milk	15.9	3.76	27.9	3.67	2.5	3.75	8.4	3.63
Plain skim milk	7.6	1.38	1.7	1.71	19.3	.71	21.1	1.22
Skim milk, solids added	26.1	1.07	24.3	1.38	11/	---	4.3	1.81
Buttermilk	74.5	.35	45.0	.78	20.7	.71	24.7	.46
Flavored milk drinks	18.9	2.07	0	0	6.3	1.07	.2	1.80
Milk and cream mixtures	4.385	12.4	4.546	12.2	1.212	12.1	1.212	12.0
Light cream	.084	13.2	1.025	18.1	.278	21.0	.134	22.0
Heavy cream	1.216	35.3	1.109	36.3	.337	38.5	.455	36.9
Sour cream	.866	18.8	1.000	18.3	.467	18.5	.575	18.6
Eggnog	1.631	9.6	2.119	6.7	.759	7.5	.496	6.5
Total	921.0	3.26	586.9	3.43	298.5	3.32	299.7	3.54

© UPDATA 1981

Table 44.--Fluid milk products sold in marketing areas defined by Federal milk orders for markets where comparable data are available, 1965-66

Item	Mississippi		Central Arkansas		Oklahoma Metropolitan		Red River Valley, Texas-Okla.	
	Daily average	Butterfat	Daily average	Butterfat	Daily average	Butterfat	Daily average	Butterfat
	1,000 lb.	Percent	1,000 lb.	Percent	1,000 lb.	Percent	1,000 lb.	Percent
	6/ 1965		1965		1965		6/ 1965	
Whole milk	568.4	3.87	390.0	3.54	869.7	3.57	327.9	3.38
Flavored whole milk	63.7	3.81	33.2	3.56	25.0	3.92	25.2	3.62
Plain skim milk	3.0	1.31	6.1	1.87	3.7	.29	.8	.38
Skim milk, solids added	25.5	1.52	20.6	1.79	40.2	1.71	22.6	1.99
Buttermilk	61.9	1.20	36.3	1.31	38.7	1.34	20.4	1.19
Flavored milk drinks	0	0	0	0	0	0	7/	---
Milk and cream mixtures	5.109	13.0	4.674	12.3	12.119	12.0	3.318	12.0
Light cream	.025	12.8	.137	19.4	.294	20.2	8/	---
Heavy cream	1.234	36.5	.849	35.9	1.995	35.4	.583	33.2
Sour cream	1.031	19.0	.663	19.1	2.975	18.7	.809	17.9
Eggnog	.788	9.8	1.124	4.8	2.532	4.5	0	0
Total	730.7	3.69	493.6	3.45	997.2	3.62	401.6	3.34
	6/ 1966		1966		1966		6/ 1966	
Whole milk	575.5	3.83	409.8	3.52	863.5	3.56	314.3	3.38
Flavored whole milk	64.4	3.83	32.2	3.58	24.9	3.83	30.0	3.52
Plain skim milk	3.8	1.50	1.5	1.50	2.5	.29	1.0	.43
Skim milk, solids added	28.7	1.56	25.9	1.85	51.2	1.79	33.3	1.98
Buttermilk	62.4	1.16	36.6	1.13	37.2	1.41	19.2	1.18
Flavored milk drinks	0	0	0	0	7/	---	7/	---
Milk and cream mixtures	4.859	12.9	4.321	12.1	10.965	11.9	3.037	11.7
Light cream	.022	12.7	.067	20.9	.213	19.8	8/	---
Heavy cream	1.167	36.2	.813	36.6	1.807	34.8	.567	35.1
Sour cream	1.274	18.6	.671	18.9	3.173	18.5	.921	17.3
Eggnog	.694	9.0	1.143	5.2	1.535	5.0	.097	5.3
Total	742.8	3.64	513.0	3.42	997.0	3.59	402.4	3.30

© UPDATA 1981

Table 44.--Fluid milk products sold in marketing areas defined by Federal milk orders for markets where comparable data are available, 1965-66

Item	Texas Panhandle, Texas-Okla.		Lubbock-Plainview, Texas		Northern Louisiana		New Orleans, La.	
	Daily average	Butterfat	Daily average	Butterfat	Daily average	Butterfat	Daily average	Butterfat
	1,000 lb.	Percent	1,000 lb.	Percent	1,000 lb.	Percent	1,000 lb.	Percent
	1965		1965		1965		1965	
Whole milk	239.4	3.50	210.4	3.46	279.3	3.84	655.2	3.87
Flavored whole milk	12.8	3.49	10.4	3.48	6.3	3.89	24.8	3.81
Plain skim milk	7/	---	.2	.42	2.0	1.80	18.8	1.17
Skim milk, solids added	14.0	1.82	14.3	1.74	15.3	1.41	33.4	1.63
Buttermilk	12.5	1.58	11.7	1.58	26.2	1.63	10.2	1.61
Flavored milk drinks	0	0	0	0	.5	2.52	1.4	2.41
Milk and cream mixtures	3.343	12.1	2.293	11.9	2.018	12.3	7.741	12.8
Light cream	8/	---	0	0	.235	18.7	1.196	19.8
Heavy cream	.817	34.6	1.385	35.1	.693	36.3	.753	34.0
Sour cream	.748	18.0	8/	---	.451	17.9	.847	19.4
Eggnog	9/	---	9/	---	0	0	1.352	8.2
Total	283.6	3.54	250.7	3.50	333.0	3.69	755.7	3.84
	1966		1966		1966		1966	
Whole milk	239.6	3.44	203.6	3.46	290.7	3.82	662.6	3.87
Flavored whole milk	16.2	3.38	9.8	3.45	8.0	3.92	25.4	3.84
Plain skim milk	7/	---	.2	.42	1.3	1.59	17.6	1.28
Skim milk, solids added	16.2	1.91	15.4	1.74	19.1	1.52	39.5	1.67
Buttermilk	12.1	1.52	11.4	1.64	27.2	1.79	10.1	1.64
Flavored milk drinks	0	0	0	0	.1	1.86	.8	2.74
Milk and cream mixtures	3.031	12.0	2.050	11.9	2.097	12.3	7.637	13.0
Light cream	8/	---	8/	---	.180	18.7	1.078	19.2
Heavy cream	.819	34.6	1.346	35.3	.690	36.2	.711	34.5
Sour cream	.874	18.7	8/	---	.590	18.3	.931	19.3
Eggnog	9/	---	9/	---	0	0	1.315	7.9
Total	288.8	3.47	243.8	3.48	350.0	3.67	767.7	3.83

© UPDATA 1981

Table 44.--Fluid milk products sold in marketing areas defined by Federal milk orders for markets where comparable data are available, 1965-66

Item	North Texas		Central West Texas		Austin-Waco, Texas		San Antonio, Texas	
	Daily average	Butterfat	Daily average	Butterfat	Daily average	Butterfat	Daily average	Butterfat
	1,000 lb.	Percent	1,000 lb.	Percent	1,000 lb.	Percent	1,000 lb.	Percent
	1965		1965		1965		1965	
Whole milk	1,237.6	3.45	365.6	3.38	416.1	3.45	434.1	3.44
Flavored whole milk	79.0	3.44	18.0	3.45	34.0	3.49	48.1	3.38
Plain skim milk	17.1	1.28	7/	---	.9	.70	7/	---
Skim milk, solids added	131.4	1.81	24.9	1.79	21.1	1.10	30.1	1.54
Buttermilk	82.8	1.35	21.8	1.08	18.1	1.23	10.0	1.45
Flavored milk drinks	0	0	0	0	7/	---	0	0
Milk and cream mixtures	19.445	12.1	4.822	11.8	5.569	12.1	5.641	12.2
Light cream	.516	18.7	8/	---	.178	20.5	8/	---
Heavy cream	4.825	35.7	1.338	34.2	1.142	35.1	1.403	35.6
Sour cream	6.199	21.6	.509	19.2	.530	19.5	8/	---
Eggnog	1.924	9.3	.566	9.1	9/	---	1.578	5.4
Total	1,580.8	3.47	437.5	3.39	497.6	3.45	530.9	3.45
	1966		1966		1966		1966	
Whole milk	1,118.0	3.42	328.2	3.36	398.9	3.44	424.6	3.44
Flavored whole milk	80.7	3.43	17.4	3.41	37.3	3.46	50.0	3.35
Plain skim milk	3.1	.20	7/	---	.6	.22	7/	---
Skim milk, solids added	281.2	1.92	50.7	1.97	42.2	1.60	48.5	1.83
Buttermilk	80.2	1.42	21.5	1.25	18.1	1.23	10.3	1.50
Flavored milk drinks	0	0	0	0	0	0	0	0
Milk and cream mixtures	18.493	12.0	4.444	12.1	5.457	12.3	5.116	12.3
Light cream	.321	19.6	8/	---	.112	21.1	8/	---
Heavy cream	4.784	35.2	1.270	35.2	1.074	35.0	1.390	34.7
Sour cream	7.098	20.3	.546	18.2	.590	19.5	8/	---
Eggnog	1.385	7.1	.551	9.0	9/	---	1.519	5.5
Total	1,595.3	3.32	424.6	3.30	504.3	3.38	541.4	3.40

© UPDATA 1981

Table 44.--Fluid milk products sold in marketing areas defined by Federal milk orders for markets where comparable data are available 1965-66

Item	Corpus Christi, Texas		Eastern Colorado, Colo.-Kansas		Great Basin, Utah-Nev.-Idaho-Wyo.	
	Daily average	Butterfat	Daily average	Butterfat	Daily average	Butterfat
	1,000 lb.	Percent	1,000 lb.	Percent	1,000 lb.	Percent
	1965		5/ 1965		6/ 1965	
Whole milk	336.3	3.52	1,039.5	3.38	551.6	3.46
Flavored whole milk	14.1	3.49	32.4	3.46	1.1	3.58
Plain skim milk	6.7	1.41	64.2	.84	28.6	1.55
Skim milk, solids added	17.1	1.65	114.6	1.66	145.7	1.94
Buttermilk	9.9	1.68	19.5	1.57	10.5	1.69
Flavored milk drinks	0	0	1.9	1.89	9.2	1.89
Milk and cream mixtures	4.536	12.4	23.221	11.8	7.991	12.7
Light cream	8/	---	1.563	18.9	.283	20.8
Heavy cream	.554	35.2	2.653	35.8	4.812	35.2
Sour cream	1.113	19.1	4.702	19.0	2.125	20.2
Eggnog	1.034	4.6	4.578	4.8	.001	7.0
Total	391.3	3.55	1,308.8	3.37	761.9	3.41
	1966		5/ 1966		6/ 1966	
Whole milk	333.2	3.50	1,028.9	3.35	529.5	3.47
Flavored whole milk	14.7	3.48	37.8	3.50	1.0	3.59
Plain skim milk	8.8	1.51	73.5	.95	29.3	1.57
Skim milk, solids added	23.1	1.99	117.8	1.70	162.0	1.93
Buttermilk	9.3	1.68	20.3	1.58	10.2	1.65
Flavored milk drinks	0	0	.8	2.04	9.7	1.85
Milk and cream mixtures	4.078	12.4	21.917	11.9	7.433	12.7
Light cream	8/	---	1.231	19.2	.339	18.9
Heavy cream	.517	35.1	2.452	36.3	4.537	35.0
Sour cream	1.267	18.9	3.346	19.1	2.179	19.8
Eggnog	.936	4.8	4.283	4.7	.153	5.9
Total	395.9	3.51	1,312.3	3.31	756.3	3.35

© UPDATA 1981

Table 44.--Fluid milk products sold in marketing areas defined by Federal milk orders for markets where comparable data are available, 1965-66

Item	Central Arizona		Rio Grande Valley, N. Mex.-Texas-Colo.		Puget Sound, Wash.		Inland Empire, Wash.-Idaho	
	Daily average	Butterfat	Daily average	Butterfat	Daily average	Butterfat	Daily average	Butterfat
	1,000 lb.	Percen	1,000 lb.	Percent	1,000 lb.	Percent	1,000 lb.	Percent
	1965		1965		4/ 1965		1965	
Whole milk	868.1	3.51	784.5	3.53	1,100.9	3.53	207.0	3.58
Flavored whole milk	18.4	3.57	27.8	3.49	15.6	3.66	.7	3.70
Plain skim milk	66.7	1.51	33.0	1.90	80.0	1.37	32.8	1.43
Skim milk, solids added	39.8	1.61	13.7	.93	194.9	1.74	64.9	2.05
Buttermilk	21.7	1.30	19.9	1.67	25.3	1.21	4.9	1.13
Flavored milk drinks	3.6	.80	1.0	3.31	4.4	1.38	7/	---
Milk and cream mixtures	14.178	11.6	10.586	12.0	27.149	11.8	5.707	11.9
Light cream	.100	20.7	.115	22.4	.475	20.8	.343	20.9
Heavy cream	1.267	36.5	1.438	36.4	8.545	34.2	1.853	34.2
Sour cream	3.859	19.2	1.838	19.4	8.977	20.0	.832	21.3
Eggnog	3.261	4.7	.566	5.6	1.710	8.1	.291	7.4
Total	1,041.0	3.47	894.4	3.57	1,468.0	3.57	319.4	3.41
	1966		1966		4/ 1966		1966	
Whole milk	851.0	3.49	821.3	3.51	1,150.0	3.52	201.0	3.57
Flavored whole milk	18.9	3.57	36.3	3.44	27.6	3.58	1.3	3.68
Plain skim milk	74.8	1.53	38.9	1.94	95.8	1.53	34.2	1.50
Skim milk, solids added	46.5	1.63	10.8	.72	217.3	1.76	68.6	2.07
Buttermilk	22.4	1.36	19.0	1.64	25.7	1.33	5.0	1.19
Flavored milk drinks	11.0	.24	.5	3.12	4.7	1.46	7/	---
Milk and cream mixtures	13.539	11.5	9.885	11.9	27.298	11.9	5.561	12.0
Light cream	.056	19.6	.048	26.7	.110	20.9	.276	21.2
Heavy cream	1.193	36.3	1.421	36.5	8.143	34.2	1.791	34.2
Sour cream	4.093	19.6	1.807	19.0	7.871	20.1	.886	21.2
Eggnog	3.445	3.9	2.634	5.5	2.140	7.2	.370	8.2
Total	1,046.9	3.40	942.6	3.55	1,566.7	3.51	319.0	3.38

1/ Represents all Federal milk order markets in effect as of December 31, 1966, except New York-New Jersey, Tampa Bay, Rock River Valley, Fort Smith, and Western Colorado. 2/ Includes whole milk equivalent of concentrated milk: 1965 less than 0.05 thousand pounds, 3.15 percent; 1966 less than 0.05 thousand pounds, 3.49 percent. 3/ Buttermilk includes small quantities of yogurt and cultured specialties. 4/ Annual sales based on marketing area as defined prior to May 1, 1966, Paducah; July 1, 1966, Puget Sound; November 1, 1966, Southeastern Florida. 5/ Annual sales represent the area after the merger and expansion of Toledo and North Central Ohio, January 1, 1965; Eastern South Dakota and Sioux Falls-Mitchell, May 1, 1965; Southern Michigan and Muskegon, August 1, 1965; Eastern Colorado and Colorado Springs-Pueblo, December 1, 1965; St. Joseph and Kansas City, September 1, 1966; Southwest Kansas and Wichita, September 1, 1966. 6/ Annual sales based on marketing area as defined after February 1, 1965, Louisville-Lexington-Evansville, Quad Cities-Dubuque, and St. Louis; March 1, 1965, Red River Valley and Nashville; April 1, 1965, Nebr.-Western Iowa and Northwestern Indiana; May 1, 1965, Mississippi; January 1, 1966, Great Basin. 7/ Included with skim milk, solids added. 8/ Included with heavy cream. 9/ Included with mixtures. 10/ Less than 0.05 thousand pounds. 11/ Included with plain skim milk.

© UPDATA 1981

© UPDATA 1981

MILK MARKETING AREAS UNDER FEDERAL ORDERS AS OF JANUARY 1, 1967

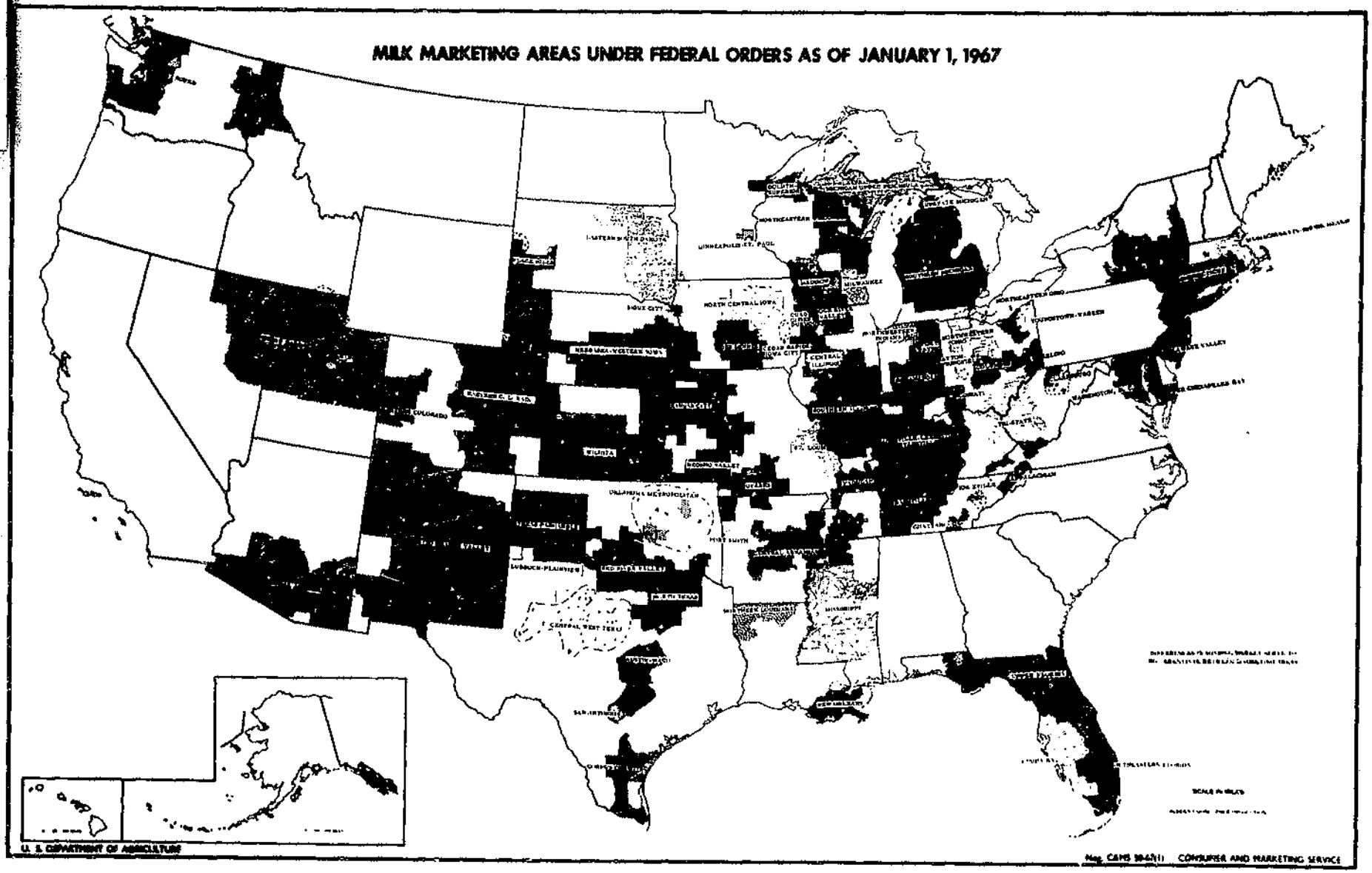

END

© UPDATA 1981