



AgEcon SEARCH
RESEARCH IN AGRICULTURAL & APPLIED ECONOMICS

The World's Largest Open Access Agricultural & Applied Economics Digital Library

This document is discoverable and free to researchers across the globe due to the work of AgEcon Search.

Help ensure our sustainability.

Give to AgEcon Search

AgEcon Search

<http://ageconsearch.umn.edu>

aesearch@umn.edu

*Papers downloaded from **AgEcon Search** may be used for non-commercial purposes and personal study only. No other use, including posting to another Internet site, is permitted without permission from the copyright owner (not AgEcon Search), or as allowed under the provisions of Fair Use, U.S. Copyright Act, Title 17 U.S.C.*

האוניברסיטה העברית בירושלים
The Hebrew University of Jerusalem



המרכז למחקר בכלכלה חקלאית
The Center for Agricultural
Economic Research

המחלקה לכלכלה חקלאית ומנהל
The Department of Agricultural
Economics and Management

Discussion Paper No. 2.05

**Land Reform and Development of
Agricultural Land Markets in Russia**

by

Zvi Lerman & Natalya Shagaida

Papers by members of the Department
can be found in their home sites:

מאמרים של חברי המחלקה נמצאים
גם באתרי הבית שלהם:

<http://departments.agri.huji.ac.il/economics/indexe.html>

P.O. Box 12, Rehovot 76100

ת.ד. 12, רחובות 76100

Land Reform and Development of Agricultural Land Markets in Russia

Zvi Lerman

The Hebrew University of Jerusalem, Israel

Natalya Shagaida

VIAPI – Russian Institute for Agrarian Problems and Informatics, Moscow

Prepared for the IAMO Forum 2005, June 16-18, 2005, Halle

Version February 2005

Land Reform and Development of Agricultural Land Markets in Russia

Zvi Lerman and Natalya Shagaida

Abstract

Russia has experienced dramatic changes in land ownership and land tenure since the dissolution of the Soviet Union at the end of 1991: agricultural land has been largely privatized, individual landowners now have legal rights to most agricultural land in the country, and previous prohibitions on buying and selling of land have been removed by recent laws. The necessary pre-conditions for the development of agricultural land markets have been met and we are beginning to witness transactions that involve individual landowners, and not only the state. However, further development of the embryonic land market is severely circumscribed by the inadequacy of the administrative and technical infrastructure. In this paper we discuss the dynamically evolving legal framework for land reform, consider the impacts of land reform on privatization and ownership structure of agricultural land, and analyze the development of land market transactions. The analysis is based on official statistical sources and the results of a questionnaire-based survey conducted by the authors in 2003 in three regions. The paper concludes with a review of the existing constraints on land transactions and some policy recommendations.

Land Reform and Development of Agricultural Land Markets in Russia

Zvi Lerman and Natalya Shagaida

Russia ranks fifth in the world by its agricultural land area (after China, Australia, USA, and Brazil)¹. At 220 million hectares, Russia's agricultural land matches that of the whole of Europe and is about 40% of agricultural land in China or in all 15 countries of the former USSR combined. Russia usually has a reputation of being a land-rich (*mnogozemel'naya*) country. Russia's endowment of agricultural land is 5.5 hectares per rural resident, which is actually less than in the United States (6.3 hectares per rural resident), but much more than in China (0.7 hectares per rural resident) or in India (0.3 hectares per rural resident). Availability of agricultural land is thus not a constraint in Russia, and yet land ownership is an emotionally charged issue that cuts across all segments of the population.

This paper examines the dramatic changes in land ownership and land tenure that have occurred in Russia since the dissolution of the Soviet Union at the end of 1991. We start with a discussion of the legal framework for land reform that crystallized in the early 1990s and has continued to evolve dynamically ever since, consider the impacts of land reform on privatization and ownership structure of agricultural land, and analyze the development of land market transactions. The analysis is based on official national sources and the results of a questionnaire-based survey conducted by the authors in 2003.² We conclude with a review of the existing constraints on land transactions and some policy recommendations.

1. LEGAL FRAMEWORK AND LAND REFORM OUTCOMES

Russia's agricultural land area has remained remarkably stable at 220 million hectares since 1990. On the other hand, agricultural land used by producers (both corporate and individual farms) dropped from 214 million hectares in 1991 to 195 million hectares in 2003 – a decrease of 16% during the transition. The share of agricultural land used by farms declined from 96% in 1991 to 88% in 2003. The remainder was transferred primarily to the state land reserve, which is a pool of land available for allocation to producers but not currently in use. Reclassification of land from farm use to rural municipalities also contributed to this decrease. The main change in agricultural land use occurred around 1998-99, when reserve land and land controlled by municipalities (and other users) abruptly doubled from 13 million hectares to 26 million hectares.

Table 1.1 shows the structure of agricultural land resources by users in 1991 and 2003. In addition to the features discussed above, it demonstrates the substantial transfer of land from corporate farms (former kolkhozes and sovkhozes) to the individual sector: corporate farms lost 59 million hectares, or nearly 30% of their total land endowment in 1991, while the individual sector gained 40 million hectares (the remainder was absorbed in the state reserve and by user

¹ The data in this paragraph are based on FAOSTAT – FAO's on-line statistical database (www.fao.org).

² The survey, referred to as the 2003 BASIS survey, was implemented by the Analytical Centre on Agri-Food Economics in Moscow as part of the BASIS/CRS research project *Land, Labor, and Purchased Input Market Constraints on Economic Growth in Russian Agriculture: Analysis of Current Conditions and Policy Options*.

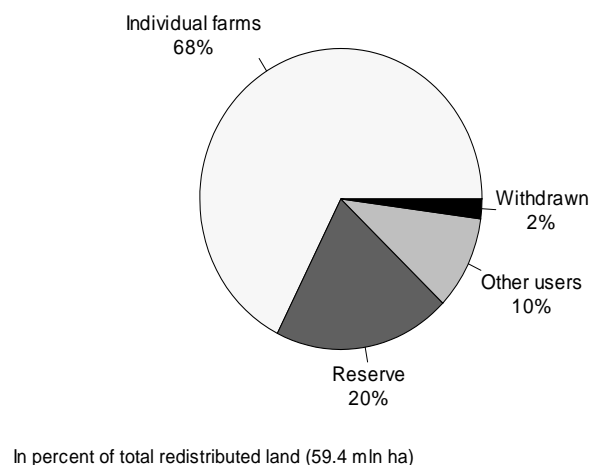
reclassification). The distribution of land flows between 1991 and 2003 is illustrated in **Figure 1.1**.

Table 1.1. Structure of agricultural land by users 1991 and 2003 (beginning of year)

	million hectares		percent	
	2003	1991	2003	1991
Total agricultural land	220.9	222.1	100.0	100.0
Used by farms	194.6	213.8	88.1	96.3
corporate farms	150.4	209.8	68.1	94.5
peasant farms	17.0	0.1	7.7	0.0
household plots	11.8	3.9	5.3	1.8
municipal meadows and pastures in household use	15.4	0	7.0	0
Reserve land	13.8	1.8	6.2	0.8
Other users	12.5	6.5	5.7	2.9

Source: Goskomstat (2003a).

Fig. 1.1. Agricultural land flows 1991-2003



Historical Background

Land in Russia (and in other parts of the former czarist empire) was nationalized within days of the Bolshevik revolution in October 1917, as Lenin's Decree on Land (*Dekret o zemle*) transferred all land to the state and prohibited private land ownership. "Land to the peasants" was the slogan that the Bolsheviks used to attract the largely conservative peasantry to the revolutionary cause. Indeed, after 1917, the land in large estates was distributed to the landless and the land-poor, and communal land was generally transferred to individual use (in a sense completing Stolypin's unfinished reform that began in 1905 and was interrupted by the outbreak of World War I in 1914). Although the Bolshevik platform advocated from the start collective farming as the road to socialism, individual farming dominated the Russian rural scene all through the 1920s. Thus, of the 20 million hectares distributed to the rural population during 1917-19, fully 95% went to peasant families and only 5% to various collectives and state farms.

It was only in 1929 (after the severe grain procurement shortfalls of 1927-28) that Stalin initiated a forceful and brutal collectivization program, which rapidly led to total elimination of individual farming and establishment of collective and state farms (*kolkhozy* and *sovkhozy*) as the monopolistic organizational form in Soviet agriculture. Russian peasants, who had received individual land plots only a decade earlier, were now forced to put their land and assets in collective farms. By the end of the 1930s, a relatively small number of socialized, or “public-sector” farms (about 30,000 in total) controlled 98% of agricultural land and produced most of the commercially marketed output.

However, despite pervasive collectivization and monopolistic state ownership of land, individual or private agriculture quickly reemerged in a different guise. Independent peasants had disappeared, but millions of rural households were now allowed to cultivate small plots of less than 0.5 hectare, producing mainly for subsistence (although part of the output always found its way to farmers’ markets in nearby towns). The policy of allowing small-scale private farming on household plots within large collectives was implemented as a measure for improving rural family incomes and mitigating the resistance of the peasantry to socialized agriculture. Household plots operated by employees of collective farms and other village residents controlled in aggregate 2% of agricultural land, but still managed to produce 20% of gross agricultural output. During most of the Soviet period Russia’s agriculture was thus characterized by a distinctly dual or bimodal farm structure, in which commercial production from collective and state farms was supplemented by subsistence-oriented individual agriculture based on small household plots within the large collectives.

Since the 1930s, collective and state farms were given state-owned land in permanent, perpetual use, without any payment. Transfers of land between these large corporate farms were initiated by orders from the authorities, as part of often changing government programs that aggregated or disaggregated collective farms and transformed *kolkhozes* into *sovkhozes* (or back). Rural households typically received their plots in use rights from the local collective farm and generally enjoyed security (subject to administrative whims of the local authorities),

Reform Legislation

After more than seven decades of state monopoly in land ownership, the first signs of readiness to reform the Soviet system were incorporated in the 1989 *Principles of Land Legislation of the USSR*. This Union-level law relaxed the traditional policy of giving state land in use rights only, and introduced a new category of land tenure for rural households—lifetime inheritable possession (*pozhitzennoe nasleduemoie vladenie*). Security of tenure was formally ensured, but land transactions (including subleasing) were absolutely prohibited. From this point on, Russia took over the land reform initiatives from the USSR legislators. In October 1990, more than a year before the dissolution of the Soviet Union, Russia (then still called RSFSR—the Russian Soviet Federated Socialist Republic) passed the Land Reform Law and introduced an appropriate constitutional amendment that actually recognized the right of private ownership in agricultural land. As a compromise, however, the amendment imposed a 10-year moratorium on buying and selling of land in private ownership and restricted alienation of land to the state (and not to other landowners).

This was truly the beginning of the latest revolution in land-tenure relations in Russia. The trail-blazing constitutional amendment was followed by the Russian Law on Peasant Farms (December 1990), which legalized private farming, allowed distribution of collective land in the

form of paper shares to members, and provided the option of withdrawing land plots for the establishment of an independent peasant farm outside the collectivist framework. Russia's new Land Code passed in April 1991 formalized these various legal initiatives and laid the road for mass privatization of agricultural land.

Land ownership is an emotionally charged issue in Russia. The passage of reform-oriented land laws was accompanied by dramatic political debates, and the sharply opposed positions of the reform-minded executive and the highly conservative legislature prevented the development of a full-fledged legal privatization mechanism for more than a decade. The main sticking point was the right to buy and sell privately owned land – a basic inalienable right associated with private land ownership in market economies. The two branches of government could not agree on this point. The legal deadlock was clearly reflected in the laws of that period. The 1993 Russian constitution simply reiterated the right of private ownership. The 1994 Civil Code suspended its land chapter until the passage of a new land code, while the 2001 Land Code skirted the issue by deferring all matters relating to transactions in agricultural land to a special law to be passed at some unspecified time in the future. All the legal advances since mid-1991 were realized in the form of presidential decrees and government resolutions – temporary instruments that required ultimate codification in permanent laws, but because of the persistent legislative opposition to buying and selling of agricultural land, these legal instruments mainly focused on mechanisms that progressively broadened the range of permissible transactions in land shares, not physical plots. Ownership rights in agricultural land (including buying and selling) were finally normalized in January 2003, when the Law on Agricultural Land Transactions came into force. Mortgage of agricultural land has been allowed since February 2004.

In 1991, agricultural land held by collective and state farms began to be distributed in the form of land shares to individuals, who could then withdraw their land allocation for the establishment of a peasant farm. Alienation of land in peasant farms was allowed only to the state (in practice, to local authorities), not to other individuals. Starting in early 1992, land shares still held in the form of paper certificates could be sold to other members of the collective or to the collective farm as a legal body; physical land plots could be sold only under special circumstances (when the landowner retired, when the plot was passed in inheritance, when the peasant farmer relocated to another region, or when the seller undertook to use the proceeds from the sale of land for the establishment of a non-farm business). Procedures adopted in March 1993 allowed buying and selling of land for household plots and other individual uses (dachas, gardening, individual housing).

The new 1993 constitution declared that landowners had “freedom of disposition without violating the rights of other owners”. However, the buying and selling of land (other than household plots) was neither allowed nor prohibited. Some regions (e.g., Saratov Oblast) adopted local legislation allowing transactions in land, but no federal law existed. This naturally created serious administrative barriers to the development of land markets, and until the adoption of the January 2003 law land transactions mainly involved conversion of land shares into physical plots.

In practice, the legal ban on buying and selling of agricultural land was bypassed even before January 2003 by presidential decrees and government resolutions. These decrees and resolutions allowed buying and selling of land shares (first to other members of the collective, and since October 1993 practically to any buyer). Having purchased a land share, the new shareowner could request its conversion into a land plot. The transferability of land shares has

led to substantial redistribution of land ownership and land use in former collective farms. Presidential decrees and government resolutions also allowed (since October 1993) conversion of land shares into physical plots for household farming. Once the ownership of the new addition to the household plot was officially registered, it could be sold and bought in accordance with the different rules applicable (since May 1993) to land in household plots. A market has thus emerged for relatively small plots created through conversion of land shares by family members. The national average land share was about 10 hectares, and some regions actually allowed expansion of household plots to the combined size of the land shares held by all family members. In principle, the size of a household plot in the fields outside the village limits could thus reach several tens of hectares, which is comparable with the average size of a peasant farm.

Beyond the psychological opposition to buying and selling of land, other emotional issues included the concern about concentration of land ownership in the hands of few physical persons or corporations (“latifundiazation” of agricultural land), the fear of excessive fragmentation of land during privatization, loss of land holdings by former collective farms due to their weak financial situation and danger of bankruptcy, and that perennial bogey, the sale of Russian land to foreigners. The provisions of the 2003 Law of Agricultural Land Transactions were designed to address these concerns. While buying and selling of land plots (as well as land shares) was allowed, the state retained a preemptive right on land purchases; regional governments could impose limits on physical concentration of land by a single owner (typically 10% of the agricultural land in the district), on the one hand, and also limits on the minimum size of physical plots that could be surveyed and registered for farming purposes (household plots were exempt from this restriction); foreigners and companies with majority foreign capital could only lease agricultural land, not own it.

Table 1.2. Assessment of the impact of legal restrictions on transactions in agricultural land

Legal restriction	Impact assessment
Preemptive right of oblast government and municipal authorities to purchase land plots and land shares from joint shared ownership	Intended to prevent socially undesirable transactions, but significantly delays the completion of land transactions and complicates seller-buyer negotiations. Can be bypassed by resorting to alternative mechanisms: public auction, investment in the equity capital of a corporation, gift
Upper limit on concentration of land by physical persons or legal bodies created by physical persons	Intended to prevent “latifundiazation”, but may be overcome by creating a legal body owned by another legal body, not a physical person (e.g., in Belgorod, whole districts are held by a single corporation created by another corporation)
Minimum size of agricultural plots	Intended to prevent excessive fragmentation, but some conservative regions abuse this provision by setting unacceptably large minimum sizes, e.g., 100 ha in Voronezh, 200 ha in Krasnodar.
Foreigners and foreign corporations may not own land	Intended to address social concerns; the restrictive impact of this provision has been alleviated by allowing long-term leasing for 49 years

The introduction of preemptive rights for the oblast and the municipalities is perhaps most restrictive in this context. Negotiations for a piece of agricultural land (or even a land share) between private parties cannot be concluded without offering the authorities the option to buy the land on the same terms. The private deal can go through only if the authorities refuse or let the option lapse (within one month). Moreover, if the terms of sale are changed in the process

of dynamic negotiations, the authorities again should be given the option to exercise their preemptive right, leading to a further delay of at least one month. Despite these and other reservations, the legal restrictions on the whole are regarded in Russia as striking a reasonable balance between the need to alleviate the original concerns and the goal of minimizing the restrictions on land markets (**Table 1.2**).

Land Privatization

Contrary to the Baltic states and most countries in East Central Europe, Russia chose to privatize agricultural land by distribution to users, not restitution to former owners. The initial legislation in 1989-91 focused on the principle of private ownership of land and the procedures for distribution of state land for individual farming (household plots, small-scale gardeners and vegetable growers, peasant farmers). Mass privatization was launched in 1991-92, when large chunks of state land were privatized into joint ownership of the rural people who lived and worked in collective and state farms. This formal privatization affected most of the agricultural land in collective and state farms, while the rest of agricultural land and other rural land (including land under farm buildings, for instance) remained state property (creating the so-called redistribution reserve for future municipal and farming needs). The privatized land was then divided into equal shares, and each adult – collective farm worker, pensioner, or employee of rural social services – received one land share. The size of the share was determined by land availability in the district and was rigidly controlled (like the size of all land distributions to individuals; see **Table 1.3**).

Table 1.3. Typical size of privatized land units in Russia

Privatization category	Size
Allocation for peasant farming	30-50 ha
Allocation to household plots	0.5 ha in the village; 1.0 ha in the fields outside the village
Allocation for gardening and vegetable growing	0.06-0.08 ha
Allocation for individual housing	0.10 ha
Land share	7-10 ha

A land share is a paper entitlement of fractional ownership in the agricultural land transferred by the state to the collective. This mechanism created a new ownership category that became known as “joint shared ownership”. This was no longer state ownership (hence the use of the term “privatization”), but it was not individual ownership either. The reform laws typically allowed shareowners to withdraw physical land plots from joint shared ownership into individual ownership, but the requirement to survey and register the plot (with all the attendant costs and administrative complications) was deferred to the time in the future when the shareowner would actually decide to withdraw his or her land from the common pool of owners.

Russian land privatization quickly produced 11.9 million shareowners with land shares covering 117.6 million hectares, or 9.9 hectares per share. By 1995 the state had privatized through land shares fully 56% of the original 209.8 million hectares controlled by former collective and state farms at the beginning of reform. The remaining land was transferred to the state redistribution reserve, which provided the pool of land for future creation of peasant farms, expansion of household plots, and various municipal needs.

The distribution of land shares immediately placed the shareowners in a decision node: they could choose to start an independent business by withdrawing their land from the collective;

on the other hand, they did not have to do that, as they could simply leave their land shares in joint cultivation by the existing collective farm (which meanwhile had reorganized as a corporate farm in one of the standard organizational forms, such as shareholding company, limited liability company, partnership, or agricultural cooperative). It was clear from the outset that most shareowners would not start an independent farm and instead would prefer to keep their land shares in the collective. It suffices to mention that in 1992 half the shareowners were elderly pensioners. With time, rural people developed mixed conversion strategies, with several members of the same family or groups of relatives and neighbors pooling their paper shares to receive one contiguous land plot in return. One of the villages in Leningrad Oblast provides a typical example of such “home-made consolidation”: six families holding jointly 17 land shares were allotted 6 consolidated plots, with each family receiving a single plot of appropriate size, regardless of whether its individual members had 2, 3, or 5 land shares. This share consolidation strategy is a natural response to the concerns about excessive fragmentation of individual land plots. In retrospect, distribution of land shares proved more effective and less costly for land consolidation than distribution of physical plots. This is evident from any comparison with the experience in East Central Europe, where land fragmentation and consolidation efforts are still a major issue after nearly fifteen years of transition.

The privatization process itself provided the trigger for the first land market transactions in Russia. The former collective and state farms, now reorganized as corporate farms of various types, were formally left without any land for farming. They had to turn back to the newly created shareowners and lease their land shares or alternatively entice them to invest their land shares in the equity capital of the corporate farms. Initially, it was not too difficult to persuade the new shareowners not to withdraw their land and to let the corporate farm continue using it. However, as time went on and people began to get used to the new market mechanisms, some shareowners would withdraw their land from the former collective farm and lease it to another producer offering more competitive terms. A shareowner actually could avoid the bureaucratic hassle of withdrawing a land plot and simply lease out the land share. The lessor would then negotiate for a specific plot with the manager of the collective farm where the share was originally used. A two-tier leasing system has thus developed: leasing of land shares from individual shareowners (either by the original corporate farm or by other producers) and leasing of land plots from individuals who have independently converted their land share into a plot. All in all, it seems that the Russian land privatization strategy, based on distribution of land shares instead of the more conventional (to the Western observer) distribution of individual land plots, has had clear beneficial effects on the level of transaction costs, although possibly it delayed the productivity improvements normally associated with individual ownership and control of land.

The 2003 Law on Agricultural Land Transactions has interfered with this established process by prohibiting leasing of land shares and requiring that a land share be converted into a physical plot before it could be leased. All the existing lease transactions involving millions of land shares have thus been placed in a legally dubious position. According to the strict letter of the law, the existing lease agreements have to be rewritten for specific land plots or, failing that, the land shares have to be placed in a fiduciary trust. The trust manager would then supervise the distribution of revenues between the farmer-operator and the landowner. The option of converting land shares into plots is not simple to implement because of substantial costs and bureaucratic complications (see section 3), whereas the option of putting the leased land in trust is totally alien to peasant mentality (not only in Russia, but anywhere in the world) and moreover suffers from various legal inconsistencies with the provisions of trust management in the Civil

Code. Nevertheless, the new provision of the 2003 Law on Agricultural Land Transactions has definitely spurred the interest in surveying, registering, and titling individual land plots, and unintentionally has led to further cost increases as the demand for surveyor services outstripped the limited availability of these professionals.

In addition to transactions in private land, there are naturally transactions involving state-owned land. Original distributions of state land to peasant farmers and households (up to specific limits) were free. After that, state land has to be leased or purchased. Both types of transactions for state land legally require an auction or at least a bidding process, but in many cases this requirement is bypassed in practice.

Land Ownership Structure

The structure of agricultural land ownership produced by privatization is presented in **Table 1.4**. The share of state-owned agricultural land dropped from 100% before 1990 to around 40% today. Nearly 60% of agricultural land is now privately owned, but most of this land (51%) is represented by land shares – abstract (though transferable) pieces of paper corresponding to virtual plots. Only 6% of agricultural land is in the form of physically demarcated plots, most of it owned by individuals (household plots and peasant farms).

Table 1.4. Agricultural land ownership 2003

	Million ha	Percent
Total agricultural land	220.9	100
Privately owned (as reported)	127.5	58
Individuals: land shares	112.7	51
Individuals: plots ¹	12.1	5
Corporations ¹	2.7	1
State owned (by difference)	93.4	42

Source: Total agricultural land from Goskomstat (2003a); breakdown by ownership from Roszemkadastr (2002a), pp. 49, 57, 100, 109, and Roszemkadastr (2004), pp. 13, 253, 604, 616.

¹About 2.5 million hectares held in peasant farms registered as legal bodies has been moved from the category of corporations (where it is formally reported) to the category of individual plots.

Examining the structure of land ownership by three main categories of users (corporate farms, peasant farms, and household plots), we see an astonishing similarity between corporate farms and household plots (**Figure 1.2**). For both types, about 30% of the land is state-owned and close to 70% is land owned by private individuals; land in corporate private ownership (leased from other corporate farms or invested by shareowners in the equity capital) accounts for a negligible 1%-2%. However, there is a huge difference in the kind of individual land ownership between corporate farms and household plots: virtually all individually owned land in corporate farms is in the form of land shares owned by the local rural population, while in household plots this is physically demarcated private land. Peasant farms have a smaller component of individually owned private land (about 40%, all of it in the form of physical plots) and they rely to a greater extent on land leased from the state and on land shares leased from outside owners who are not family members. This component of land leased in the form of shares from outsiders accounts for 18% of total holdings in peasant farms (shown as “other” in **Figure 1.2**).

Some of the state land in individual farms is still reported in the old tenure forms (use rights or possession). This applies to two-thirds of the state land in household plots and one-third in peasant farms. Eventually this land will be transferred to private ownership of the users, increasing the component of individually owned land by as much as 25% in household plots and 15% in peasant farms.

Fig. 1.2. Structure of land ownership by farm type 2001
(in percent of agricultural land)



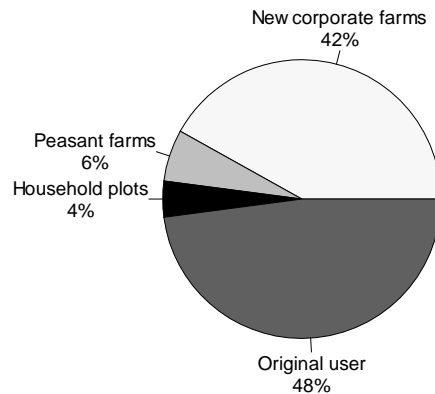
Since 88% of privately owned land is represented by land shares (**Table 1.4**), it may be instructive to look at the disposition of land shares in corporate farms. According to Roszemkadastr data for 2004, 64% of the land shares are leased by corporate farms from individuals and 12% are given to corporate farms in use rights. The remaining 24% is represented by unclaimed land shares of beneficiaries who have died, left the village, or failed to exercise their right for other reasons (e.g., did not want to pay for the share certificate). The local corporate farm continues to use the unclaimed land shares by default.

Land redistribution in the process of reorganization of former collective farms

The basic land privatization mechanism—distribution of land shares accompanied by the option of individual or group withdrawal with land—has created the basis for redistribution of agricultural land among users. Although in reality this option has seldom been exercised among the 12 million shareholders, it always exists and in some specific instances has led to significant redistribution of privatized land resources.

One of the examples of significant land redistribution is provided by the Lodeinopl'skii Raion in Leningrad Oblast. In the pre-reform period, the farms in this district specialized in dairy production, largely relying on concentrated feed supplied by the state at subsidized prices. After 1991, state support to livestock production was curtailed. Farms did not have machinery to produce feed grain and had to reduce their dairy herd to one-third of the pre-reform level. The performance of all corporate farms in the district deteriorated and signs of impending bankruptcy began to appear. The local financial crisis provided a stimulus for a spate of reorganizations, which included creation of new corporate farms as well as expansion of peasant farms and household plots.

Fig. 1.3. Farm reorganization by transfer of land shares



Lodeinopol'skii Raion, 2002-2003, percent of land shares

The process did not involve any buying and selling of land and it was enabled by a flow of land shares from owners to new users. Among the six former collective farms in the district, more than 50% of land resources were redistributed by land share transfers (**Figure 1.3**). Most of the land was absorbed by new corporate farms (primarily through leasing), but about 10% of the land shares were taken up by peasant farms and household plots with the purpose of expanding their holdings. The remaining 48% of the land shares did not find new users, in part because the shareowners had died or left without assigning their use rights (about 20% of the shares). By default, these shares continue to be used by the (greatly downsized) former collectives.

This example with half the land shares transferred to new users and the other half remaining by default with the original user—a former collective farm—is typical of agriculturally poor regions, where the demand for land is weak. In agriculturally fertile regions land is in greater demand and the process of redistribution proceeds in a different way. Thus in Belgorod and Orel oblasts in the highly productive central region the oblast authorities are actively trying to attract new investors to agriculture. The investors prefer not to acquire the failing, debt-ridden former collectives and instead create entirely new corporate farms by leasing or buying land shares and sometimes even persuading the shareowners to put their land in the corporate farm's equity capital. The former collective farms remain as empty shells with responsibility for most of the outstanding debt, to be eventually liquidated through bankruptcy proceedings.

2. EMERGENCE OF LAND MARKETS

Land market transactions are divided into two main categories: buy-and-sell transactions that involve transfer of legal ownership; and leasing transactions that involve transfer of use rights from owner to tenant without change of ownership. The existing registration procedures ensure a fairly complete record of transactions in state land (both leasing and buying), but they do not capture any leasing transactions between individuals – whether plots or land shares. Buying and selling of land plots between private individuals and corporations is in principle covered by the statistics, but only to the extent that the buyers and sellers choose to go through the bureaucratic difficulties of registering the transaction (see section 3). The general trend of all

registered transactions (including both agricultural and non-agricultural land is shown in **Table 2.1**, and **Table 2.2** estimates the transactions in agricultural land (which constituted one-third of the total number of 5.6 million transactions in 2001).

Table 2.1. Registered land transactions 1997-2002: national statistics

	Number of transactions, millions	Land area involved, million ha	Percent of transactions		
			Leasing of state/municipal land	Buy-sell by individuals and corporations	Other types of transactions*
1997	4.0	23.5	88	7	5
1998	4.4	24.6	91	5	4
1999	5.2	72.2	91	6	3
2000	5.3	60.3	90	6	4
2001	5.6	70.0	90	6	4
2002	5.3	43.9	89	6	5

Source: 1997-99 from Goskomzem (private communication); 2000-2001 from Roszemkadastr (2002b), p. 19; 2002 from Roszemkadastr (2003a), p. 104.

*Sale of state and municipal land, sale of lease rights in state and municipal land, inheritance, mortgage, gifts.

Table 2.2. Transactions in agricultural land 2001: national statistics

	Number of transactions, '000	Percent
Leasing of state land to households	1,695.6	93.0
Leasing of state land to agricultural producers	81.4	4.5
Sale of state land to households	2.6	0.1
Sale of private land to households	44.5	2.4
Total transactions in agricultural land	1,824.1	100.0

Source: Estimated from Roszemkadastr (2002b), pp. 46, 52, 78, 84, 111, 113, 115. Data for later years not available.

Buying and selling of agricultural land by individuals is miniscule compared to land leasing from the state and shareowners. Statistics record 150,000 transactions annually between private landowners in villages (primarily owners of household and garden plots), and the amount of land transacted is about 0.5% of their total holdings. **Table 2.3** presents the available data in the form of three-year averages (1997-99 and 2000-02). The number of transactions shows a definite increase over time, while the transacted land area remains constant. As a result, there is a slight decrease in the average transaction size, which is more noticeable for household plots (0.24 ha in 1997-99 compared with 0.21 ha in 2000-02). Furthermore, the number of land transactions for garden plots is an order of magnitude greater than the number of transactions for household plots, but the average transaction size is an order of magnitude smaller.

Table 2.3. Sale of privately owned rural land for household plots and garden plots

		Number of transactions		Area, ha		Average plot size, ha	
		Household plots	Garden plots	Household plots	Garden plots	Household plots	Garden plots
Total transactions	1997-99	92,385	45,101	22,005	3,580	0.24	0.08
	2000-02	107,854	50,295	22,222	3,778	0.21	0.08
Total holdings	2000-02			6,480,000	1,260,000		

Calculated on the basis of yearly data from the following sources: 1997-99 from Goskomzem (2000), p. 24; 2000-01 from Roszemkadastr (2002b), p. 31; 2002 from Roszemkadastr (2003a), p. 115. Total holdings from Goskomstat (2003a), p. 399.

Land transactions and land market constraints cannot be studied only on the basis of official sources because no statistical data are available on transactions in agricultural land and land shares and there is absolutely no information on the terms of land transactions, on the composition of buyers and sellers, or on supply and demand. At the present stage, the required data can be obtained only through specially designed questionnaire-based surveys. We carried out such surveys in three regions – Rostov, Ivanovo, and Nizhnii Novgorod – that differed by natural conditions, economic development, and the level of policy reforms. The surveys covered agricultural producers of three basic organizational forms—farm enterprises (a corporate form of organization), peasant farms, and household plots (two individual forms of organization).³ The discussion in the following subsections is based on the survey results.

Land Market Activity

The survey shows that only household plots rely mainly on owned land, while leasing is widespread among both corporate and peasant farms (**Table 2.4**). In corporate and peasant farms, the share of leased land is on average 60% of the total area of agricultural land used. In corporate farms, three-quarters of the leased land is in the form of land shares, and only one-quarter is leased as land plots. Peasant farms, on the other hand, tend to lease land plots to a greater extent (more than 40% of all leased land). The owned land in peasant farms consists of land shares and land plots allotted without payment to the members of the farm during land privatization (land in joint shared ownership), as well as land shares and land plots purchased in the market. The owned land of corporate farms consists of land shares invested by members in corporate equity capital. The share of owned land in corporate farms (36% in **Table 2.4**) is overestimated in part due to the incorrect interpretation of survey questions by the managers, who improperly regard leased land shares as land shares invested in their corporate farm's equity. According to official national statistics, the share of owned land in corporate farms is only 1.3% (see Roszemkadastr (2003b), p. 13).

Table 2.4. Sources of land in the survey (percent of the total area)

	Corporate farms (n=136)	Peasant farms (n=222)	Household plots (n=190)
Average farm size	4100 ha	270 ha	2.6 ha
Leased land	61	57	3
Leased land shares	(46)	(32)	--
Leased land plots	(15)	(25)	--
Owned land	36	42	93
Purchased land shares	(2)	(30)	--
Purchased land plots	(1)	(11)	--
Land shares invested in equity	(33)	(1)	--
Other	3	1	4
Total	100	100	100

Source: 2003 BASIS survey.

*The numbers in parentheses are rough estimates based on part of the respondents.

³ For a detailed discussion of these organizational forms see Uzun (2005). One of the significant behavioral differences between peasant farms and household plots was eliminated from the survey by restricting the sample to household plots with declared commercial orientation.

Respondents in 553 farms of various organizational forms in three regions reported 97 land transactions during one year. The frequency of transactions was virtually the same in farms of different organizational forms. There was only one case of selling land. All other transactions involved land leasing. Strengthening the data in **Table 2.4**, this shows that land leasing is a dominant form of transaction in land markets across Russia, and yet most of these transactions remain outside the scope of official statistics.

The survey did not detect any dependence of the frequency of land transactions on the distance from the regional center in the three oblasts studied. Yet we are witnessing a particularly active land market in areas close to Moscow and in Moscow Oblast, where land is bought for non-agricultural purposes. This subject requires a special study.

Reported Land Transactions

The incidence of land transactions in the sample is not very pronounced and basically only leasing transactions are reported. A total of 96 respondents (17% of the sample) report engaging in land lease transactions of some kind in 2001. Of these, 57 respondents (10%) report that they lease in additional land, 34 respondents (6%) report that they lease out land, and 4 respondents (1%) report both leasing in and leasing out of land.

Leasing In

A total of 61 respondents (11% of the sample) reported acquiring additional land by leasing in 2001. The distribution of the frequency of transactions across the three organizational forms was not significantly different from uniform (see gray bars in **Figure 3.1**). The transactions included 56 instances involving leasing of physical plots and 13 instances involving leasing of land shares (land shares can be leased from private individuals only).

Table 2.5. Lease-in transactions and prices by source of land (including leasing of plots and land shares)

Source	Number of transactions	Ha – mean	Ha – median	Number of price data	Price/ha – mean	Price/ha – median
Plots:						
Corporate farms	22	112	5	17	480	324
Private individuals	18	298	29	13	576	362
District administration	10	163	142	8	42*	48
Other	6	1,102	425	2	100-143	
Total plots	56	287	28	40	405	212
Plots from corporate farms and private individuals	40	196	16	30	522	343
Land shares from private individuals	13	1,198	524	13	607	420

Source: 2003 BASIS survey.

Table 2.5 shows the distribution of transactions by main sources of land and the estimated prices per hectare per year (mean and median). The prices reported for land leased from the district administration (40-50 rubles per hectare) were significantly lower than the prices paid to corporate farms and private individuals (400-500 rubles per hectare). There were no statistically significant differences in prices paid to private individuals for land leased in the form of plots or paper shares. This issue requires further study in a larger sample, as one would normally expect surveyed plots to fetch a higher price than land shares that involve additional transaction costs before conversion into physical land ready for cultivation (see also section 3).

The average amount of land per farm acquired through land shares is significantly greater than the amount of land acquired by leasing of physical plots. On the other hand, there are no statistically significant differences in the size of physical plots leased from different sources. The median plot areas in **Table 2.5** seem to suggest that smallest areas are acquired from corporate farms and largest from the district administration and other sources. However, these differences are not statistically significant. In general, the amount of new land acquired in 2001 is strongly correlated with total land holdings of the acquiring farms ($R=0.94$ between logged variables). The correlation with land holdings remains statistically significant even when we control for organizational form (corporate farms, peasant farms, household plots), which in itself accounts for a lot of variability in land transactions ($R^2=0.83$).

Table 2.6. Distribution of farms of different organizational forms by sources of land

	Corporate farms (n=23)	Peasant farms (n=24)	Household plots (n=22)
Corporate farms	22	21	55
Private individuals – plots	22	21	36
– land shares	26	29	0
District administration	17	21	5
Other	13	8	4
Total	100	100	100

Source: 2003 BASIS survey.

There are no significant differences in access to different sources of land for corporate farms and peasant farms (**Table 2.6**). Unlike corporate and peasant farms, household plots do not lease land shares: they only lease land plots – mainly from corporate farms and to a certain extent also from private individuals. Their transactions with the district administration are minimal. This is also in contrast to corporate and peasant farms, for which more than 25% of lease transactions are with the district administration. These differences in the pattern of leasing sources, and specifically the preference of household plots for leasing land from corporate farms, may explain the observation in **Table 2.5** according to which the smallest plots are acquired from corporate farms.

Leasing Out

In addition to 61 respondents who lease in land, 38 respondents (7% of the sample) report leasing out land and one respondent reports sale of land. It is mostly corporate farms that lease out land (the one seller is also a corporate farm), presumably because of lack of profitability and inadequate business opportunities. At the other extreme, very few peasant farms lease out land – for exactly the same reasons, but in reverse (see black bars in **Figure 3.1**). Household plots fall in between, with 9% leasing out land. A working hypothesis suggests that these are probably plots of older families, although lack of household demographic data in the survey instruments makes it impossible to check this hypothesis. The survey only reveals that farms lease out land predominantly because they are unable to cultivate it themselves. This is the reason provided by 32 out of 38 lessor farms. Yet these responses are equally distributed among corporate farms and household plots and we cannot learn anything about the specific reasons for leasing out land by household plots. Note that contrary to the distribution of lessors (black bars in **Figure 3.1**), the lessees are fairly uniformly distributed across farm types (gray bars in **Figure 3.1**).

The average size and the average price received in leasing-out transactions are given in **Table 2.7** (means and medians in the sample). The general pattern is essentially the same as for leasing-in transactions (see **Table 2.5**), except that district administration is not included.

Household plot operators lease out land exclusively to the local corporate farm. Corporate and peasant farms lease out land to other corporate farms and private individuals in roughly equal proportions (in such a small sample percentage frequencies are meaningless). In this sense, the leasing-out and leasing-in patterns are identical.

Fig. 3.1. Leasing transactions by farm type

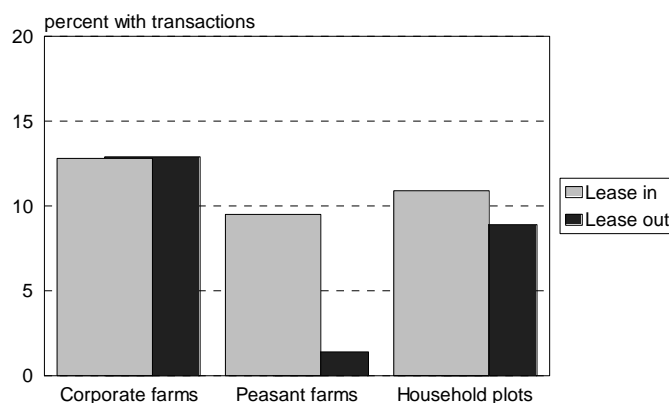


Table 2.7. Lease-out transactions and prices by source of land

Source	Number of transactions	Ha – mean	Ha – median	Number of price data	Price/ha – mean	Price/ha – median
Corporate farms	29	163	13	15	467	350
Private individuals	10	262	139	8	361	238
Other	2	100-191		2	24-158	
Total	41	186	28	25	403	310
Corporate farms and private individuals	39	188	18	23	430	325

Source: 2003 BASIS survey.

Larger farms (i.e., corporate farms) clearly lease out more land than smaller farms (i.e., household plots). This association between farm size and the amount of land leased out is demonstrated in **Table 2.8**. Yet the large corporate farms lease out but a small fraction of their holdings, while the small individual farms, once they decide to lease out land, release most of their initial holdings and are sometimes left with less than the amount leased out to other users. Of the 21 small farms that act as lessors, 14 farms leased out about half their initial holdings while the remaining seven farms leased out 94% of their initial holdings. These “superaggressive” lessors cultivate on average a small residual of 0.7 hectares after leasing out more than 10 hectares.

Table 2.8. Amount of land leased out and farm size

	Number of lessor farms	Average farm size, ha	Average leased out, ha
Corporate farms	16	7,400	463
Plots and peasant farms	21	8.6	11.4
“Aggressive” lessors	14	12.5	11.9
“Superaggressive” lessors	7	0.7	10.3

Source: 2003 BASIS survey.

Payment for Land

Prices of leased-in and leased-out land were compared for transactions involving corporate farms and private individuals as lessees and lessors (see last line in **Tables 2.5** and **2.7**, respectively). The differences in prices are not statistically significant. The median price in the sample for all leasing transactions in these channels is 330-340 rubles per hectare. Supplementary data were obtained by analyzing the lease payments for land shares (median 420 rubles) and separate partial responses of lessees and lessors on structure of lease payments (which give 450 rubles/ha for leasing in and 440 rubles/ha for leasing out; the difference is not statistically significant). The various numbers suggest median lease payments of 350-450 rubles per hectare in the sample (excluding transactions with the district administration, which command much lower prices).

Table 2.9. Lease payments estimated from the survey

Types of lease payments	Lessees, %	Structure of payments for leased-in land, %	Lessors, %	Structure of payments for leased-out land, %
Land tax	45	2	13	1
Fixed, in cash	25	20	22	17
Fixed, in-kind	52	57	17	22
Share of output	9	18	43	59
In services	9	3	13	1
Total	*	100	*	100
	56 respondents	451 rubles/ha	23 respondents	441 rubles/ha

Source: 2003 BASIS survey.

* Adds to more than 100% because of multiple answers.

Most lessees made lease payments in kind; payment in cash was less common. Many lessees assumed the responsibility for the land tax. Lessors also indicated that lease payments were typically a share of the output. The mean lease payment was 440-450 rubles/ha (**Table 2.9**). Lease payments estimated separately for land shares gave a median of 420 rubles/ha, while the median of all leasing transactions in the survey was 340 rubles/ha. Thus, the lease payments range between 350-450 rubles/ha, excluding the transactions in state land. The lease payments to the district administration for state land are much lower (about 50 rubles/ha, see **Table 2.5**). The differences in lease payments across farms of different organizational forms are not statistically significant.

Leasing is often for medium or long term. About 50% of both lessees and lessors report leasing terms longer than 4 years (and in some cases even longer than 10 years).

Potential for Land Transactions

The potential for land transactions was examined by exploring the perceived need in farms for additional land (**Table 2.10**). Nearly 30% of respondents desired to increase their landholdings. This potential for future land transactions should be compared with the actual frequency of land leasing in 2001, which covered 11% of respondents (uniformly distributed over the three organizational forms). The greatest need for additional land is expressed by peasant farmers: 50% of respondents in this category desire more land, compared with less than 20% among household plots and corporate farms. Peasant farmers who would like to increase their holdings typically have less land than the rest, although the difference is not dramatic (225

hectares compared with 314 hectares for those who do not need more land). A similar situation is observed for corporate farms (3,350 hectares compared with 4,320 hectares). Among household plot operators, on the other hand, the difference in land holdings between those who say they need more land and the rest is not significant.

Table 2.10. Potential and actual land transactions (percent of respondents)

	Potential: desire additional land	Actual: acquired additional land in 2001
All sample	29	11
Corporate farms	18	13
Farms	49	9
Plots	13	11

Source: 2003 BASIS survey.

In principle, we can expect the demand for land to depend on the financial situation of farms. However, the only indicators of financial performance in the survey were sales revenue and surplus – a very crude profit-like measure of financial sources in excess of uses. Neither of these financial indicators showed a clear association with the perceived demand for land.

The most common option for acquiring additional land is by leasing a plot from a private individual (40% of respondents with perceived need for additional land). Other accessible options (in multiple-choice answers) include getting a plot from the state in leasehold or use rights (35%), buying land shares (18%), and even buying a land plot from a private individual (17%). There are clear differences in potential access patterns of different organizational forms to various sources of land (**Table 2.11**). While corporate farms and peasant farms envisage mainly leasing from private individuals and the state, household plots primarily intend leasing from the corporate farm and buying from individuals. Buying of land shares is envisaged as a viable option only by peasant farms.

Table 2.11. Perceived sources for acquiring additional land (percent of respondents)*

	All respondents (n=161)	Corporate farms (n=25)	Peasant farms (n=111)	Household plots (n=25)
Lease plot from individual	44	32	52	16
Lease from the state	35	28	40	20
Buy land shares	18	8	23	4
Buy plot from individual	17	0	19	24
Lease from corporate farm	16	28	9	32

Source: 2003 BASIS survey.

*Percentages in each column add up to more than 100% because multiple answers are allowed; “lease” includes also taking land in use rights.

Buying land is thus not perceived as impossibility in the current environment. Indeed, fully 30% of respondents indicate that they would be able to get additional land in private ownership as needed (**Table 2.12**). However, leasing is clearly perceived as the most accessible option, with more than 60% indicating that they would be able to lease additional land as needed.

Table 2.12. How can you acquire additional land if needed? (percent of respondents)

	Acquire in private ownership	Lease
Yes	31	61
Undecided	48	34
No	20	5

Source: 2003 BASIS survey.

As there are no observations of buy-and-sell transactions in the survey, it is unfortunately impossible to analyze the role of access to credit and other farm-related factors as potential constraints in land market development. Still, it is encouraging to note the emergence of land leasing transactions as a first stage and the positive perception of buying and selling of land as the second stage of land market development in some undefined future.

Estimating the Demand for Agricultural Land

The holdings of existing agricultural producers, including the leased component, formed a long time ago, so that the observed situation does not necessarily reflect a true satisfied demand for land. The survey has shown that the demand for land and thus the potential for land transactions vary by region and by type of farm.

In all three regions surveyed, peasant farms revealed a greater demand for land than corporate farms. Thus, 30%-70% of peasant farmers indicated a demand for land (**Table 2.13**). Among corporate farms, on the other hand, the maximum demand for land (30% of respondents) was reported in Rostov (a region with a highly developed agriculture), whereas in the less developed Ivanovo and Nizhnii Novgorod oblasts corporate farms showed a much lower demand for land.

Table 2.13. Land users' intentions to reduce or enlarge their land (percent of responses)

	Ivanovo			Nizhnii Novgorod			Rostov	
	Corporate farms	Peasant farms	Household plots	Corporate farms	Peasant farms	Household plots	Corporate farms	Peasant farms
Reduce	43	10	1	26	0	7	3	1
Enlarge	3	30	14	11	67	12	30	50
Total ag land, ha	98,000	420	80	99,000	460	141	271,000	57,000

Source: 2003 BASIS survey.

In Ivanovo (an example of an agriculturally depressed region), 43% of corporate farms plan to reduce the use of land and only 3% plan to enlarge it (**Table 2.13**). A similar trend is observed in Nizhnii Novgorod (an example of a region with medium agricultural development). This suggests that corporate farms in agriculturally less developed regions will probably shed some of their land when they begin re-registering their use rights in state land and lease contracts for land shares, as mandated by the new law. Some of the released land will be absorbed by peasant farmers, who in general seek to enlarge their holdings, but the growth potential of this segment is not particularly large: while corporate farms control tens of thousands of hectares in each oblast, all peasant farms combined have less than 1,000 hectares in Ivanovo and Nizhnii Novgorod. Due to the absence of other interested parties, much of the land released by corporate farms may remain unused. The opposite situation will probably occur in Rostov with its highly developed agriculture and a different specialization (more crops, less livestock). There will be no unused agricultural land in this oblast (**Table 2.13**), and unsatisfied demand for land can actually arise.

To conclude, we see that there is a demand for land for large-scale agricultural production in some regions (the Rostov example). In all regions, however, peasant farmers and household-plot owners show less intention to reduce their holdings and more willingness to enlarge their land than managers of large corporate farms. This tendency does not depend on natural and climatic conditions. In all three regions surveyed, peasant farmers demonstrate a greater demand

for land even than household-plot operators. Nevertheless, the physical potential of peasant farms and household plots in Ivanovo, Nizhnii Novgorod, and similar less developed regions is not sufficient to absorb the surplus land that will be released by corporate farms.

Factors Determining Land Transactions

We have tried using Rozsemkadastr regional data to model land transactions in a cross section of Russia's 71 regions (omitting those where private land ownership is prohibited and where data are suspect). The registered transactions are a mixture of different types, but the main category includes transactions that involve leasing of state land outside the village limits by corporate and peasant farms. Household plots are not included in this category, since they generally lease land from municipalities inside the village limits.

Our modeling exercise was subject to severe restrictions imposed by the availability of regional data. We have tried a model in which the total number of leasing transactions is explained by the following independent variables:

- The number of potential lessees, i.e., the number of corporate and peasant farms in the region. The expectation is that a higher number of potential lessees will have a positive impact on land leasing transactions. To allow for the possibility of differential effects of farms from the two categories, the number of corporate farms and the number of peasant farms were introduced separately.
- The quality of agricultural land, the expectation being that better land will increase the scope of leasing transactions. Land quality was represented by two alternative measures: the so-called "cadastral price", which is a value calculated on the basis of local fertility of land (Model 1), and partial productivity of land calculated as regional agricultural product per hectare of agricultural land (Model 2).
- Availability of agricultural land in the region: more agricultural land should lead to more leasing transactions.

Other a priori relevant factors, such as the financial situation of farms (farms that are better off would tend to engage more in leasing transactions), could not be used for lack of data.

Table 2.14. Regression modeling of land lease transactions in a cross-section of 71 regions (2001)

	Model 1		Model 2		Mean value
	Coefficient	p-level	Coefficient	p-level	
Dependent variable: number of transactions					1,131
Number of corporate farms	-1.35	0.214	0.25	0.827	347
Number of peasant farms	0.11	0.032	0.21	0.000	3,374
Agricultural land in farms, '000 ha	0.48	0.001	0.33	0.031	2,081
Cadastral price, ruble/ha	0.13	0.000	--	--	10,950
Land productivity, ruble/ha	--	--	0.07	0.080	7,360
R ²	0.545		0.42		

Source: Transactions from Roszemkadastr (2002b), pp. 46-47; agricultural land in farms from Roszemkadastr (2002a), pp. 113-129, 199; number of farms and productivity from Goskomstat (2001).

The regression results are presented in **Table 2.14**, which also gives the mean values of the variables across 71 regions. On the supply side, both availability of agricultural land and land quality have a significant positive effect on the number of lease transactions. On the demand side, the number of peasant farms has a positive effect on the number of transactions, while the

effect of the number of corporate farms is not statistically significant. This result is understandable because peasant farms exist in much larger numbers (nearly 3,500 peasant farms in the average region) and accordingly engage in more numerous transactions. The few hundred corporate farms in each region (350 on average) cannot produce a noticeable impact on the total number of transactions.

Land transactions are naturally driven by additional factors that could not be formalized for analysis due to lack of data. We will briefly consider three groups of factors that seem to be conducive to the development of land transactions in rural areas. These factors include the general poverty of the rural population, which often drives families to sell their property for cash; the inability of current land users to pay competitive rates, which encourages rural landowners to look for new clients for their land; and the emergence of cash-rich non-agricultural companies looking for new investment opportunities in agriculture.

Rural Poverty

Agricultural land is mainly owned by the rural population, i.e., workers and pensioners of farm enterprises created by reorganization of kolkhozes and sovkhozes. This is a low-income segment of the Russian population. The agricultural wages remain very low (40% of the national average) and every third worker in agriculture suffers from salary arrears (compared with every eighth worker in manufacturing industries). In April 2002, 51% of agricultural workers earned less than 1,000 rubles per month and about 40% earned less than 800 rubles per month. The per capita income of rural households was 1,971 rubles, exceeding the minimum cost of living by only 4% (Goskomstat, 2003b). If anybody were to suggest these workers to sell their land shares, they would sell it. For comparison, the minimum price of land (in the form of land shares, before conversion into plots) in Moscow Oblast is 10,000 rubles per hectare, and the average land share is 3-4 hectares. These people would gladly sell their land if anyone was willing to buy it.

The practice shows that when willing buyers turn up in a village, only 15% of land-share owners refuse to sell. The buyers offer cash on the table, and the price is comparable with wages or pensions that rural people receive during 1-3 years. Land shares have become a commodity in impoverished areas, which was not the case during the initial stages of land privatization. Thus, from the beginning of land privatization to 2003, heirs never bothered to register the rights to their inherited land, because registration would only lead to a real estate tax without any increase of income. According to calculations for four farm enterprises in Moscow Oblast, the dead "owned" nearly 30% of land shares as of the beginning of 2004. When the demand for land shares materialized, most of the heirs began to register their rights to the inherited land.

Uncompetitiveness of Traditional Agricultural Producers in the Land Market

To compete against those who buy land for non-agricultural purposes, lease payments from farm enterprises and peasant farmers should at least be equal to the bank interest rate on the market value of a land share, i.e., on average 1,000 rubles/ha. Agricultural producers cannot afford such payments (as shown previously, the actual lease payments in the survey are 300-400 rubles/ha), and as a result they will not be able to retain in the long term the privately owned land that they are currently using, mainly on trust. Rural people will therefore continue to accept the offers of speculative buyers in the future.

Cash Accumulation in Other Industries

Surplus cash accumulated in other sectors of the economy may encourage buying of land from rural landowners by non-agricultural business. This hypothesis has been prompted by the analysis of the high demand for land in some regions close to Moscow Oblast. The available statistical data point to the following factors: surplus profits that are not used for investment in assets are increasing, deposits in Russian banks are becoming less attractive, and the decrease of the dollar/ruble exchange rate drives depositors away from foreign-currency accounts. Real-estate prices begun to grow in 1999, and they are now at their peak, with experts predicting an imminent fall in prices. All these facts have driven businesses to search for new investment opportunities. The demand for suburban homes, the poverty of rural land-share owners, and the end of the debate about buying and selling of agricultural land—all these factors have made it possible for non-agricultural businesses to buy agricultural land. For a more detailed discussion of these developments see Rylko and Jolly (2005).

3. CONSTRAINTS ON LAND TRANSACTIONS

Analyzing the 2003 BASIS survey and Roszemkadastr data on sources of land used by agricultural producers, we conclude that farms of all types heavily rely on leased land and some even purchase land from individual and corporate owners. Yet the state land registry contains records of relatively few transactions that represent a very small portion of agricultural land. Two main groups of reasons may be responsible for this curious state of affairs. First, there is a general lack of market information pertinent to land transactions. The agents do not have sufficient knowledge of mechanisms and procedures necessary for registration of land transactions. Many rural people still do not know that land transaction are allowed and prefer to deal informally; many do not know how to draw up a contract or where to get standard forms for this purpose. Second, the legal registration procedures are very cumbersome, costly, and time-consuming. People may be avoiding land registration because of such bureaucratic barriers.

Table 3.1. Main constraints to registration of land transactions (percent of respondents)

	All respondents (n=558)	Corporate farms (n=142)	Peasant farms (n=214)	Household plots (n=202)
No need to register	42	44	17	69
Lack of information	18	23	11	23
High costs	19	10	34	7
Complex procedures	16	15	25	6
Clear procedures, no problems	23	23	36	9

Source: 2003 BASIS survey; numbers do not add up to 100% because multiple answers were allowed.

These groups of obstacles have been suggested by the analysis of the survey responses as summarized in **Table 3.1**. It may be instructive to note some differences across farms of different organizational types. Thus, the large corporate farms and the small household plots both feel that they can disregard the registration requirements. This is much less so for peasant farms, who are apparently much more sensitive to the protection they get through land registration. At the same time, peasant farmers complain much more frequently of high registration costs and complex procedures. Somewhat paradoxically, however, more than one-third of the peasant farmers report that the registration procedures are clear and they have no problems in that respect (last line in **Table 3.1**).

Lack of Market Information

The respondents in the 2003 BASIS survey were asked if land transactions were permitted, if they knew the land prices, if they knew where to find a standard lease contract form and how to register a transaction. With the exception of Rostov peasant farmers (12%), 22%-32% of respondents indicated that lack of information on these matters was a problem for engaging in land transactions. Land price information and transaction registration procedures were mentioned as the most important obstacles.

Table 3.2. Frequency of responses to land-price questions (percent)

	Ivanovo			Nizhny Novgorod		Rostov	
	Corporate farms	Peasant farms	Household plots	Corporate farms	Household plots	Corporate farms	Peasant farms
Lease payment for state land	20	20	3	8	11	14	46
Lease payment for land share	17	50	2	5	12	26	49
Land tax	40	70	34	49	45	53	47
Price of land share	3	0	1	3	1	9	27
Price of state land	0	0	0	0	2	0	2
Price of land in corporate farms	0	0	0	3	2	1	1
Number of respondents	35	10	94	39	93	70	209

Source: 2003 BASIS survey.

The respondents did not know the prevailing land prices. The survey showed that many (though not all) knew the land tax rate: 33%-50% of respondents in different groups knew what the land tax was because they paid it once or twice a year. However, most respondents could not answer the other questions. The response rate was highest among the peasant farmers in Rostov, where land transactions were more frequent and the interest in the enlargement of holdings greater (**Table 3.2**). The fact that most respondents did not know the prevailing land prices apparently means that there are no established prices for land. There is no benchmark that could help rural people with the decision to sell or lease land.

The issue of market price of land is of special importance because the 2003 Federal Law on Agricultural Land Transactions mandates the use of market prices in the process of the partition of a land in joint shared ownership (i.e., when converting land shares into plots). According to this law, disputes between withdrawing and remaining owners are resolved by applying the market price of specific land plots (on a per share basis). If the agricultural land market is not developed and there are no consistent land prices in the district, it is impossible to speak of the market price of specific fields and plots. This is a severe barrier to the partition of joint shared land and to the withdrawal of share owners with land plots for individual farming.

High Registration Costs and Complex Procedures

Expert judgments suggest that high registration costs and complex procedures are an obstacle to land transactions. This view is confirmed by the responses of the Rostov peasant farmers, who have the strongest tendency toward land enlargement. Most of the peasant farmers in Rostov (84%) indeed regard these two issues as a major problem (**Table 3.3**; in other regions, where land markets are less developed, a much smaller percentage of respondents addressed these issues).

The analysis of registration procedures shows that government bodies have created numerous administrative and organizational restrictions to land registration. In the land registration system that was in force until 1998, all the procedures were carried out by a single administrative level – the district committees for land resources and land planning. These committees kept the land redistribution maps, the lists of shared landowners, copies of land ownership certificates, and other documents confirming land rights. The district committees also registered the transactions with land shares and land plots. This system was changed in 1998. At present, three organizational levels are involved in registration of land transactions: (1) district committees for land resources and land planning; (2) district divisions of regional registration chambers (subordinated to the Ministry of Justice); (3) district divisions of regional cadastral chambers.

Table 3.3. Are high registration costs and complex procedures an obstacle to land transactions? (percent of yes responses)

Regions	Peasant farms and household plots	Corporate farms
Ivanovo	10	12
Nizhnii Novgorod	15	5
Rostov	84	58

Source: 2003 BASIS survey.

The new system suffers from at least two serious problems. The first problem is the refusal of the cadastral chambers to issue registry extracts for land plots in joint shared ownership. In theory previously issued certificates of land ownership rights have the same validity as new entries in land registers, but in practice each new transaction requires full registration of the previous rights. As a result the whole area in joint shared ownership (often several thousand hectares) has to be surveyed. This is not only a very expensive operation (500 rubles per hectare), but it also takes a long time to complete (at least two months). The second problem is the multi-step and absolutely opaque operation of the registration and cadastral chambers, especially regarding the requirements for documents. These bodies develop internal instructions that are not always compatible with the relevant law and require additional documents that were not envisaged by the law. These administrative barriers involve additional expenses for the applicants and lead to a sharp increase of transaction costs.

Table 3.4, based on a case study for Moscow Oblast in 2004, lists the various organizations that are involved in the process of selling a land share or requesting conversion of land shares into a physical plot. The numbers in the table show the sequence of actions for a landowner in his dealings with these organizations. The sequence of actions to register previously existing rights is shown separately in column 2. Registration of rights associated with a new transaction is identical with the registration of previously existing rights. The case study in **Table 3.4** assumes that the share owner has a land ownership certificate in his possession, i.e., a document that certifies his ownership rights and theoretically has the same validity as a record in the State Register of Rights.

As **Table 3.4** shows, the costs of registering previously existing ownership rights vary between wide limits. Theoretically the total shared area is already registered in the cadastre and the applicant only has to pay 100 rubles to get the cadastral extract for his land share. In practice, however, officials often require a full survey for the identification of the individual plot, which is too expensive for the private landowner. This requirement is apparently based on the provisions of the 2001 Law on Agricultural Land Transactions, which stipulates that land in joint shared

ownership should be physically divided into plots, a very costly proposition for the small landowners.

Table 3.4. List of organizations involved in the registration of a transaction with land shares (column 1) and the sequence of relevant actions (columns 2-4): Moscow Oblast, 2004

	Registration of previous rights	Selling a land share	Converting 10 land shares into a 42 ha plot
(1)	(2)	(3)	(4)
Registration chamber	1, 8	3	7
Land committee	5		5
Cadastral chamber	3, 6*	4	6, 8
District archive	7		
Corporate farm	2		
Surveyor	4*		5
District newspaper		1	1, 4
Notary			3
General assembly of land-plot owners			2
Ministry of Real Estate		2	
Total elapsed time	from two weeks to six months	not less than three months	from three to six months
Cost, '000 rubles	0.3-1.5*	not less than 2.4	not less than 88.1

* In case of refusal to issue a cadastral extract.

The calculations in **Table 3.4** were carried out assuming that each action requires only one visit to the administrative office. Usually each action requires at least three visits, and the time delays are substantially longer than shown. In the author's own experience, the withdrawal of a single land plot from joint shared ownership requires up to one year of constant occupation. The cost of the entire procedure of converting a land share into a plot of land (according to the actions in column 4 of **Table 3.4**) can be estimated by comparing the market price of a land share with the market price of a registered plot in the same area. In Volokolamsk near Moscow the price of a plot is double the price of a land share before conversion.

While the registration procedure is determined by law, the law does not specify the precise requirements for documents. That is why officials at the local level set their own demands. In Moscow Oblast, nine out of the ten steps that an applicant has to complete are not prescribed by the law, require submission of additional documents, or are part of a list of verbal requirements that are not listed in any official document. In this situation, corporations that can afford to hire advisors and have specialized staff responsible for transaction registration are in an advantageous position. This is a typical example of market asymmetry, where some agents have more information than others by virtue of their official position, greater financial possibilities, or the ability to hire experts. Land-share owners, peasant farmers, and traditional corporate farms are weak players in this process: they have to spend so much time and money on registration that they often simply give up their rights or use land that is not legally registered.

In order to simplify the land purchase procedure, buyers resort to general power of attorney or give the land away as a gift. With general power of attorney, the seller gets the money and empowers a third person to sell the land share and complete all the necessary arrangements. With a gift of land, there is no need to offer the share to other pre-emptive buyers (the joint owners, the oblast government, or the municipality). These "under-registration" mechanisms are risky for the buyer, as a power of attorney can be revoked before the registration

of rights transfer to the buyer is completed, and a gift can be annulled as a fictitious transaction. Still, buyers are willing to take the risk because the prices of land grow so fast (the price of land in Mozhaisk near Moscow increased by a factor of 20 between January 2003 and June 2004).

Expected Effect of Mortgage on Transactions in Agricultural Land

The inability to mortgage land or, more generally, to use it as collateral for obtaining credit is often cited in the literature as a major obstacle to buying and selling of land. The mortgage of agricultural land was allowed only in January 2004 by a special amendment of the 1998 general mortgage law. However, the language of the original mortgage law extended to agricultural land imposes certain conditionalities that are highly restrictive in the new context. Thus, only a land plot can be mortgaged, while most agricultural land is in joint shared ownership. Moreover, only owned land can be mortgaged, and owned land accounts for a mere 1.3% of agricultural land used by corporate farms.

These legal provisions suggest that although the 2004 amendment formally allows agricultural land to be mortgaged, the technical barriers to meeting the basic requirements are practically insurmountable. It therefore seems that at the present stage land mortgage will have a very limited potential in Russia and will be unable to fulfill its theoretical role as a facilitator of transactions in land.

4. CONCLUSIONS

Russia has met the necessary pre-conditions for the development of agricultural land markets: agricultural land has been largely privatized, individual landowners have legal rights to most agricultural land in the country, and previous prohibitions on buying and selling of land have been removed by recent laws. Land markets have responded positively to these changes and we are beginning to witness transactions that involve individual landowners, and not only the state. While the Russian media, politicians, and scholars generally argue that market development is restricted by the low demand for agricultural land, our survey results seem to indicate that this is not really so: a substantial proportion of farms in some regions are actually interested in expanding their holdings.

However, further development of the embryonic land market is severely circumscribed by the inadequacy of the administrative and technical infrastructure. There is no public registry of plans and maps that can be used to complete the transactions, the bureaucracy has created numerous procedural obstacles that complicate land transactions, and the agents effectively do not have access to market information about land prices or demand and supply of land. All these factors contribute to very high transaction costs in land markets. In the absence of competitive demand for agricultural land in many regions, landowners have no motivation to complete the required procedures for registration of their property rights, be it registration of land shares or physical plots. The actual costs are simply not justified by the expected benefits from making their property “ready for the market”.

Market constraints – both legal and administrative – exist in all countries in the world. The Treaty of Rome, which governs the accession to the European Union, recognizes the right of member countries to keep their national property rules, and the new members have received a special permission to maintain constraints on land markets during the next decade. Yet restrictions on transferability of land and general non-transparency from which land markets so

often suffer throughout the world (and not only in Russia) are serious obstacles to achieving economic efficiency. In Russia, particular attention is required to creation of adequate market information systems and significant reduction of transaction costs. Measures in these areas hopefully will alleviate the main barriers to land transactions in this huge, land-rich country.

REFERENCES

- Goskomstat (2001). *Statistical Yearbook 2001*, Moscow: Goskomstat.
- Goskomstat (2003a). *Statistical Yearbook 2003*, Moscow: Goskomstat.
- Goskomstat (2003b), *Sotsial'noe polozhenie u uroven' zhizni naseleniya Rossii*, Moscow: Gostkomstat.
- Goskomzem (2000), *Svedeniya o sdelkakh s zemlei*, Moscow: Goskomzem.
- Roszemkadastr (2002a), *Zemel'nyi fond Rossii 2001*, Moscow: Roszemkadastr.
- Roszemkadastr (2002b), *Svedeniya o sdelkakh s zemlei i platezhakh za zemlyu*, Moscow: Roszemkadastr.
- Roszemkadastr (2003a), *Gosudarstvennyi (natsional'nyi) doklad o sostoyanii i ispol'zovanii zemel' v Rossiiskoi Federatsii v 2002 g.*, Moscow: Roszemkadastr.
- Roszemkadastr (2003b), *Zemel'nyi fond Rossiiskoi Federatsii na 1.01.03 g.*, Moscow: Roszemkadastr.
- Roszemkadastr (2004), *Zemel'nyi fond Rossii 2003*, Moscow: Roszemkadastr.
- Rylko, D. and Jolly, R. (2005). "Russia's New Agricultural Operators: Their Emergence, Growth, and Impact," *Comparative Economic Studies*, Vol. 47, No. 1 (March).
- Uzun, V. (2005), "Large and Small Business in Russian Agriculture: Adaptation to Market," *Comparative Economic Studies*, Vol. 47, No. 1 (March).

PREVIOUS DISCUSSION PAPERS

- 1.01 Yoav Kislev - Water Markets (Hebrew).
- 2.01 Or Goldfarb and Yoav Kislev - Incorporating Uncertainty in Water Management (Hebrew).
- 3.01 Zvi Lerman, Yoav Kislev, Alon Kriss and David Biton - Agricultural Output and Productivity in the Former Soviet Republics.
- 4.01 Jonathan Lipow & Yakir Plessner - The Identification of Enemy Intentions through Observation of Long Lead-Time Military Preparations.
- 5.01 Csaba Csaki & Zvi Lerman - Land Reform and Farm Restructuring in Moldova: A Real Breakthrough?
- 6.01 Zvi Lerman - Perspectives on Future Research in Central and Eastern European Transition Agriculture.
- 7.01 Zvi Lerman - A Decade of Land Reform and Farm Restructuring: What Russia Can Learn from the World Experience.
- 8.01 Zvi Lerman - Institutions and Technologies for Subsistence Agriculture: How to Increase Commercialization.
- 9.01 Yoav Kislev & Evgeniya Vaksin - The Water Economy of Israel--An Illustrated Review. (Hebrew).
- 10.01 Csaba Csaki & Zvi Lerman - Land and Farm Structure in Poland.
- 11.01 Yoav Kislev - The Water Economy of Israel.
- 12.01 Or Goldfarb and Yoav Kislev - Water Management in Israel: Rules vs. Discretion.
- 1.02 Or Goldfarb and Yoav Kislev - A Sustainable Salt Regime in the Coastal Aquifer (Hebrew).
- 2.02 Aliza Fleischer and Yacov Tsur - Measuring the Recreational Value of Open Spaces.
- 3.02 Yair Mundlak, Donald F. Larson and Rita Butzer - Determinants of Agricultural Growth in Thailand, Indonesia and The Philippines.
- 4.02 Yacov Tsur and Amos Zemel - Growth, Scarcity and R&D.
- 5.02 Ayal Kimhi - Socio-Economic Determinants of Health and Physical Fitness in Southern Ethiopia.
- 6.02 Yoav Kislev - Urban Water in Israel.
- 7.02 Yoav Kislev - A Lecture: Prices of Water in the Time of Desalination. (Hebrew).

- 8.02 Yacov Tsur and Amos Zemel - On Knowledge-Based Economic Growth.
- 9.02 Yacov Tsur and Amos Zemel - Endangered aquifers: Groundwater management under threats of catastrophic events.
- 10.02 Uri Shani, Yacov Tsur and Amos Zemel - Optimal Dynamic Irrigation Schemes.
- 1.03 Yoav Kislev - The Reform in the Prices of Water for Agriculture (Hebrew).
- 2.03 Yair Mundlak - Economic growth: Lessons from two centuries of American Agriculture.
- 3.03 Yoav Kislev - Sub-Optimal Allocation of Fresh Water. (Hebrew).
- 4.03 Dirk J. Bezemer & Zvi Lerman - Rural Livelihoods in Armenia.
- 5.03 Catherine Benjamin and Ayal Kimhi - Farm Work, Off-Farm Work, and Hired Farm Labor: Estimating a Discrete-Choice Model of French Farm Couples' Labor Decisions.
- 6.03 Eli Feinerman, Israel Finkelshtain and Iddo Kan - On a Political Solution to the Nimby Conflict.
- 7.03 Arthur Fishman and Avi Simhon - Can Income Equality Increase Competitiveness?
- 8.03 Zvika Neeman, Daniele Paserman and Avi Simhon - Corruption and Openness.
- 9.03 Eric D. Gould, Omer Moav and Avi Simhon - The Mystery of Monogamy.
- 10.03 Ayal Kimhi - Plot Size and Maize Productivity in Zambia: The Inverse Relationship Re-examined.
- 11.03 Zvi Lerman and Ivan Stanchin - New Contract Arrangements in Turkmen Agriculture: Impacts on Productivity and Rural Incomes.
- 12.03 Yoav Kislev and Evgeniya Vaksin - Statistical Atlas of Agriculture in Israel - 2003-Update (Hebrew).
- 1.04 Sanjaya DeSilva, Robert E. Evenson, Ayal Kimhi - Labor Supervision and Transaction Costs: Evidence from Bicol Rice Farms.
- 2.04 Ayal Kimhi - Economic Well-Being in Rural Communities in Israel.
- 3.04 Ayal Kimhi - The Role of Agriculture in Rural Well-Being in Israel.
- 4.04 Ayal Kimhi - Gender Differences in Health and Nutrition in Southern Ethiopia.
- 5.04 Aliza Fleischer and Yacov Tsur - The Amenity Value of Agricultural Landscape and Rural-Urban Land Allocation.

- 6.04 Yacov Tsur and Amos Zemel – Resource Exploitation, Biodiversity and Ecological Events.
- 7.04 Yacov Tsur and Amos Zemel – Knowledge Spillover, Learning Incentives And Economic Growth.
- 8.04 Ayal Kimhi – Growth, Inequality and Labor Markets in LDCs: A Survey.
- 9.04 Ayal Kimhi – Gender and Intrahousehold Food Allocation in Southern Ethiopia
- 10.04 Yael Kachel, Yoav Kislev & Israel Finkelshtain – Equilibrium Contracts in The Israeli Citrus Industry.
- 11.04 Zvi Lerman, Csaba Csaki & Gershon Feder – Evolving Farm Structures and Land Use Patterns in Former Socialist Countries.
- 12.04 Margarita Grazhdaninova and Zvi Lerman – Allocative and Technical Efficiency of Corporate Farms.
- 13.04 Ruerd Ruben and Zvi Lerman – Why Nicaraguan Peasants Stay in Agricultural Production Cooperatives.
- 14.04 William M. Liefert, Zvi Lerman, Bruce Gardner and Eugenia Serova - Agricultural Labor in Russia: Efficiency and Profitability.
- 1.05 Yacov Tsur and Amos Zemel – Resource Exploitation, Biodiversity Loss and Ecological Events.
- 2.05 Zvi Lerman and Natalya Shagaida – Land Reform and Development of Agricultural Land Markets in Russia.