AgEcon SEARCH
RESEARCH IN AGRICULTURAL & APPLIED ECONOMICS

The World's Largest Open Access Agricultural & Applied Economics Digital Library

This document is discoverable and free to researchers across the globe due to the work of AgEcon Search.

Help ensure our sustainability.

Give to AgEcon Search

AgEcon Search
http://ageconsearch.umn.edu
aesearch@umn.edu

*Papers downloaded from **AgEcon Search** may be used for non-commercial purposes and personal study only. No other use, including posting to another Internet site, is permitted without permission from the copyright owner (not AgEcon Search), or as allowed under the provisions of Fair Use, U.S. Copyright Act, Title 17 U.S.C.*

Fraction Distribution and Risk Assessment of Heavy Metals in Soils around the Mining Area in Zhijin

Yaqi JIA, Zhen YANG, Dan GENG, Qin DENG, Di WU*

Guizhou Provincial Key Laboratory for Information System of Mountainous Areas and Protection of Ecological Environment, Guizhou Normal University, Guiyang 550001, China

Abstract The pollution characteristics of Cd, Cr, Cu, Zn, Ni and Hg in agricultural soil around coal mining area were studied. After long-term mining activity, the soil around mining area was polluted by 6 elements to different degrees. Especially for Cd, its concentration was 3.2 times that of the National Soil Environmental Quality Standard Ⅱ. The values suggest that the contamination degree from strong to weak in soil is in the order of Hg > Cu > Cr > Zn > Ni > Cd. BCR sequential extraction results show that the order of average percentage about weak acid soluble fraction (F1) is that Cd > Ni > Zn > Cu > Hg > Cr, the order of 6 heavy metals available fraction (F1 + F2 + F3) is that Cu (56.89) > Cd (50.95) > Ni (41.52) > Zn (35.06) > Hg (23.04) > Cr (4.88). The RAC results indicate that soils were in a moderate potential ecological risk by pollution of Cd, and at the same time, Cu, Zn, Ni, Hg should be noted.

Key words Heavy metals, Chemical form, Geoaccumulation index, Risk assessment code

1 Introduction

Coal resource is the second big resource after the oil resources to the survival of people's life, but along with the human exploitation of coal resources, especially unreasonable exploitation, it has caused a lot of damage to the surrounding vegetation and hydrological conditions as well as the pollution of the atmosphere, water, soil, and the soil heavy metal pollution has become widespread concern. The heavy metal pollution of soil around the coal mining area mainly comes from the migration and deposition of the dust or is under the power of wind, coal dust in the surrounding soil redistribution and through leaching osmosis into the soil, causing the soil to be polluted by heavy metal[1]. Once the heavy metals take part in a chemical reaction entering into environment, the process is often irreversible[2]. Heavy metal pollutants in soil are stable and have the biological accumulation, thus affecting human health through drinking water and food chain[3]. It is widely known that metals in soil are in different chemical forms which influence their reactivity and hence their mobility and bioavilability. Assessing metal pollution of soils on the basis of total metal content gives little information on the mobility and bioavilability of heavy metals, thus providing poor guidance for the selection of appropriate remediation strategies for polluted soil. In this study, BCR sequential method was used to extract the chemical forms of heavy metals, and it becomes popular in recent years from a variety of sequential extraction procedures. This method can provide very useful information on metal speciation when assessing the availability of potentially toxic elements in soil[4]. The evaluation of heavy metal pollution in soil is very important. In order to assess the pollution degree effectively, the index of geoaccumulation (I_{geo}) and risk assessment code (RAC) were used in this paper. In this paper, the heavy metal pollution in agricultural soil around coal mining area in Zhijin of Guizhou Province was studied. The concentrations of Cd, Cr, Cu, Ni, Hg and Zn were determined to study the pollution levels of heavy metals. The geological evaluation of the cumulative index was used to evaluate the pollution levels of Cd, Cr, Cu, Ni, Hg and Zn in the soil. Moreover, the sequential extraction was performed for the fraction of heavy metals consisting of the weak acid soluble, reducible, oxidizable and residual fractions. At the same time, risk assessment code (RAC) was used to evaluate the potential ecological risk of heavy metals in soil and provide a scientific basis for heavy metal pollution control.

2 Materials and methods

2.1 Sample collection and preparation The geography coordinates of the survey site are longitude 105°36′ E – 106°43′ E, latitude 26°21′ N – 27°46′ N, and it is located at Zhijin, Bijie, Guizhou Province, China. Study area is located in the vicinity of a coal mining area. Soil sampling was carried out in September 2013. The location of sampling area is shown in Fig. 1. A total of 41 topsoil samples were collected from the sampling area. Samples were collected from a depth of 5 – 20 cm. Each sample was picked out from a mixture of 3 – 5 subsamples. The collected samples were neatly packed in polyethylene bags and transported to the laboratory. At the laboratory, any foreign adhesive material was manually removed. All samples were dried at room temperature, disaggregated and sieved through 2 mm sieve for subsequent analysis.

2.2 Measuring method of total heavy metal concentrations and pH All glass bottles were filled with 10% nitric acid (G. R.) for 12 h, and then washed with ionized water. To ensure the accuracy of data and measurement, standard soil samples (GBW0-

Received: August 10, 2015 Accepted: October 15, 2015

Supported by Project for Social Development of Guizhou Province (SY20103013).

* Corresponding author. E-mail: wudi77@126.com

7403) and black soil were tested in the process of dissipation. Sample quality control and deviation is within the scope of the specified requirements, and relative deviation of parallel determination content is within 10%. The content of heavy metals (Cr, Cd, Ni, Cu, Zn, Hg) was analyzed by Atomic Absorption Spectrometry (AAS) and Atomic Fluorescence Spectrometry (AFS). For the determination of pH, 2 g soil was taken in a clean and dry beaker (25 mL). Then 10 mL distilled water was added to the beaker and was thoroughly stirred with a glass rod and stewed for 30 min. The pH of the suspension was determined with an electrical digital pH meter[5].

2.3 Evaluation of heavy metal contamination in soils Element contamination in the soil samples was evaluated via the index of geoaccumulation proposed by Muller for bottom sediments[6] and is suitable for use in soil contamination assessment[7-9]. The I_{geo} assesses contamination by comparing current and previous soils. The I_{geo} index is calculated using following equation:

$$I_{geo} = \log_2\left[\frac{C_i}{1.5B_i}\right] \quad (1)$$

where C_i is the measured concentration of element i in soil; B_i is the geochemical background value of the element.

The constant 1.5 allows analysis of both natural fluctuations in the content of a given substance in the environment and small anthropogenic influence[6] has defined seven classes of I_{geo}, as shown in Table 1.

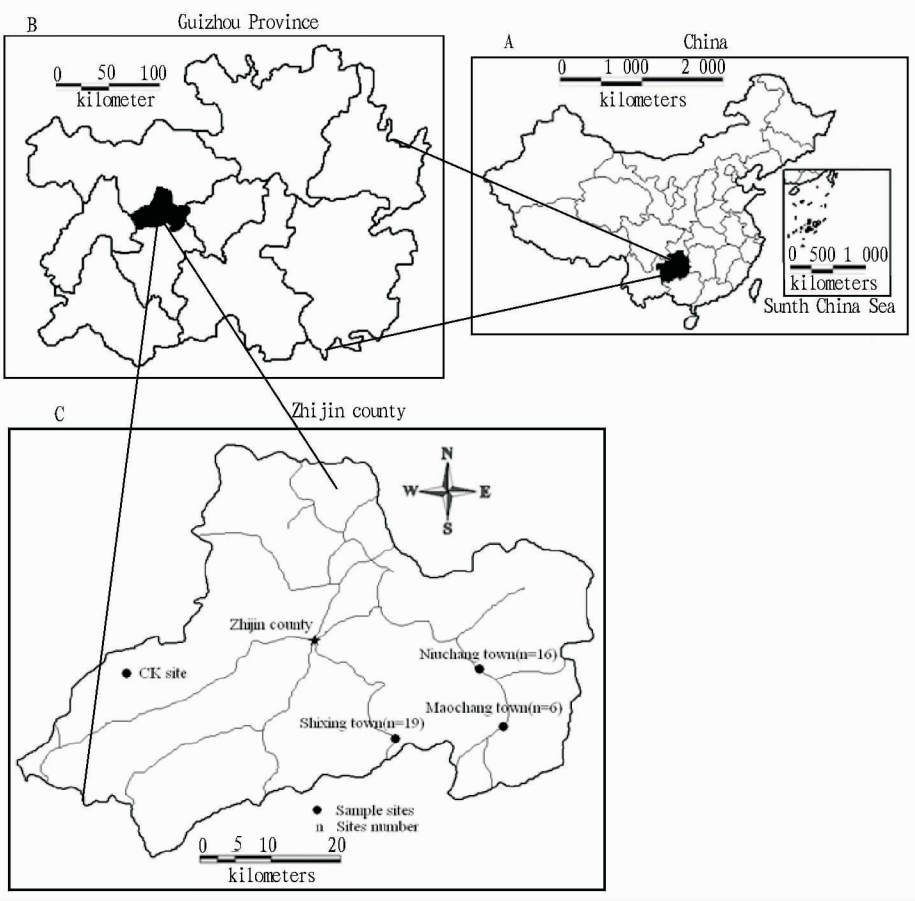

Fig. 1 Location of soil samples

Table 1 Seven classes of I_{geo} index

Class	Value	Soil quality
0	$I_{geo} \leqslant 0$	Practically uncontaminated
1	$0 < I_{geo} \leqslant 1$	Uncontaminated to moderately contaminated
2	$1 < I_{geo} \leqslant 2$	Moderately contaminated
3	$2 < I_{geo} \leqslant 3$	Moderately to heavily contaminated
4	$3 < I_{geo} \leqslant 4$	Heavily contaminated
5	$4 < I_{geo} \leqslant 5$	Heavily to extremely contaminated
6	$I_{geo} > 5$	Extremely contaminated

2.4 Sequential extraction procedure

2.4.1 Weak acid soluble fraction (F1). 1.000 g soil sample was treated with 40 mL of 0.11 mol/L HAc solution. This mixture was shaken in a mechanical shaker at (22 ± 5) ℃ for 16 h. The extraction was separated from the soil residue by centrifugation for 30 min. The supernatant was decanted, collected and stored in bottles for analysis. The residue was washed with 20 mL deionized water, shaken and centrifuged. The supermatant was decanted and discarded, taking care not to discard any of the solid residues.

2.4.2 Reducible fraction (F2). 40 mL of 0.5 mol/L $NH_2OH \cdot HCl$ solution was added to the residue from the first step. The pH

value was kept at 2.0 by 0.05 mol/L HNO3. The extraction and the residue were treated as the previous step.

2.4.3 Oxidizable fraction (F3). 10 mL of 30% H_2O_2 solution was added to the residue from the second step. The mixture was digested at (22 ± 5) ℃ for 1 h and at (85 ± 2) ℃ for 1 h, and the volume of liquid was reduced to less than 3 mL. A second aliquot of 10 mL of 30% H2O2 solution was added, the mixture was digested at (85 ± 2) ℃ for 1 h, and the volume of liquid was reduced to less than 1 mL. Finally, 50 mL of 1 mol/L NH_4Ac (pH was adjusted to 2.0) solution was added. The extraction and the residue were treated as the previous step.

2.4.4 Residual fraction (F4). The residual fraction was calculated by the difference between the total content and all other fraction content. The concentration of Cr, Cd, Ni, Cu, Zn, Hg in the various extracts was determined by AAS and AFS.

2.5 Assessment about environmental risk of heavy metals

The risk assessment code (RAC) was used to determine the risk of each metal to environment. The RAC is determined on the basis of a percentage of the total concentration of heavy metals in the weak acid soluble fraction. The higher the percentage of the metal in this part, the higher the probability of releasing metal from the solid phase to liquid phase[10]. The RAC classification introduced by Perin *et al.* [11] (Table 2) was employed for the present study. According to the classification, when the weak acid soluble fraction is less than 1%, the metals in the sediment pose no risk to the environment. The percentage of this part at 1 to 10%, 11 to 30%, 31 to 50% and over 50% indicates low risk, moderate risk, high risk and very high risk, respectively, and indicates that metal can easily enter the food chain[11].

Table 2 Classification of risk assessment

RAC	No risk	Low risk	Median risk	High risk	Very high risk
Criteria	<1	1 – 10	11 – 30	31 – 50	>50

3 Results and discussions

3.1 Heavy metal concentrations in soils The pH value of soil ranged between 4.09 and 5.86 and the average pH of soil was 5.05, which indicated that the soil samples were slightly acid. The heavy metal concentration of soil samples is shown in Table 3. Total concentrations of heavy metals ranged as follows: Cd 0.08 – 2.08 mg/kg, Cr 144.2 – 664.20 mg/kg, Cu 91.63 – 187.5 mg/kg, Ni 46.61 – 104.47 mg/kg, Zn 134.65 – 272.4 mg/kg and Hg 0.14 – 2.60 mg/kg. The obtained results show that the maximum concentrations of Cu and Ni in soil samples exceeded their corresponding limits of the National Soil Environmental Quality Standard Ⅱ, which indicated that the concentrations of Cu and Ni in soil were high. Results of statistical analysis indicated that the average concentrations of heavy metals were higher than their corresponding limits of the National Soil Environmental Quality Standard Ⅱ. Especially for Cd, its concentration was 3.2 times that of the National Soil Environmental Quality Standard. This results reflected that the long – term mining and smelting activities led to significant accumulations of this 6 elements in soils.

Table 3 Mean and standard deviation for element concentration in soils

Heavy metals	Heavy metal concentration//mg/kg						
	Min	Max	Average	Background value in Guizhou	Standard Ⅱ(pH<6.5)	Standard deviation	Median
Cd	0.08	2.08	0.96	0.659	0.30	0.57	0.81
Cr	144.20	664.20	307.22	95.900	150.00	105.85	260.20
Cu	91.63	187.50	135.49	32.000	50.00	27.58	136.34
Ni	46.61	104.47	72.91	39.100	40.00	17.19	68.61
Zn	134.65	272.40	200.82	99.500	200.00	37.38	207.38
Hg	0.14	2.60	0.65	0.110	0.30	0.55	0.48

3.2 Evaluation of heavy metal contamination in soils To evaluate heavy metal contamination of soils in the mining area, the background values for soils in Guizhou Province were obtained from existing literature, as shown in Table 3. The I_{geo} method was applied to evaluate the levels and overall range of contamination. The background values for Guizhou were chosen were the geochemical background values (B_i), as indicated in Eq. (1). According to Eq. (1), the percentage of samples in Muller class is shown in Fig. 2. It can be found from Fig. 2 that the most serious polluted element was Hg, for 26.83% of Hg was moderately or heavily contaminated and 7.32% of Hg was heavily contaminated. As for Cu, Cr, Cd, 92.68%, 41.46%, 7.32% were moderately contaminated, respectively. As for Zn and Ni, most samples were uncontaminated or moderately contaminated. The I_{geo} values were calculated by the average concentrations of heavy metals in soil samples. The average values of I_{geo} for each metal and their pollution levels are shown in Table 4. The results indicate that the soils of the study area can be categorized as follows: uncontaminated or moderately contaminated with Ni and Zn; moderately contaminated with Cr, Cu and Hg; practically uncontaminated with Cd. The assessment results show that the contamination degree from strong to weak in soil is Hg > Cu > Cr > Zn > Ni > Cd.

Table 4 Average values of for each metal

Heavy metals	I_{geo}	Pollution level
Cd	–0.38	Practically uncontaminated
Cr	1.02	Moderately contaminated
Cu	1.47	Moderately contaminated
Ni	0.28	Uncontaminated to moderately contaminated
Zn	0.40	Uncontaminated to moderately contaminated
Hg	1.57	Moderately contaminated

3.3 Fraction distribution of heavy metals To assess the mobility and bioavailability of heavy metals and determine the geo-

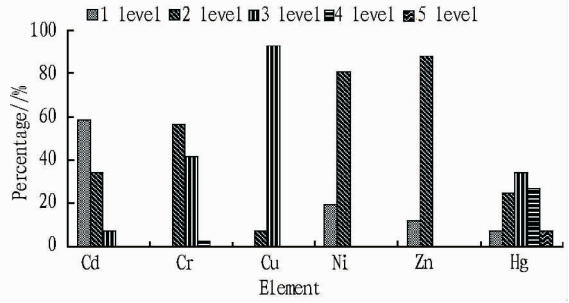

Fig. 2 Percentage of samples in Muller class

chemical distribution of Cu, Cd, Zn, Ni, Cr and Hg in the mining area, 20 soil samples with relatively high heavy metal concentrations were selected from 41 topsoils to conduct BCR sequential extraction procedure. Data were expressed as different fractions with respect to the total amount in the soil. BCR results of 6 elements are shown in Fig. 3. It can be seen form Fig. 3 and Table 5 that the order of average percentage about weak acid soluble fraction (F1) is that Cd > Ni > Zn > Cu > Hg > Cr; the order of average percentage about (F2) is that Cd > Cu > Zn > Ni > Hg > Cr; the order of average percentage about (F3) is that Ni > Cu > Zn > Hg > Cd > Cr; the order of average percentage about (F4) is that Cr > Hg > Zn > Ni > Cd > Cu. Generally, the value of (F1 + F2 + F3) is considered the availability[12-13]. In conclusion, the order of 6 heavy metals (F1 + F2 + F3) is that Cu (56.89) > Cd (50.95) > Ni (41.52) > Zn (35.06) > Hg (23.04) > Cr (4.88). It is widely accepted that the weak acid soluble fraction is generally absorbed by soil and humus. This fraction is sensitive to environment and it is easy to transfer and move, directly leading to toxicity in the plants. In the available fraction, the highest percentage in the weak acid soluble fraction was related to Cd, indicating that Cd in soil was unstable and easily released by dissolution. Additionally, the toxicity of Cd is relatively high. It may be a serious threat to the surrounding ecosystem. At the same time, Ni and Zn deserve much attention. In the available fractions, Cu, Cd, Ni were mainly presented in the reducible and oxidizable fraction. The reducible fraction is the combination of element in soil and carbonate, this fraction is sensitive to pH value, and when the pH decreases, it will be released. Oxidizable fraction is another main occurrence speciation besides the residual for most elements. It is absorbed by Fe – Mn oxides or a part of precipitation of hydroxide itself and it is more stable, but can release when external conditions are changed, such as the pH and redox potential. So, the potential ecological risk of Cu, Cd, Ni also deserves much attention. At the same time, the high reducible and oxidizable fraction may be influenced by strong acid of local soil (average pH value = 5.05). Cr was mainly presented in the residual fraction, with content ranging from 89.23% to 96.64%, so its status in the soil was considered to be stable.

Table 5 Chemical fractionation of heavy metals in soil (%)

Fractions		Zn	Ni	Hg	Cu	Cr	Cd
F1	range	0.41 – 4.86	0.20 – 7.65	0.13 – 1.88	0.10 – 2.17	0.00 – 0.01	0.69 – 17.93
	average	1.48	3.83	0.68	0.96	0	9.85
	standard deviation	1.23	2.13	0.51	0.47	0	4.77
F2	range	8.96 – 19.10	9.13 – 19.2	0.39 – 11.88	14.74 – 45.04	0.63 – 2.20	14.96 – 49.73
	average	12.9	12.89	3.23	31.87	0.99	34.46
	standard deviation	2.72	2.58	2.75	7.1	0.38	10.95
F3	range	15.89 – 25.71	18.80 – 32.33	2.75 – 54.68	20.16 – 28.03	2.73 – 8.56	1.79 – 13.71
	average	20.68	24.8	19.13	24.06	3.89	6.64
	standard deviation	2.49	4.03	14.55	2.52	1.4	3.2
F4	range	55.63 – 72.83	41.36 – 67.32	35.63 – 96.73	28.84 – 64.15	89.23 – 96.64	27.37 – 76.13
	average	64.95	58.49	76.97	43.11	95.12	49.05
	standard deviation	5.11	6.73	17.52	8.47	1.75	15.04

3.4 Risk assessment code of heavy metals After determining the available fraction of 6 heavy metals, the risk assessment code is used to evaluate the ecological risk. The result is shown in Fig. 4. It can be seen that Cd in most part of soil samples was at a low or moderate risk to the environment. And its reducible and oxidizable fraction is also a high percentage, and it is easily released to environment when pH and redox potential are changed. From environmental point of view, it is notable that Cd poses a serious risk to surrounding ecosystems. In the studied soils, Zn, Cu, Ni, Hg are at a low risk or no risk, and their reducible and oxidizable fraction is relatively high, thus, once the pH and redox potential change, this fraction of heavy metals is unstable and easily released by dissolution. So, the environmental risk from Zn, Cu, Ni, Hg can not be ignored. Fig. 4 shows that Cr was strongly associated with the residual fraction, with content ranging from 89.23 to 96.64, so its risk in the environment was considered to be safe. The assessment results show that the risk degree from strong to weak in soil is Cd > Ni > Zn > Cu > Hg > Cr. We can find that the two assessment methods show different results. It is because metals in soil are presented in different chemical forms which influence their reactivity and hence their mobility and bioavailability.

4 Conclusions

(i) Soil samples are slightly acid. After long-term mining activity,

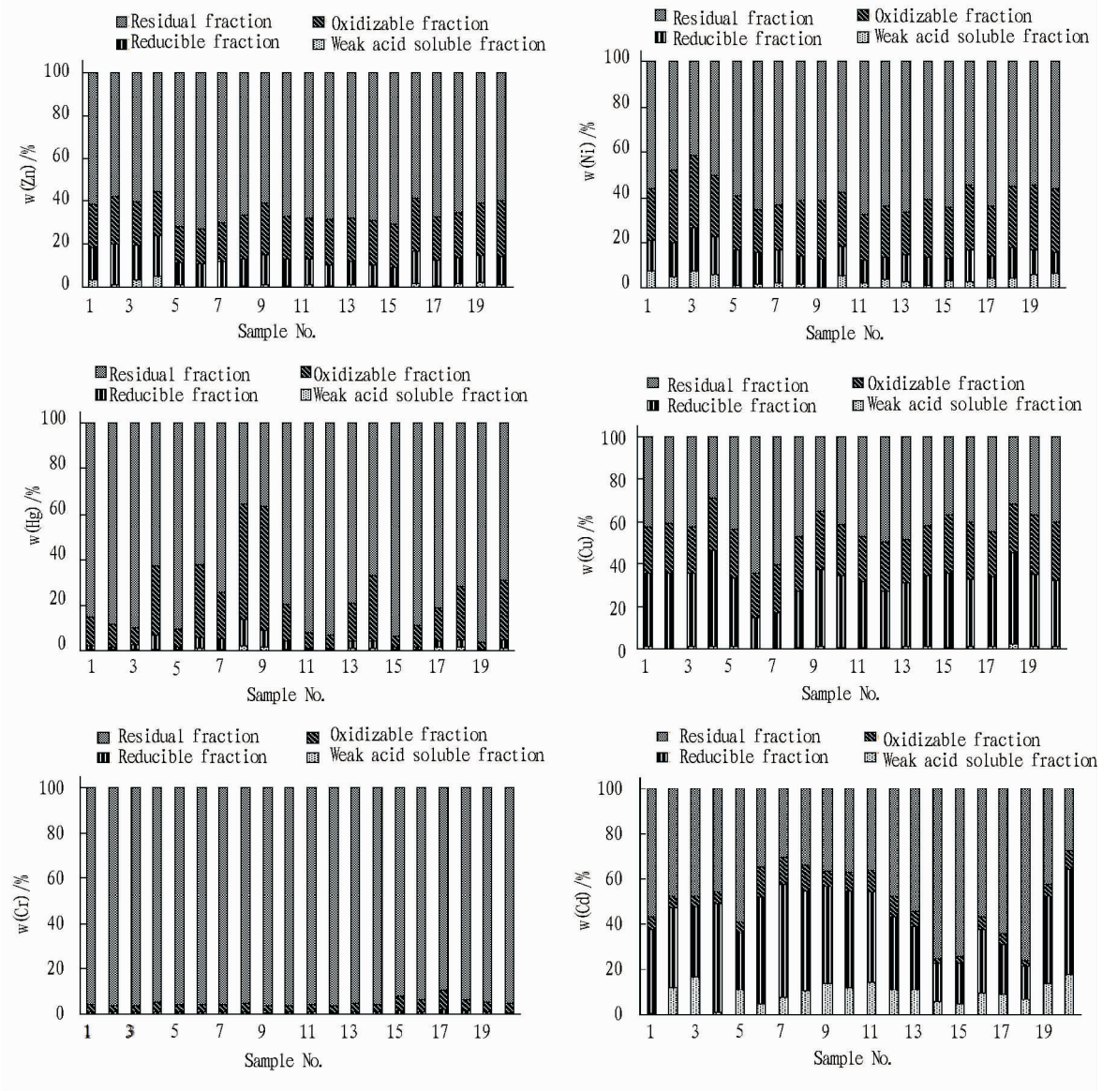

Fig. 3 Fractions of heavy metals in soil samples: (a) Zn; (b) Ni; (c) Hg; (d) Cu; (e) Cr; (f) Cd

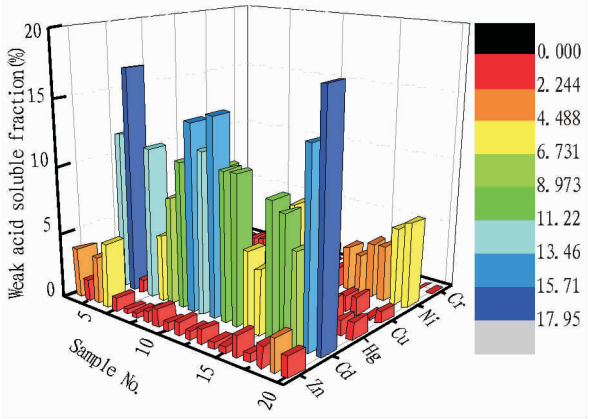

Fig. 4 Risk assessment code (RAC) of heavy metals in soil

the soil around mining area was polluted by 6 elements to different degrees. Especially for Cd, its concentration was 3.2 times that of the National Soil Environmental Quality Standard Ⅱ. (ii) The I_{geo} values suggest that the soils of the study area can be categorized as follows: uncontaminated or moderately contaminated with Ni and Zn; moderately contaminated with Cr, Cu and Hg; practically uncontaminated with Cd. The assessment results show that the contamination degree from strong to weak in soil is Hg > Cu > Cr > Zn > Ni > Cd. (iii) BCR sequential extraction results show that the order of average percentage about weak acid soluble fraction (F1) is that Cd > Ni > Zn > Cu > Hg > Cr, and the order of 6 heavy metal available fraction (F1 + F2 + F3) is that Cu (56.89) > Cd (50.95) > Ni (41.52) > Zn (35.06) > Hg (23.04) > Cr (4.88). (iv) The RAC results show that the risk degree from strong to weak in soil is Cd > Ni > Zn > Cu > Hg > Cr. Ni, Zn, Cu and Hg are the potential elements with risk, and especially for Cd, it poses a serious risk to surrounding ecosystems.

(To page 76)

chopped discarded fresh tobacco leaves makes the hydrolysis and acidification occur outside biogas digester, which can reduce the degree of acidification of biogas slurry, and avoid the activity inhibiting of methane bacteria. In the process of retting, it allows the methane bacteria to grow and reproduce in a large number, so that the gas production is faster in biogas digester. In addition, the high temperature generated by humid retting can be up to 70 ℃, kill some bacteria and pests, and partially decompose the nicotinamide that can inhibit the activity of methane bacteria, which is conducive to biogas fermentation.

4.1.3 Cow dung as an ideal mixing material for biogas fermentation of discarded fresh tobacco leaf. After being ruminated, the cow dung is digested more fully, and mixing discarded fresh tobacco leaf with cow dung will cause slight acidification of biogas slurry, thus having a small effect on the activity of methane bacteria, which will help to quickly produce biogas. In addition, the cow dung itself is rich in methane bacteria, which will increase the number and types of methane bacteria in biogas slurry, more conducive to rapid generation of biogas. Chicken manure contains a lot of nitrogen, and it is acidic[6]. After being digested by chicken, there is still much energy, and it easily causes acidification after anaerobic fermentation. It does not contain methane bacteria, so there is a certain lag in biogas generation, but the biogas fermentation has long duration.

4.2 Discussions The biogas slurry and biogas residues generated from anaerobic fermentation of discarded fresh tobacco leaf via biogas digester contain many kinds of trace elements such as N, P and K, and are ideal tobacco fertilizers having the features of both quick-acting fertilizer and slow-acting fertilizer. In addition, after biogas fertilizer is applied to the soil, it can increase the fertility of soil for planting tobacco, improve physical and chemical properties of soil, increase microbes in soil, significantly improve tobacco seedling's ability to resist frost and pest, and effectively reduce the occurrence of early flowering and pests. According to current statistics and reports as well as relevant experiments, it is found that the biogas fermentation broth can eliminate nearly 30 kinds of diseases for various crops such as grain crops, cash crops and vegetables, and it can partially replace pesticides[7-8]. Therefore, the study of returning biogas slurry to farmland and the effect of biogas slurry on tobacco growth will become an important research subject for people in the future.

References

[1] HAN Q, ZHANG MY. Manufacture techniques of papermaking leaf[J]. Journal of Northwest University of Light Industry,2002,20(1) :19 – 22. (in Chinese).

[2] PENG GX, LI P, WU XG, *et al*. Research progress on the comprehensive utilization of tobacco waste[J]. Journal of Anhui Agricultural Sciences, 2013, 41(9) :4036 – 4038. (in Chinese).

[3] LI J, LI JC, WU XH, *et al*. Progress in research on comprehensive utilization of tobacco waste[J]. Yunnan Chemical Technology,2010,37(2) : 44 – 49. (in Chinese).

[4] ZHANG JG. Biogas technology and its application[M]. Beijing: Chemical Industry Press,2005. (in Chinese).

[5] WU XW, LIU RH. The research of the anaerobic fermentation of agriculture residue to produce biogas[J]. Chinese Agricultural Science Bulletin,2011, 27(26) :227 – 231. (in Chinese).

[6] LI RF, LAN CL, MA B, *et al*. Research progress of crude material on methane ferment[J]. Chinese Agricultural Science Bulletin,2011,27(30) : 1 – 5. (in Chinese).

[7] ZHANG XH. The application of biogas manure in crop diseases and pest prevention[J]. Rural Energy,1994(6) :23 – 25. (in Chinese).

[8] CHEN LQ, YIN F, LIU SQ, *et al*. Study the inhibition effect of different sources of deposited biogas fluid on Alternaria alternata[J]. Chinese Academic BBS,2005(29) :23 – 25. (in Chinese).

(From page 73)

References

[1] WANG L, WANG I, WANG M, *et al*. Contaminate characteristic of heavy metals in soils in Shenmu mining area[J]. Ecology and Environmental Sciences, 2011, 20(8-9): 1343 – 1347.

[2] GUO WJ, JIANG XW, CHEN XJ, *et al*. Research on soil remediation technology of heavy metal pollution abandoned land in metal mine[J]. Journal of Anhui Agricultural Science, 2010, 38(22): 11954 – 11956.

[3] LIAO GL, ZHOU YD, WU C. Forecast models of heavy metal contamination near tailing dam and their application[J]. Journal of Central South University Technology: Science and Technology, 2004, 35(6): 1009 – 1013.

[4] TESSIR A, CAMPBELL PGC. BISSON M. Sequential extraction procedure for the speciation of particulate trace metals[J]. Analytical Chemistry, 1979, 51(7): 844 – 851.

[5] XU Y, LUO F, XU RY, *et al*. Research on determination methods for pH value of agricultural soil in Sanya District[J]. Journal of Changjiang Vegetables, 2011(24): 50 – 51.

[6] MULLER G. Index of geoaccumulation in sediments of the Rhine River[J]. Geojournal, 1969(2):108 – 118.

[7] JI YQ, FENG YC, WU JH, *et al*. Using geoaccumulation index to study source profiles of soil dust in China[J]. Journal of Environmental Sciences, 2008, 20(5):571 – 578.

[8] LOSKA K, WIECHULA D, KORUS I. Metal contamination of farming soils affected by industry[J]. Environment International, 2004, 30(2): 159 – 165.

[9] WEI BG, YANG LS. A review of heavy metal contaminations in urban soils, urban road dusts and agricultural soils from China. Microchemical Journal, 2010(94):99 – 107.

[10] Safoura Javan, Amir Hessam Hassani, Ahmad Gholamalizadeh, *et al*. Fractionation of heavy metals in bottom sediments in Chahnimeh 1, Zabol, Iran[J]. Environmental Monitoring Assessment, 2015(187): 340 – 351.

[11] Perin G, Craboledda L, Lucchese M, *et al*. Heavy metal speciation in the sediments of Northern Adriatic sea. A new approach for environmental toxicity determination[C]. Heavy Metals in the Environment, 1985(2): 454 – 456.

[12] GAN GJ, LIU W, QIU YQ, *et al*. Heavy metal pollution and ecological risk assessment of the paddy soils in a smelting area in Central Hunan [J]. Environmental Chemistry, 2013, 23(1): 132 – 138.

[13] GUO WH, LIU XB, LIU ZG, *et al*. Pollution and potential ecological risk evaluation of heavy metals in the sediments around Dongjiang Harbor, Tianjin[J]. Procedia Environmental Science, 2010(2): 729 – 736.